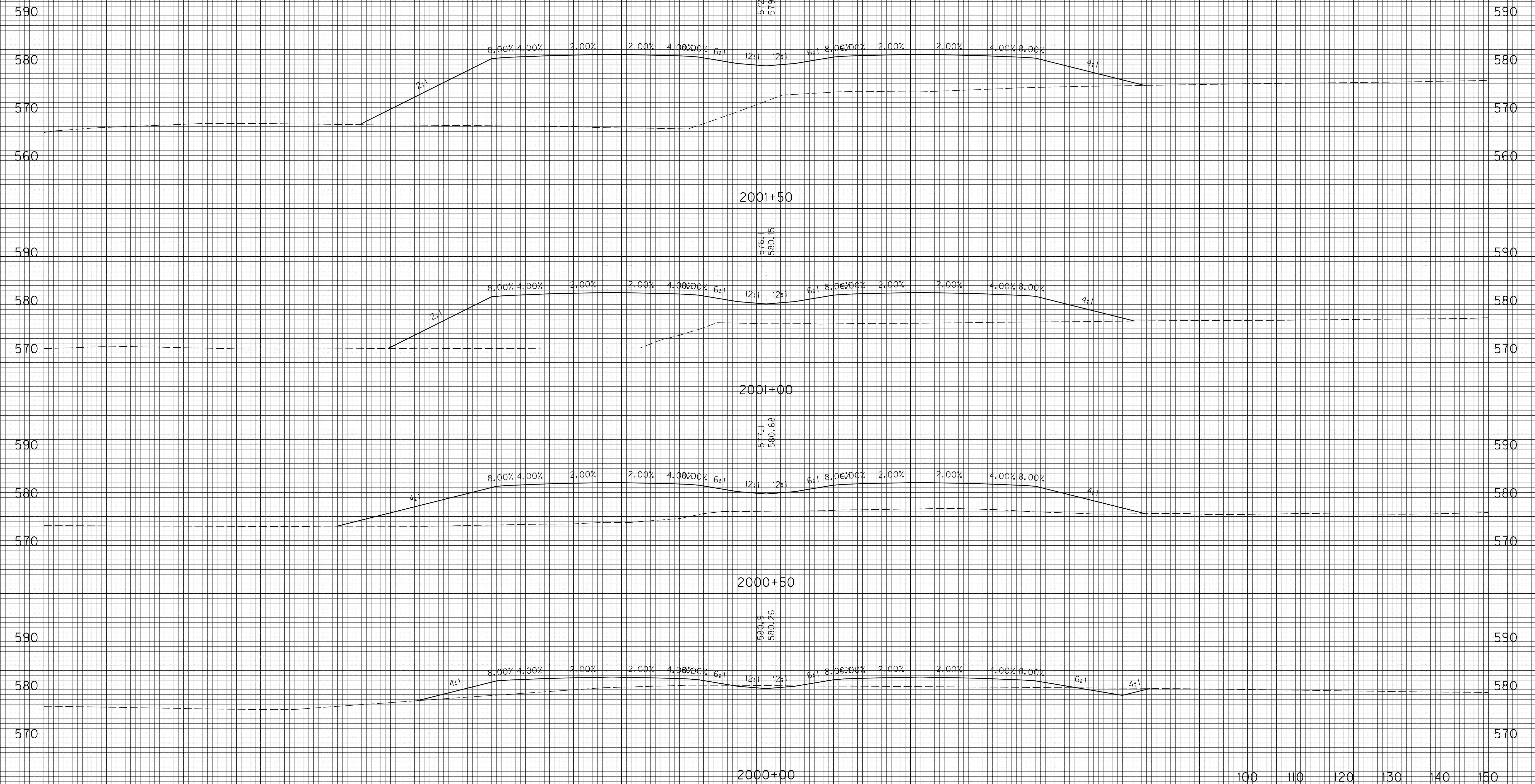


-150 -140 -130 -120 -110 -100 -90 -80 -70 -60 -50 -40 -30 -20 -10 0 10 20 30 40 50 60 70 80 90 100 110

COUNTY OF	ITEM NO.	SHEET NO.
LYON	1-187.31	X1

ROCK ROAD BED	REFILL	EMB. BENCH	GRAN. EMB.	COM	EMB	ROCK EXC	DT LT	DT RT
---------------	--------	------------	------------	-----	-----	----------	-------	-------



FILE NAME: J:\10601\WORKING1.DGN

USER: mwitzberger
DATE PLOTTED: May 18, 2021

E-SHEET NAME: X00100XS

MicroStation v8.11.9.929

SCALE: 1" = 10' HORIZONTAL
1" = 10' VERTICAL

100 110 120 130 140 150

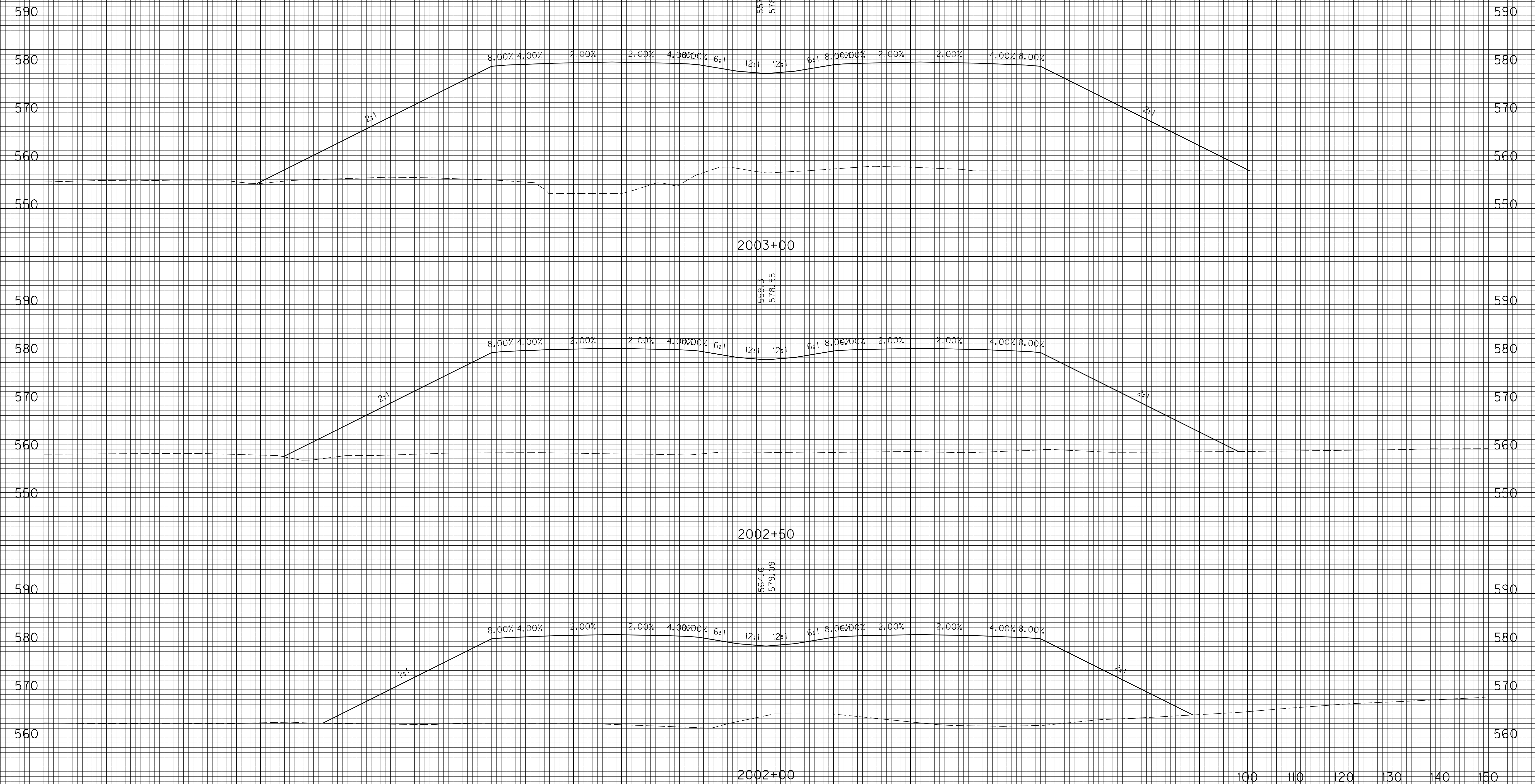
US 641
STA.2000+00 TO STA.2001+50

-150 -140 -130 -120 -110 -100 -90 -80 -70 -60 -50 -40 -30 -20 -10 0 10 20 30 40 50 60 70 80 90

-150 -140 -130 -120 -110 -100 -90 -80 -70 -60 -50 -40 -30 -20 -10 0 10 20 30 40 50 60 70 80 90 100 110

COUNTY OF	ITEM NO.	SHEET NO.
LYON	1-187.31	X2

ROCK ROAD BED	REFILL	EMB. BENCH	GRAN. EMB.	COM	EMB	ROCK EXC	DT LT	DT RT
---------------	--------	------------	------------	-----	-----	----------	-------	-------



FILE NAME: J:\1060\WORKING\1.DGN

USER: mwitzberger
DATE PLOTTED: May 18, 2021

E-SHEET NAME: X00200XS

MicroStation v8.11.9.029

SCALE: 1" = 10' HORIZONTAL
1" = 10' VERTICAL

100 110 120 130 140 150

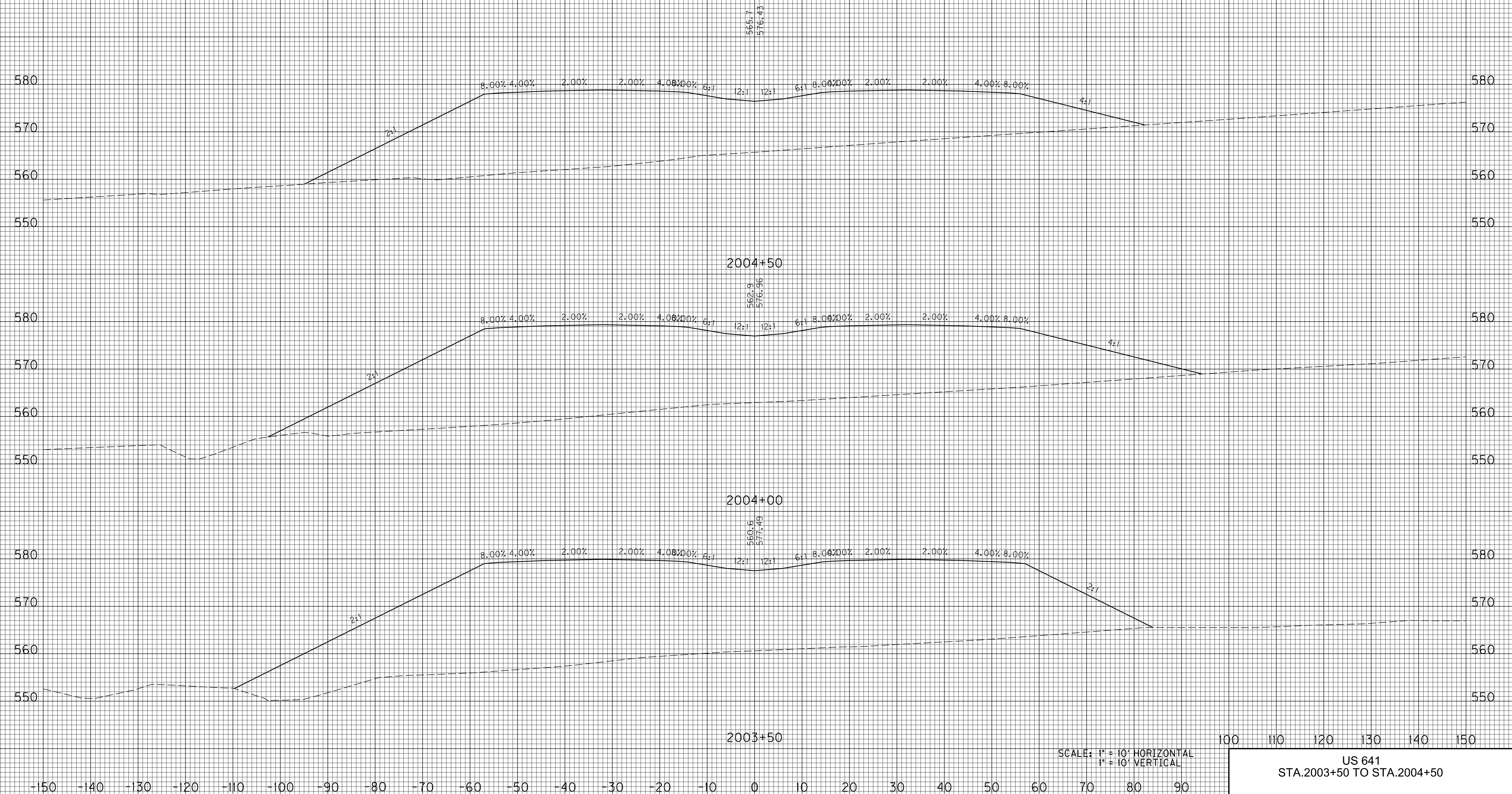
US 641
STA.2002+00 TO STA.2003+00

-150 -140 -130 -120 -110 -100 -90 -80 -70 -60 -50 -40 -30 -20 -10 0 10 20 30 40 50 60 70 80 90

-150 -140 -130 -120 -110 -100 -90 -80 -70 -60 -50 -40 -30 -20 -10 0 10 20 30 40 50 60 70 80 90 100 110

COUNTY OF	ITEM NO.	SHEET NO.
LYON	1-187.31	X3

ROCK ROAD BED	REFILL	EMB. BENCH	GRAN. EMB.	COM	EMB	ROCK EXC	DT LT	DT RT
---------------	--------	------------	------------	-----	-----	----------	-------	-------



FILE NAME: J:\10601\WORKING1.DGN

USER: mwitzberger
DATE PLOTTED: May 18, 2021

E-SHEET NAME: X00300XS

MicroStation v8.11.9.929

SCALE: 1" = 10' HORIZONTAL
1" = 10' VERTICAL

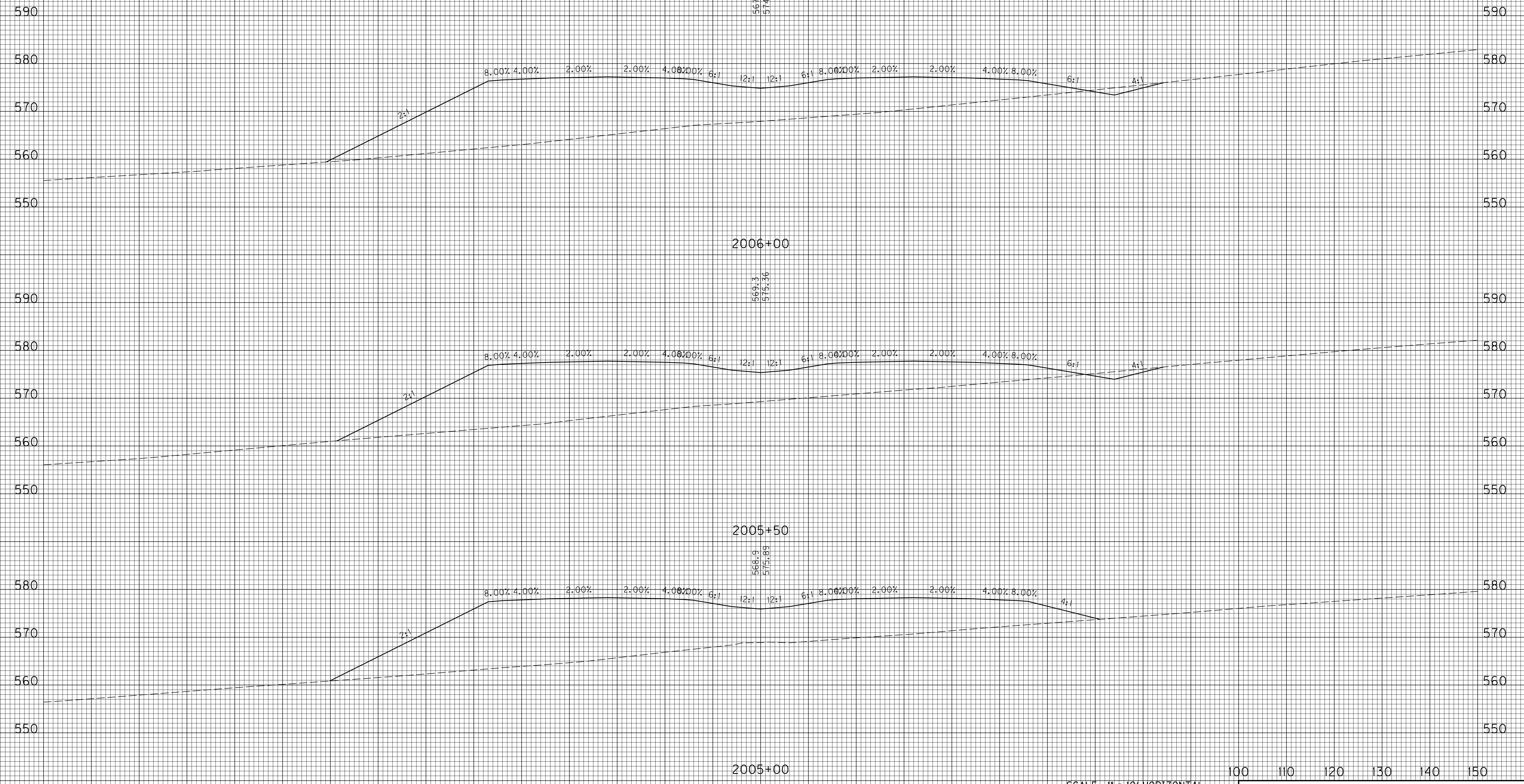
100 110 120 130 140 150

US 641
STA.2003+50 TO STA.2004+50

-150 -140 -130 -120 -110 -100 -90 -80 -70 -60 -50 -40 -30 -20 -10 0 10 20 30 40 50 60 70 80 90 100 110

COUNTY OF	ITEM NO.	SHEET NO.
LYON	1-187.31	X4

ROCK ROAD BED	REFILL	EMB. BENCH	GRAN. EMB.	COM	EMB	ROCK EXC	DT LT	DT RT
---------------	--------	------------	------------	-----	-----	----------	-------	-------



SCALE: 1" = 10' HORIZONTAL
1" = 10' VERTICAL

100 110 120 130 140 150

US 641
STA.2005+00 TO STA.2006+00

FILE NAME: J:\10601\WORKING1.DGN

USER: mwhzherper
DATE PLOTTED: May 18, 2021

E-SHEET NAME: X00400XS

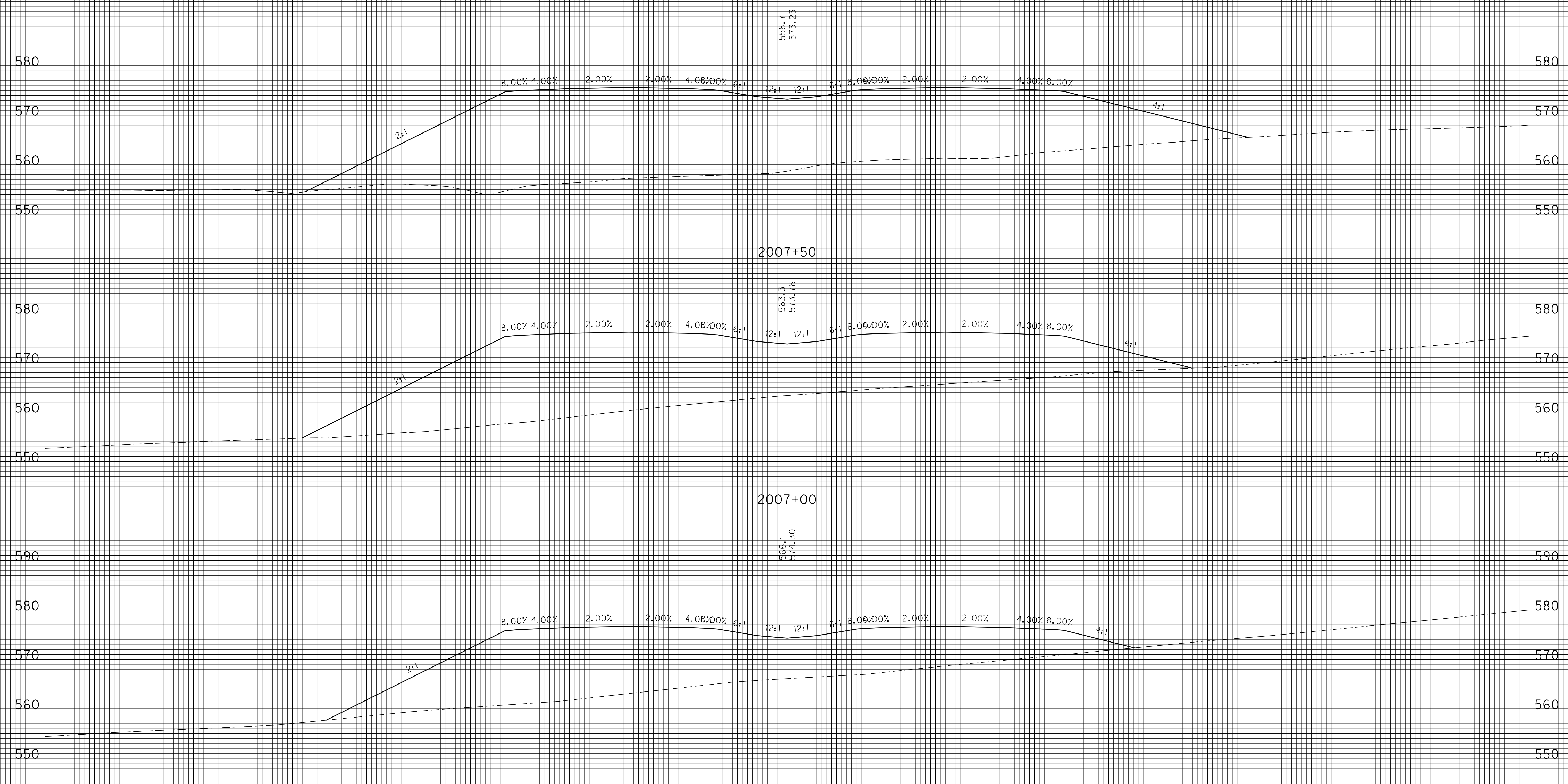
MicroStation v8.11.9.029

-150 -140 -130 -120 -110 -100 -90 -80 -70 -60 -50 -40 -30 -20 -10 0 10 20 30 40 50 60 70 80 90

-150 -140 -130 -120 -110 -100 -90 -80 -70 -60 -50 -40 -30 -20 -10 0 10 20 30 40 50 60 70 80 90 100 110

COUNTY OF	ITEM NO.	SHEET NO.
LYON	1-187.31	X5

ROCK ROAD BED	REFILL	EMB. BENCH	GRAN. EMB.	COM	EMB	ROCK EXC	DT LT	DT RT
---------------	--------	------------	------------	-----	-----	----------	-------	-------



FILE NAME: J:\1060\WORKING1.DGN

USER: mwitzberger
DATE PLOTTED: May 18, 2021

E-SHEET NAME: X00500XS

MicroStation v8.11.9.929

SCALE: 1" = 10' HORIZONTAL
1" = 10' VERTICAL

100 110 120 130 140 150

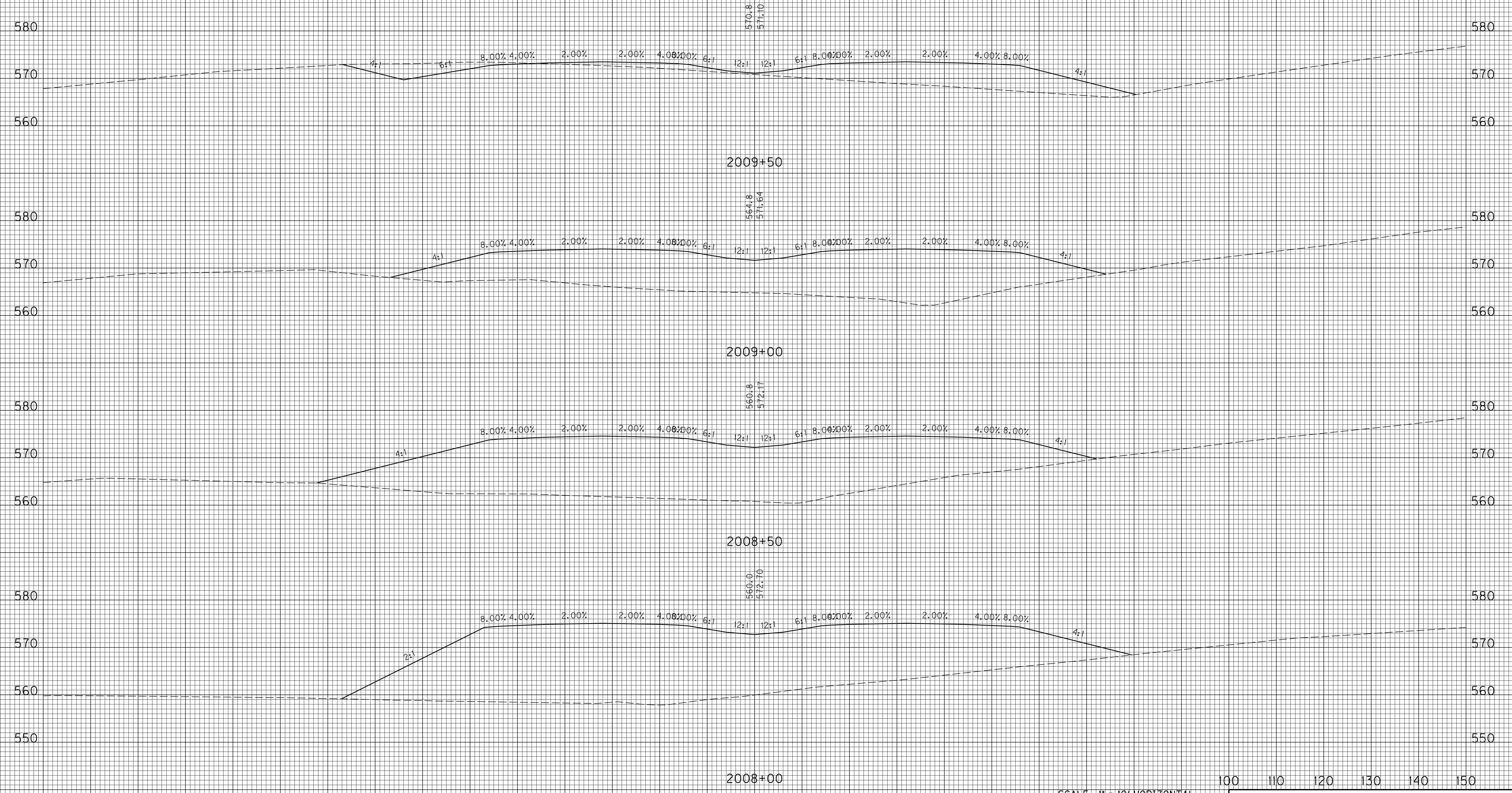
US 641
STA.2006+50 TO STA.2007+50

-150 -140 -130 -120 -110 -100 -90 -80 -70 -60 -50 -40 -30 -20 -10 0 10 20 30 40 50 60 70 80 90

-150 -140 -130 -120 -110 -100 -90 -80 -70 -60 -50 -40 -30 -20 -10 0 10 20 30 40 50 60 70 80 90 100 110

COUNTY OF	ITEM NO.	SHEET NO.
LYON	1-187.31	X6

ROCK ROAD BED	REFILL	EMB. BENCH	GRAN. EMB.	COM	EMB	ROCK EXC	DT LT	DT RT
---------------	--------	------------	------------	-----	-----	----------	-------	-------



FILE NAME: J:\1060\WORKING\1.DGN

USER: mwtzberger
DATE PLOTTED: May 18, 2021

E-SHEET NAME: X00600XS

MicroStation v8.11.9.929

SCALE: 1" = 10' HORIZONTAL
1" = 10' VERTICAL

100 110 120 130 140 150

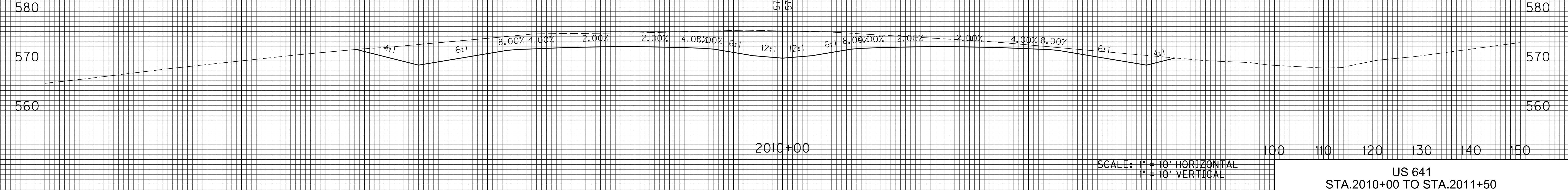
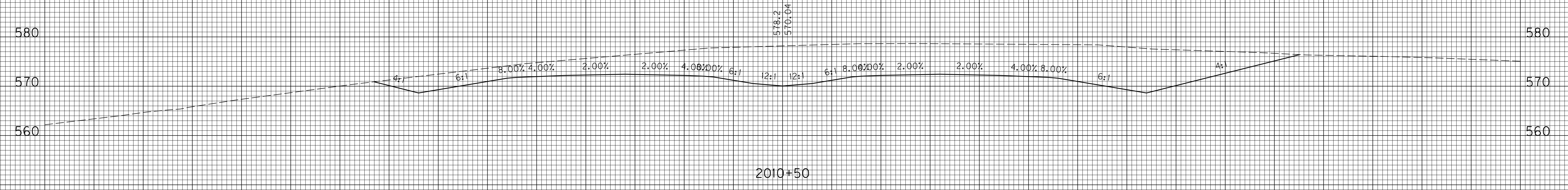
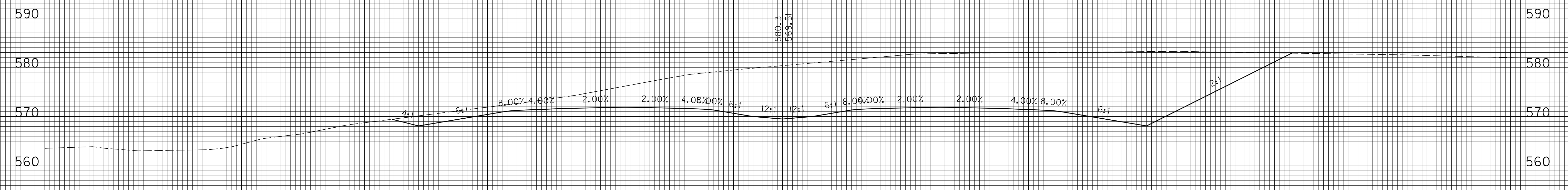
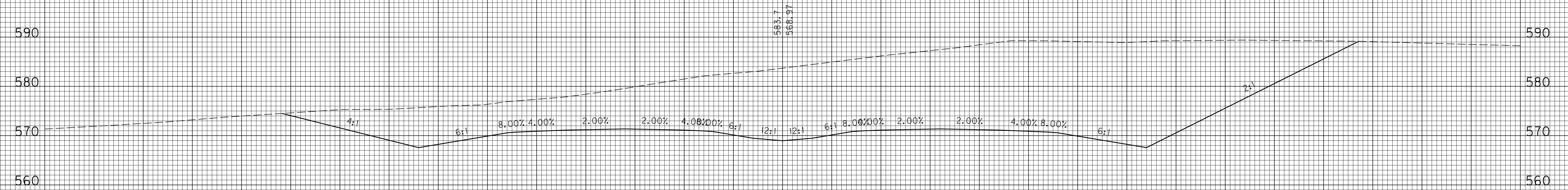
US 641
STA.2008+00 TO STA.2009+50

-150 -140 -130 -120 -110 -100 -90 -80 -70 -60 -50 -40 -30 -20 -10 0 10 20 30 40 50 60 70 80 90

-150 -140 -130 -120 -110 -100 -90 -80 -70 -60 -50 -40 -30 -20 -10 0 10 20 30 40 50 60 70 80 90 100 110

COUNTY OF	ITEM NO.	SHEET NO.
LYON	1-187.31	X7

ROCK ROAD BED	REFILL	EMB. BENCH	GRAN. EMB.	COM	EMB	ROCK EXC	DT LT	DT RT
---------------	--------	------------	------------	-----	-----	----------	-------	-------



SCALE: 1" = 10' HORIZONTAL
1" = 10' VERTICAL

100 110 120 130 140 150

US 641
STA.2010+00 TO STA.2011+50

FILE NAME: J:\1060\WORKING1.DGN

USER: mwhzberger
DATE PLOTTED: May 18, 2021

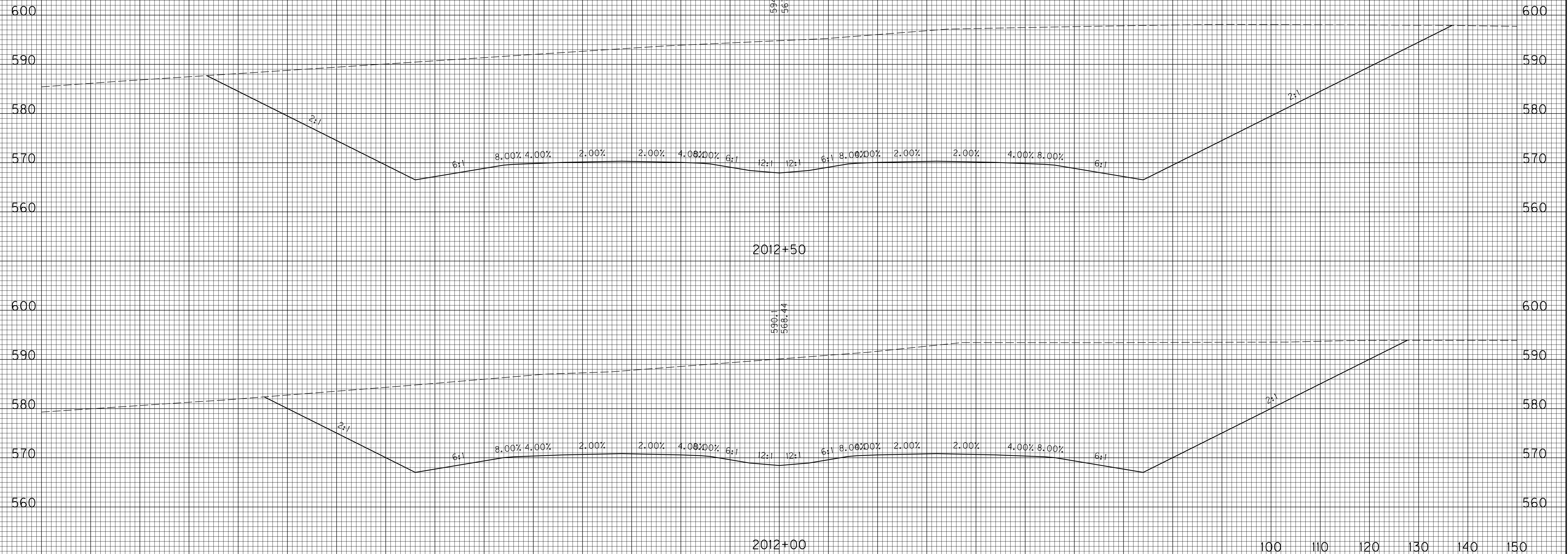
E-SHEET NAME: X00700XS

MicroStation v8.11.9.929

-150 -140 -130 -120 -110 -100 -90 -80 -70 -60 -50 -40 -30 -20 -10 0 10 20 30 40 50 60 70 80 90 100 110

COUNTY OF	ITEM NO.	SHEET NO.
LYON	1-187.31	X8

ROCK ROAD BED	REFILL	EMB. BENCH	GRAN. EMB.	COM	EMB	ROCK EXC	DT LT	DT RT
---------------	--------	------------	------------	-----	-----	----------	-------	-------



SCALE: 1" = 10' HORIZONTAL
1" = 10' VERTICAL

100 110 120 130 140 150

US 641
STA. 2012+00 TO STA. 2012+50

FILE NAME: J:\1060\WORKING\1.DGN

USER: mwhzberger
DATE PLOTTED: May 18, 2021

E-SHEET NAME: X00600XS

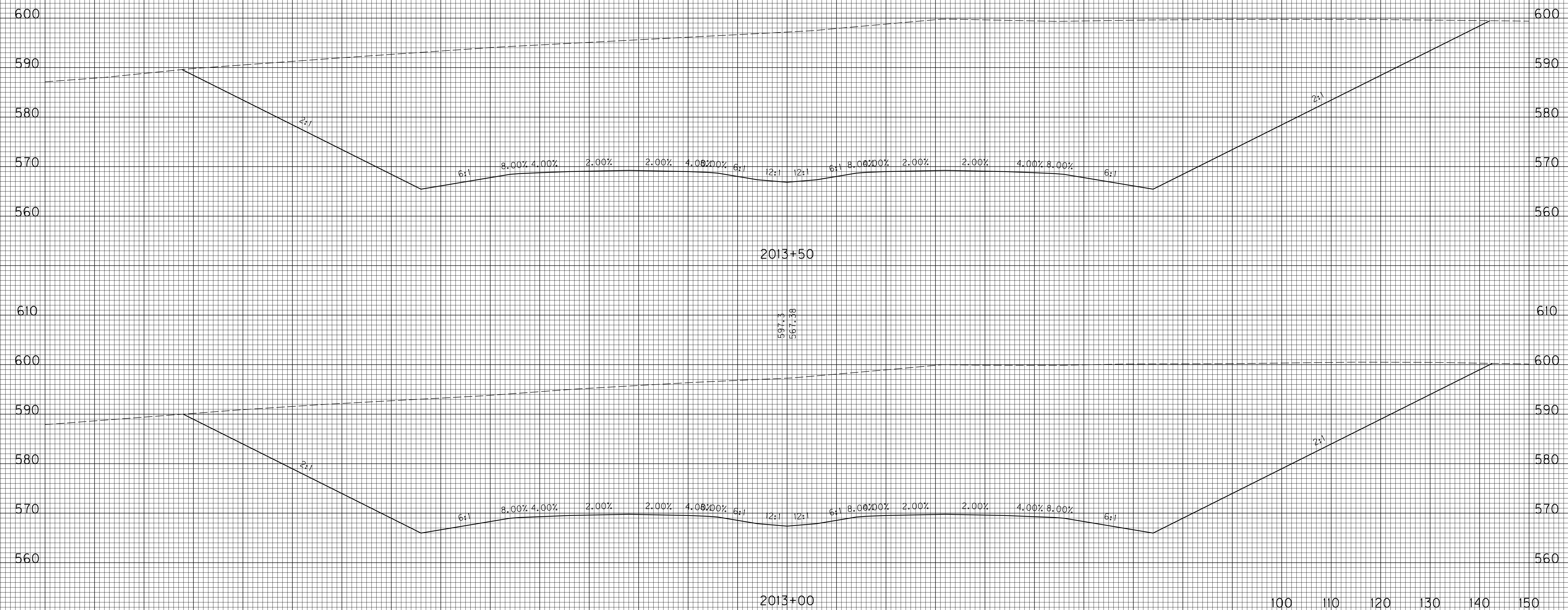
MicroStation v8.11.9.929

-150 -140 -130 -120 -110 -100 -90 -80 -70 -60 -50 -40 -30 -20 -10 0 10 20 30 40 50 60 70 80 90

-150 -140 -130 -120 -110 -100 -90 -80 -70 -60 -50 -40 -30 -20 -10 0 10 20 30 40 50 60 70 80 90 100 110

COUNTY OF	ITEM NO.	SHEET NO.
LYON	1-187.31	X9

ROCK ROAD BED	REFILL	EMB. BENCH	GRAN. EMB.	COM	EMB	ROCK EXC	DT LT	DT RT
---------------	--------	------------	------------	-----	-----	----------	-------	-------



2013+50

2013+00

SCALE: 1" = 10' HORIZONTAL
1" = 10' VERTICAL

100 110 120 130 140 150

US 641
STA.2013+00 TO STA.2013+50

FILE NAME: J:\10601\WORKING\1.DGN

USER: mwitzberger
DATE PLOTTED: May 18, 2021

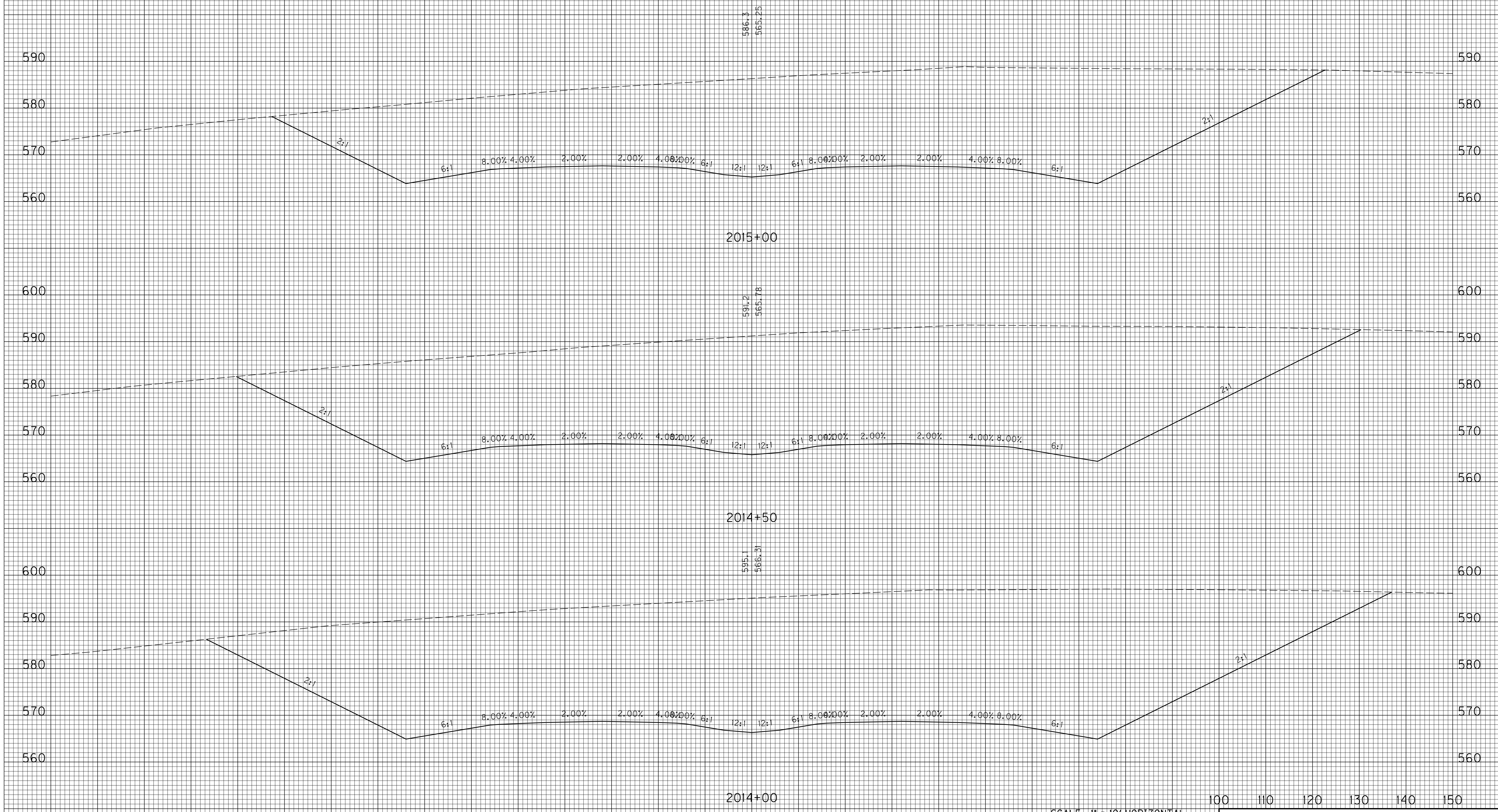
E-SHEET NAME: X00600XS

MicroStation v8.11.9.929

-150 -140 -130 -120 -110 -100 -90 -80 -70 -60 -50 -40 -30 -20 -10 0 10 20 30 40 50 60 70 80 90 100 110

COUNTY OF	ITEM NO.	SHEET NO.
LYON	1-187.31	X10

ROCK ROAD BED	REFILL	EMB. BENCH	GRAN. EMB.	COM	EMB	ROCK EXC	DT LT	DT RT
---------------	--------	------------	------------	-----	-----	----------	-------	-------



FILE NAME: J:\1060\WORKING\1.DGN

USER: mwitzberger
DATE PLOTTED: May 18, 2021

E-SHEET NAME: X01000XS

MicroStation v8.11.9.029

SCALE: 1" = 10' HORIZONTAL
1" = 10' VERTICAL

100 110 120 130 140 150

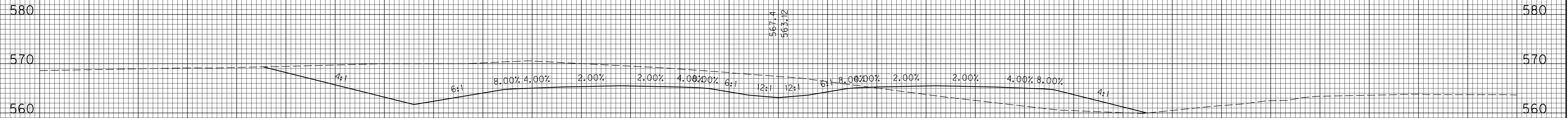
US 641
STA.2014+00 TO STA.2015+00

-150 -140 -130 -120 -110 -100 -90 -80 -70 -60 -50 -40 -30 -20 -10 0 10 20 30 40 50 60 70 80 90

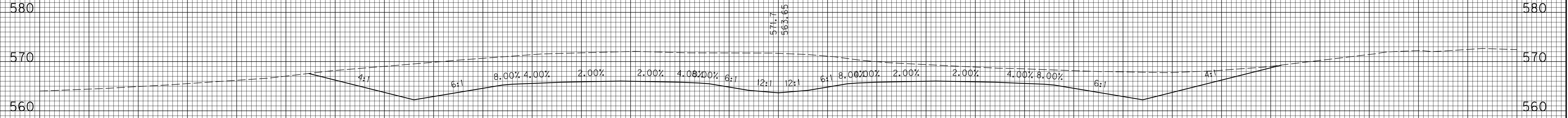
-150 -140 -130 -120 -110 -100 -90 -80 -70 -60 -50 -40 -30 -20 -10 0 10 20 30 40 50 60 70 80 90 100 110

COUNTY OF	ITEM NO.	SHEET NO.
LYON	1-187.31	X11

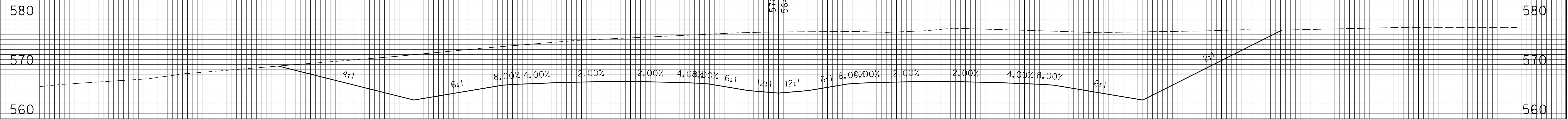
ROCK ROAD BED	REFILL	EMB. BENCH	GRAN. EMB.	COM	EMB	ROCK EXC	DT LT	DT RT
---------------	--------	------------	------------	-----	-----	----------	-------	-------



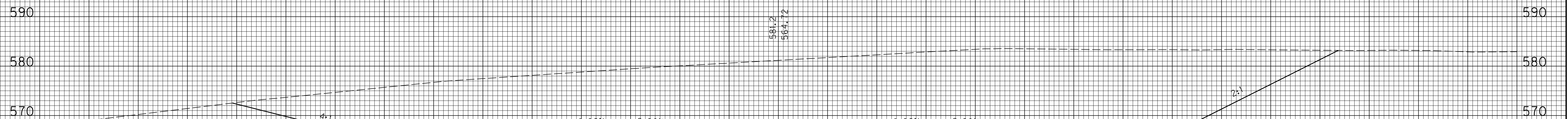
2017+00



2016+50



2016+00



2015+50

SCALE: 1" = 10' HORIZONTAL
1" = 10' VERTICAL

100 110 120 130 140 150

US 641
STA.2015+50 TO STA.2017+00

FILE NAME: J:\1060\WORKING\1.DGN

USER: mwtzberger
DATE PLOTTED: May 18, 2021

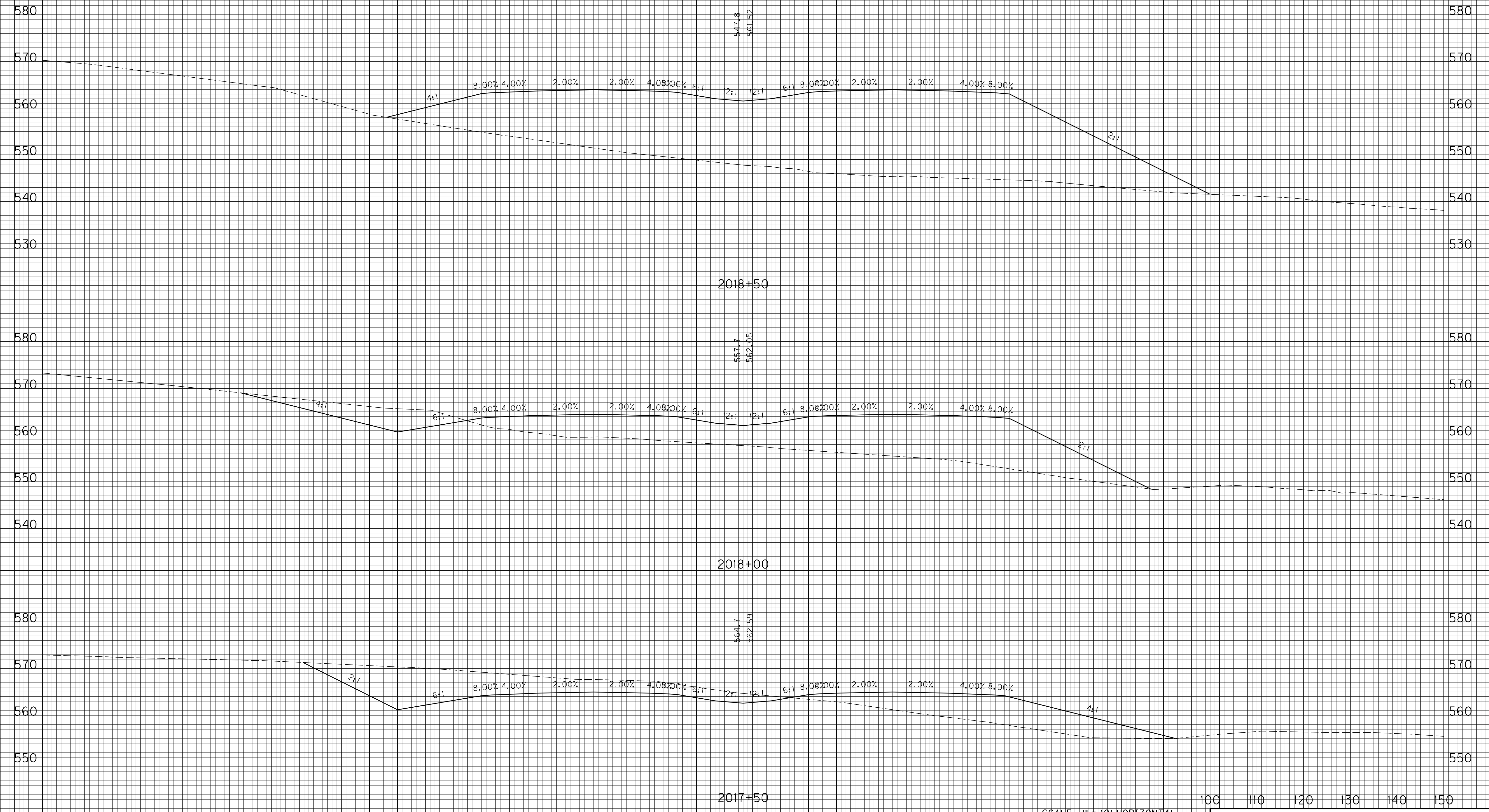
E-SHEET NAME: X01100XS

MicroStation v8.11.9.929

-150 -140 -130 -120 -110 -100 -90 -80 -70 -60 -50 -40 -30 -20 -10 0 10 20 30 40 50 60 70 80 90 100 110

COUNTY OF	ITEM NO.	SHEET NO.
LYON	1-187.31	X12

ROCK ROAD BED	REFILL	EMB. BENCH	GRAN. EMB.	COM	EMB	ROCK EXC	DT LT	DT RT
---------------	--------	------------	------------	-----	-----	----------	-------	-------



SCALE: 1" = 10' HORIZONTAL
1" = 10' VERTICAL

100 110 120 130 140 150

US 641
STA.2017+50 TO STA.2018+50

FILE NAME: J:\10601\WORKING\1.DGN

USER: mwhzberger
DATE PLOTTED: May 18, 2021

E-SHEET NAME: X01200XS

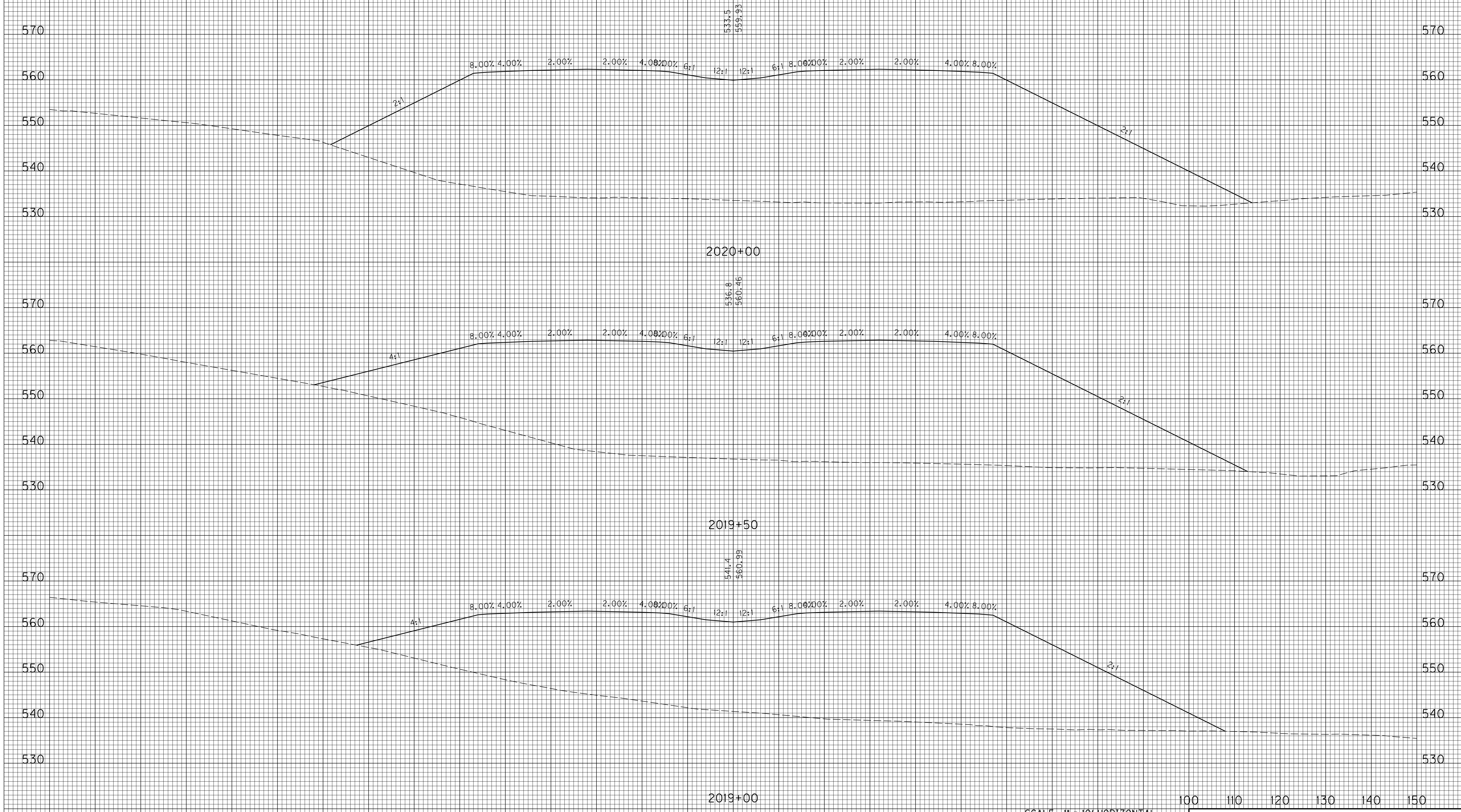
MicroStation v8.11.9.929

-150 -140 -130 -120 -110 -100 -90 -80 -70 -60 -50 -40 -30 -20 -10 0 10 20 30 40 50 60 70 80 90

-150 -140 -130 -120 -110 -100 -90 -80 -70 -60 -50 -40 -30 -20 -10 0 10 20 30 40 50 60 70 80 90 100 110

COUNTY OF	ITEM NO.	SHEET NO.
LYON	1-187.31	X13

ROCK ROAD BED	REFILL	EMB. BENCH	GRAN. EMB.	COM	EMB	ROCK EXC	DT LT	DT RT
---------------	--------	------------	------------	-----	-----	----------	-------	-------



SCALE: 1" = 10' HORIZONTAL
1" = 10' VERTICAL

100 110 120 130 140 150

US 641
STA.2019+00 TO STA.2020+00

FILE NAME: J:\1060\WORKING1.DGN

USER: mwtzberger
DATE PLOTTED: May 18, 2021

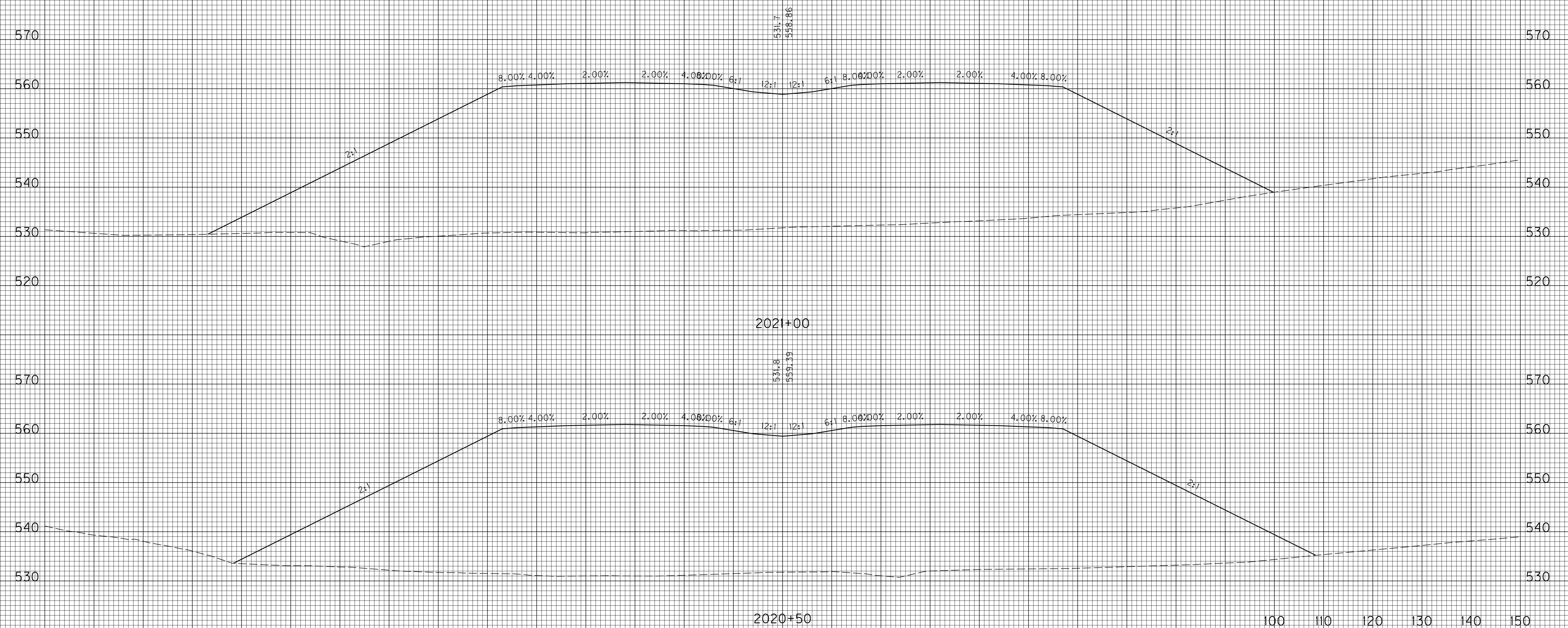
E-SHEET NAME: X01300XS

MicroStation v8.11.9.929

-150 -140 -130 -120 -110 -100 -90 -80 -70 -60 -50 -40 -30 -20 -10 0 10 20 30 40 50 60 70 80 90 100 110

COUNTY OF	ITEM NO.	SHEET NO.
LYON	1-187.31	X14

ROCK ROAD BED	REFILL	EMB. BENCH	GRAN. EMB.	COM	EMB	ROCK EXC	DT LT	DT RT
---------------	--------	------------	------------	-----	-----	----------	-------	-------



FILE NAME: J:\10601\WORKING1.DGN

USER: mwhzberger
DATE PLOTTED: May 18, 2021

E-SHEET NAME: X01400XS

MicroStation v8.11.9.929

SCALE: 1" = 10' HORIZONTAL
1" = 10' VERTICAL

100 110 120 130 140 150


US 641
STA.2020+50 TO STA.2021+00

-150 -140 -130 -120 -110 -100 -90 -80 -70 -60 -50 -40 -30 -20 -10 0 10 20 30 40 50 60 70 80 90

-150 -140 -130 -120 -110 -100 -90 -80 -70 -60 -50 -40 -30 -20 -10 0 10 20 30 40 50 60 70 80 90 100 110

COUNTY OF	ITEM NO.	SHEET NO.
LYON	1-187.31	X15

ROCK ROAD BED	REFILL	EMB. BENCH	GRAN. EMB.	COM	EMB	ROCK EXC	DT LT	DT RT
---------------	--------	------------	------------	-----	-----	----------	-------	-------



FILE NAME: J:\1060\WORKING\1.DGN

USER: mwitzberger
DATE PLOTTED: May 18, 2021

E-SHEET NAME: X01500XS

MicroStation v8.11.9.929

SCALE: 1" = 10' HORIZONTAL
1" = 10' VERTICAL

100 110 120 130 140 150

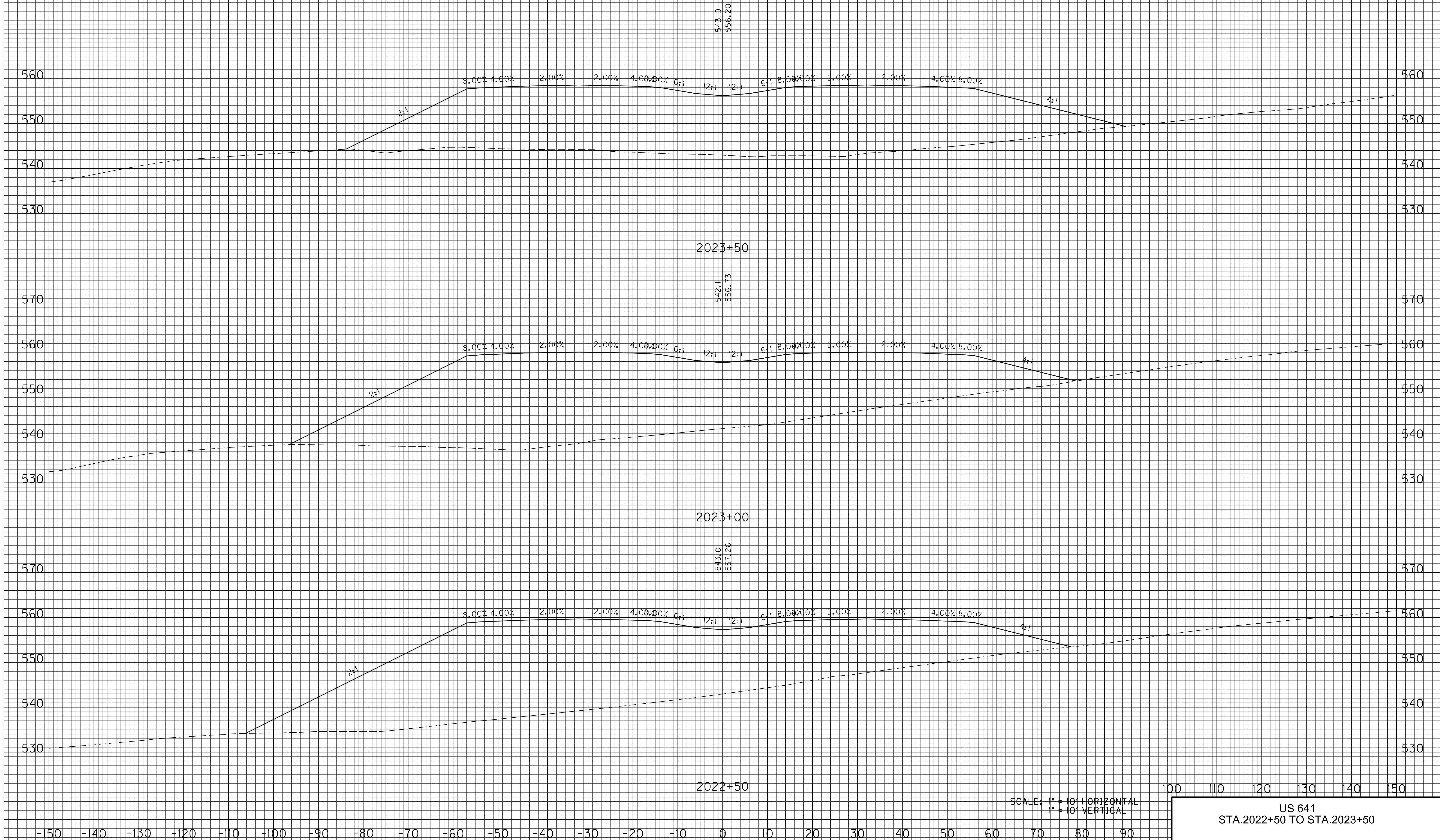
US 641
STA.2021+50 TO STA.2022+00

-150 -140 -130 -120 -110 -100 -90 -80 -70 -60 -50 -40 -30 -20 -10 0 10 20 30 40 50 60 70 80 90

-150 -140 -130 -120 -110 -100 -90 -80 -70 -60 -50 -40 -30 -20 -10 0 10 20 30 40 50 60 70 80 90 100 110

COUNTY OF	ITEM NO.	SHEET NO.
LYON	1-187.31	X16

ROCK ROAD BED	REFILL	EMB. BENCH	GRAN. EMB.	COM	EMB	ROCK EXC	DT LT	DT RT
---------------	--------	------------	------------	-----	-----	----------	-------	-------



SCALE: 1" = 10' HORIZONTAL
1" = 10' VERTICAL

100 110 120 130 140 150

US 641
STA.2022+50 TO STA.2023+50

FILE NAME: J:\1060\WORKING\1.DGN

USER: mwtzberger
DATE PLOTTED: May 18, 2021

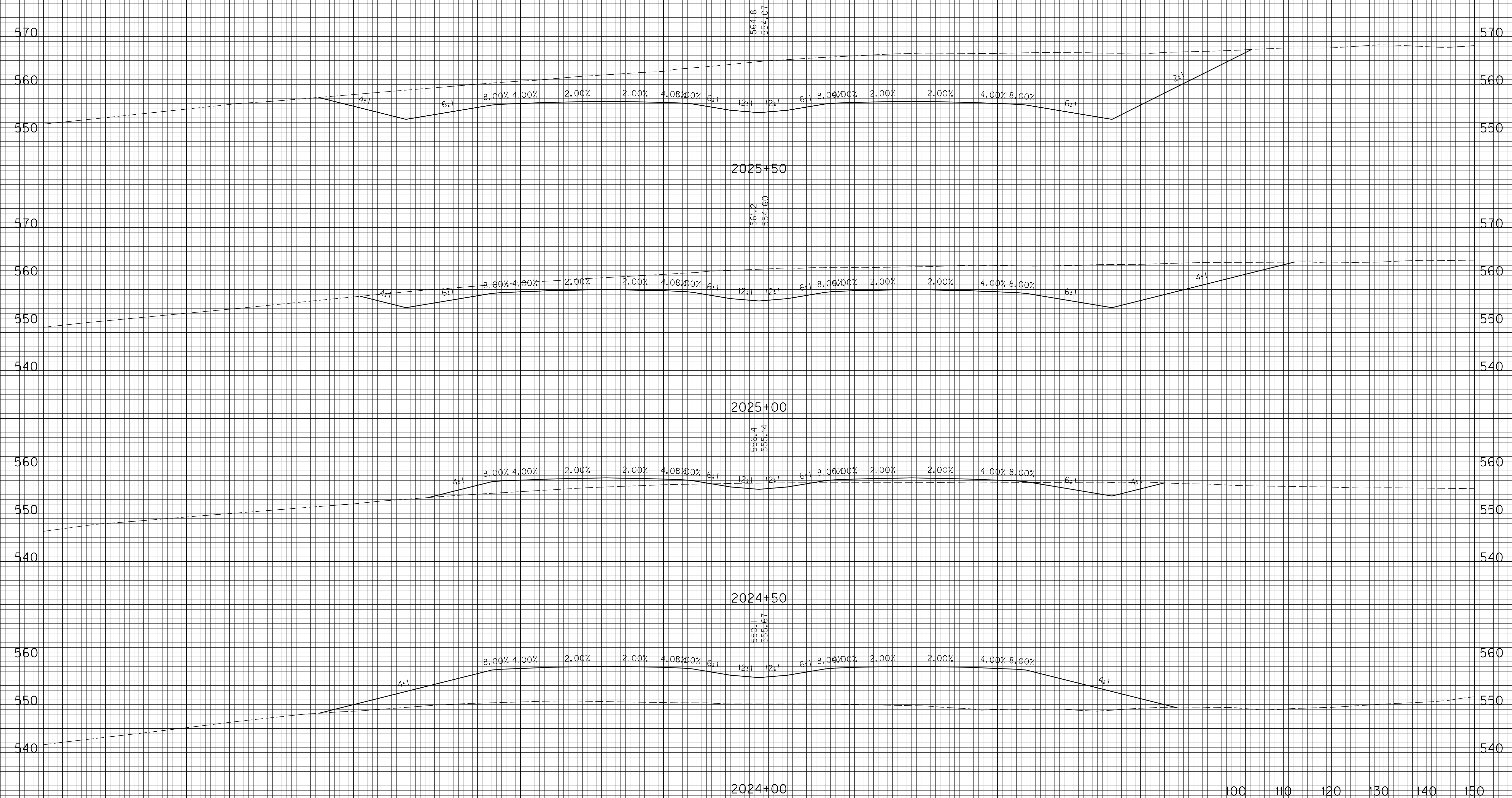
E-SHEET NAME: X01600XS

MicroStation v8.11.9.929

-150 -140 -130 -120 -110 -100 -90 -80 -70 -60 -50 -40 -30 -20 -10 0 10 20 30 40 50 60 70 80 90 100 110

COUNTY OF	ITEM NO.	SHEET NO.
LYON	1-187.31	X17

ROCK ROAD BED	REFILL	EMB. BENCH	GRAN. EMB.	COM	EMB	ROCK EXC	DT LT	DT RT
---------------	--------	------------	------------	-----	-----	----------	-------	-------



FILE NAME: J:\1060\WORKING\1.DGN

USER: mwtzberger
DATE PLOTTED: May 18, 2021

E-SHEET NAME: X01700XS

MicroStation v8.11.9.929

SCALE: 1" = 10' HORIZONTAL
1" = 10' VERTICAL

100 110 120 130 140 150

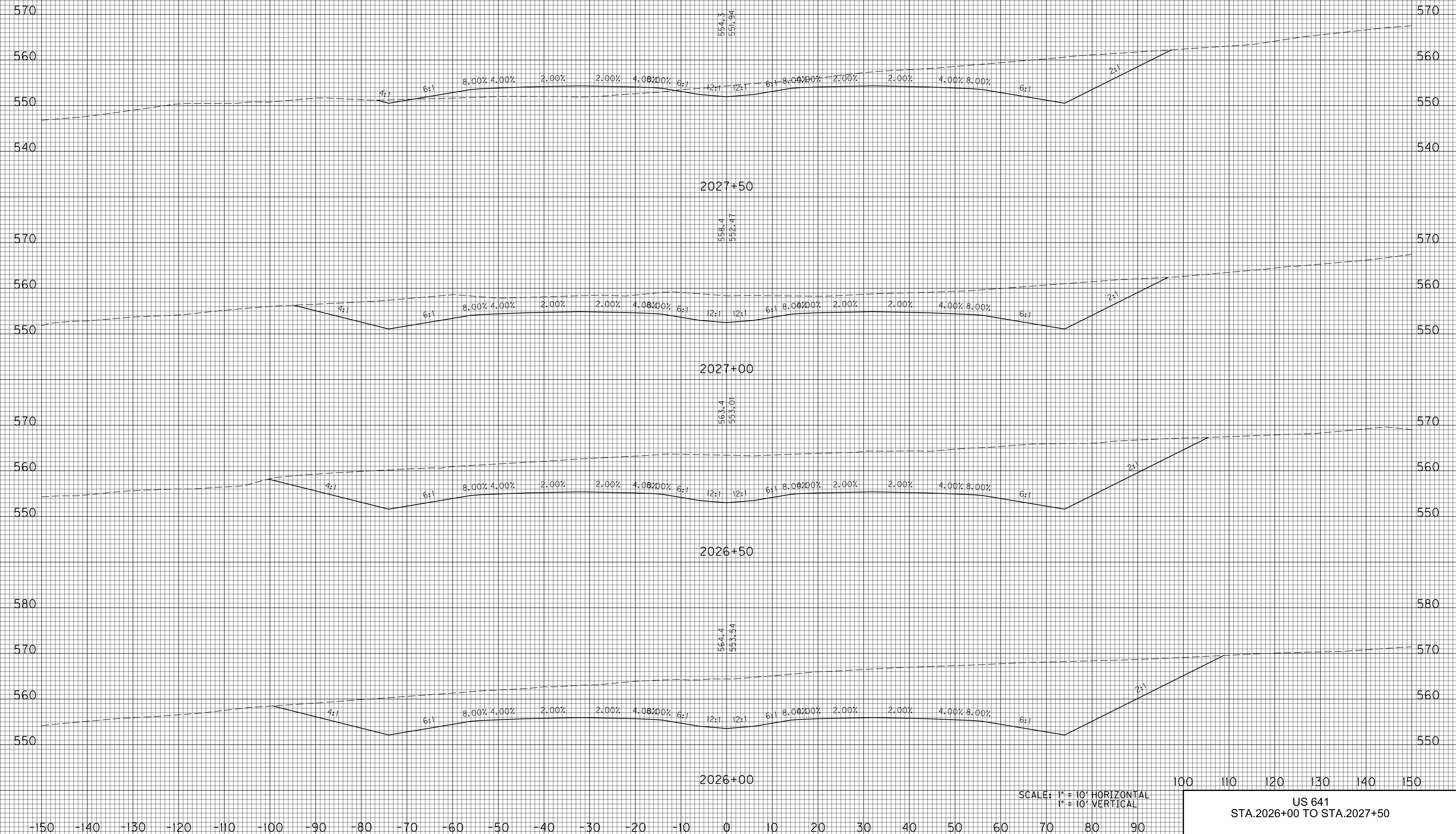
US 641
STA.2024+00 TO STA.2025+50

-150 -140 -130 -120 -110 -100 -90 -80 -70 -60 -50 -40 -30 -20 -10 0 10 20 30 40 50 60 70 80 90

-150 -140 -130 -120 -110 -100 -90 -80 -70 -60 -50 -40 -30 -20 -10 0 10 20 30 40 50 60 70 80 90 100 110

COUNTY OF	ITEM NO.	SHEET NO.
LYON	1-187.31	X18

ROCK ROAD BED	REFILL	EMB. BENCH	GRAN. EMB.	COM	EMB	ROCK EXC	DT LT	DT RT
---------------	--------	------------	------------	-----	-----	----------	-------	-------



FILE NAME: J:\1060\WORKING1.DGN

USER: mwtzberger
DATE PLOTTED: May 18, 2021

E-SHEET NAME: X01600XS

MicroStation v8.11.9.929

SCALE: 1" = 10' HORIZONTAL
1" = 10' VERTICAL

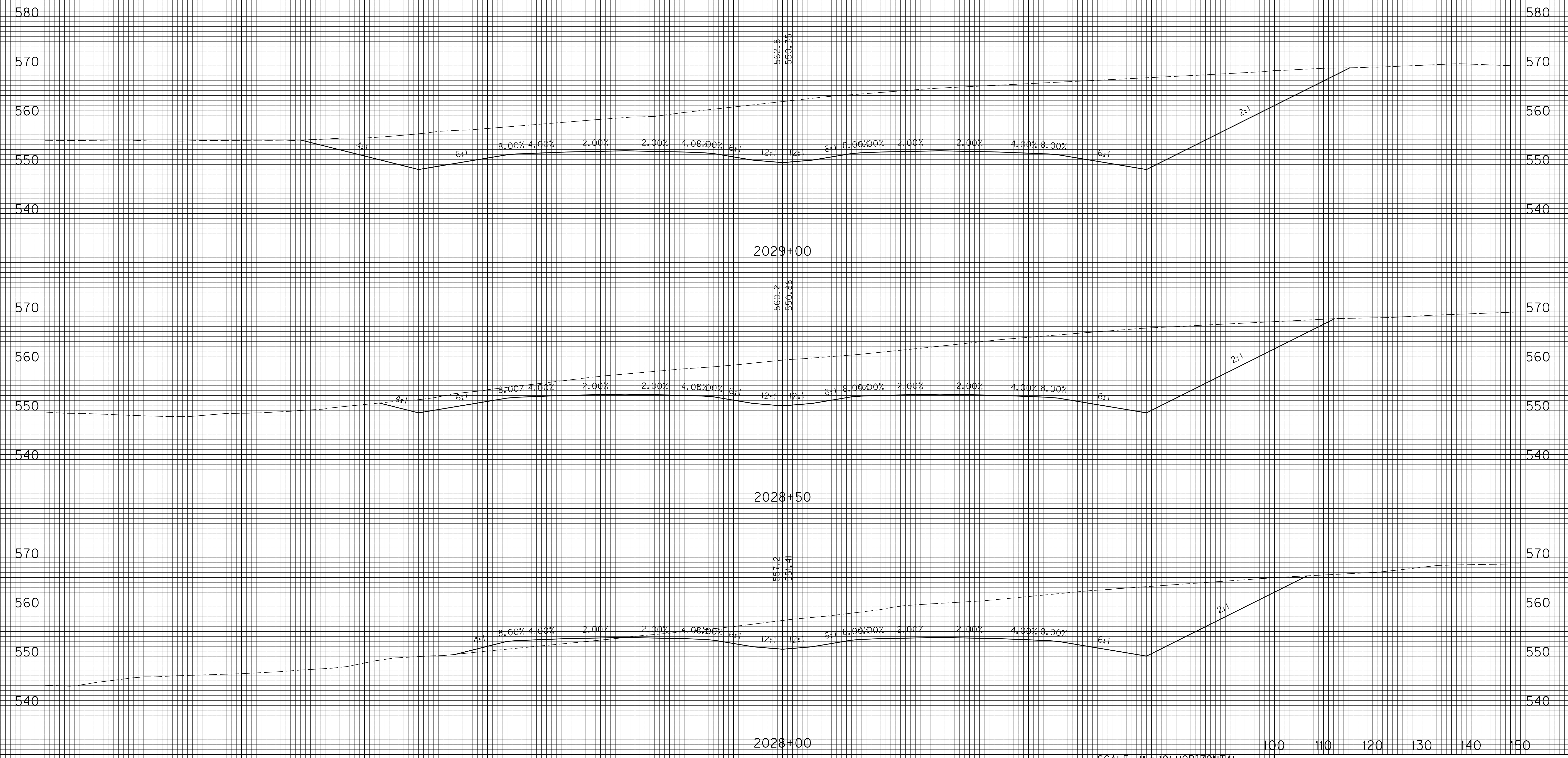
100 110 120 130 140 150

US 641
STA.2026+00 TO STA.2027+50

-150 -140 -130 -120 -110 -100 -90 -80 -70 -60 -50 -40 -30 -20 -10 0 10 20 30 40 50 60 70 80 90 100 110

COUNTY OF	ITEM NO.	SHEET NO.
LYON	1-187.31	X19

ROCK ROAD BED	REFILL	EMB. BENCH	GRAN. EMB.	COM	EMB	ROCK EXC	DT LT	DT RT
---------------	--------	------------	------------	-----	-----	----------	-------	-------



SCALE: 1" = 10' HORIZONTAL
1" = 10' VERTICAL

100 110 120 130 140 150

US 641
STA.2028+00 TO STA.2029+00

FILE NAME: J:\1060\WORKING\1.DGN

USER: mwtzberger
DATE PLOTTED: May 18, 2021

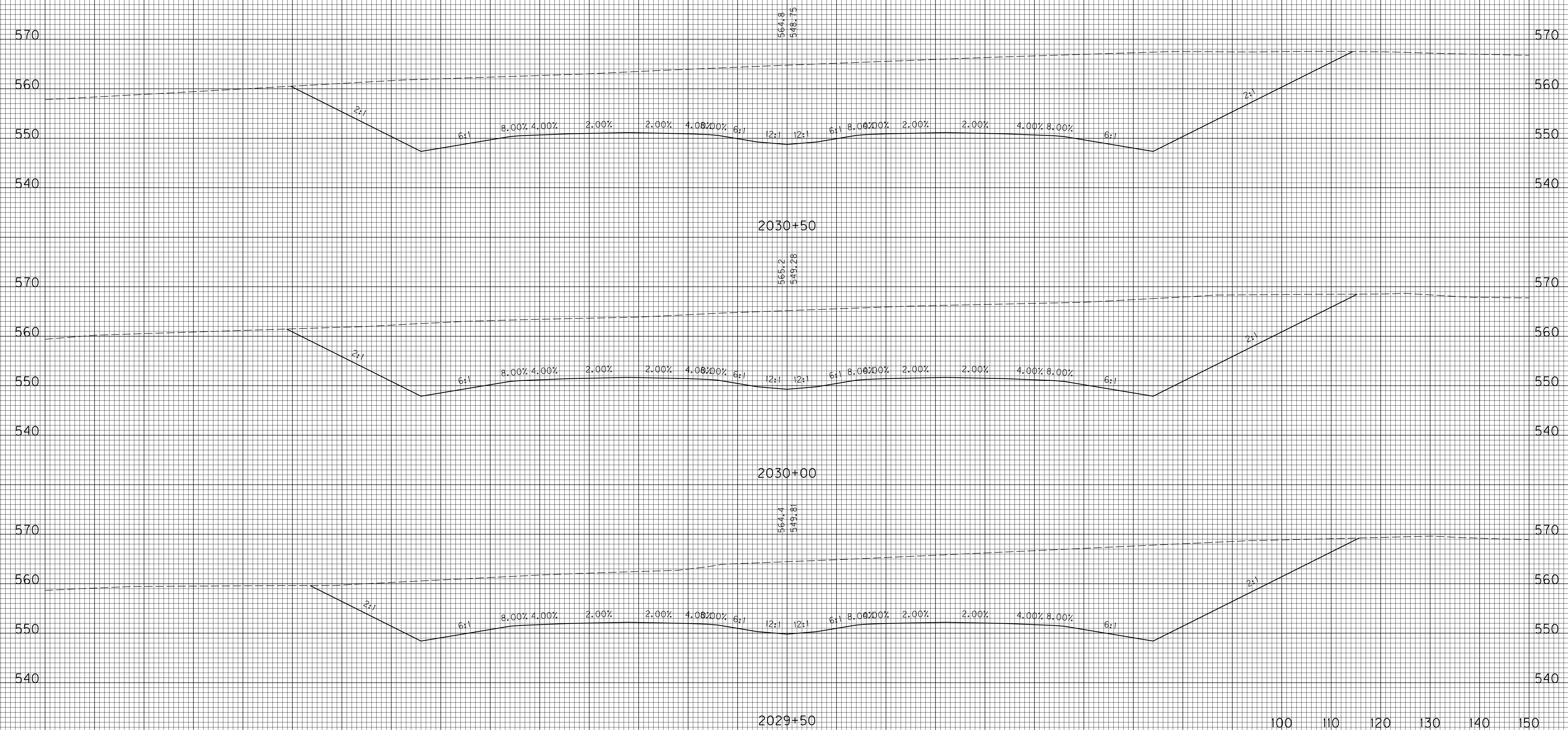
E-SHEET NAME: X01900XS

MicroStation v8.11.9.929

-150 -140 -130 -120 -110 -100 -90 -80 -70 -60 -50 -40 -30 -20 -10 0 10 20 30 40 50 60 70 80 90 100 110

COUNTY OF	ITEM NO.	SHEET NO.
LYON	1-187.31	X20

ROCK ROAD BED	REFILL	EMB. BENCH	GRAN. EMB.	COM	EMB	ROCK EXC	DT LT	DT RT
---------------	--------	------------	------------	-----	-----	----------	-------	-------



FILE NAME: J:\10601\WORKING1.DGN

USER: mwhzberger
DATE PLOTTED: May 18, 2021

E-SHEET NAME: X02000XS

MicroStation v8.11.9.929

SCALE: 1" = 10' HORIZONTAL
1" = 10' VERTICAL

100 110 120 130 140 150

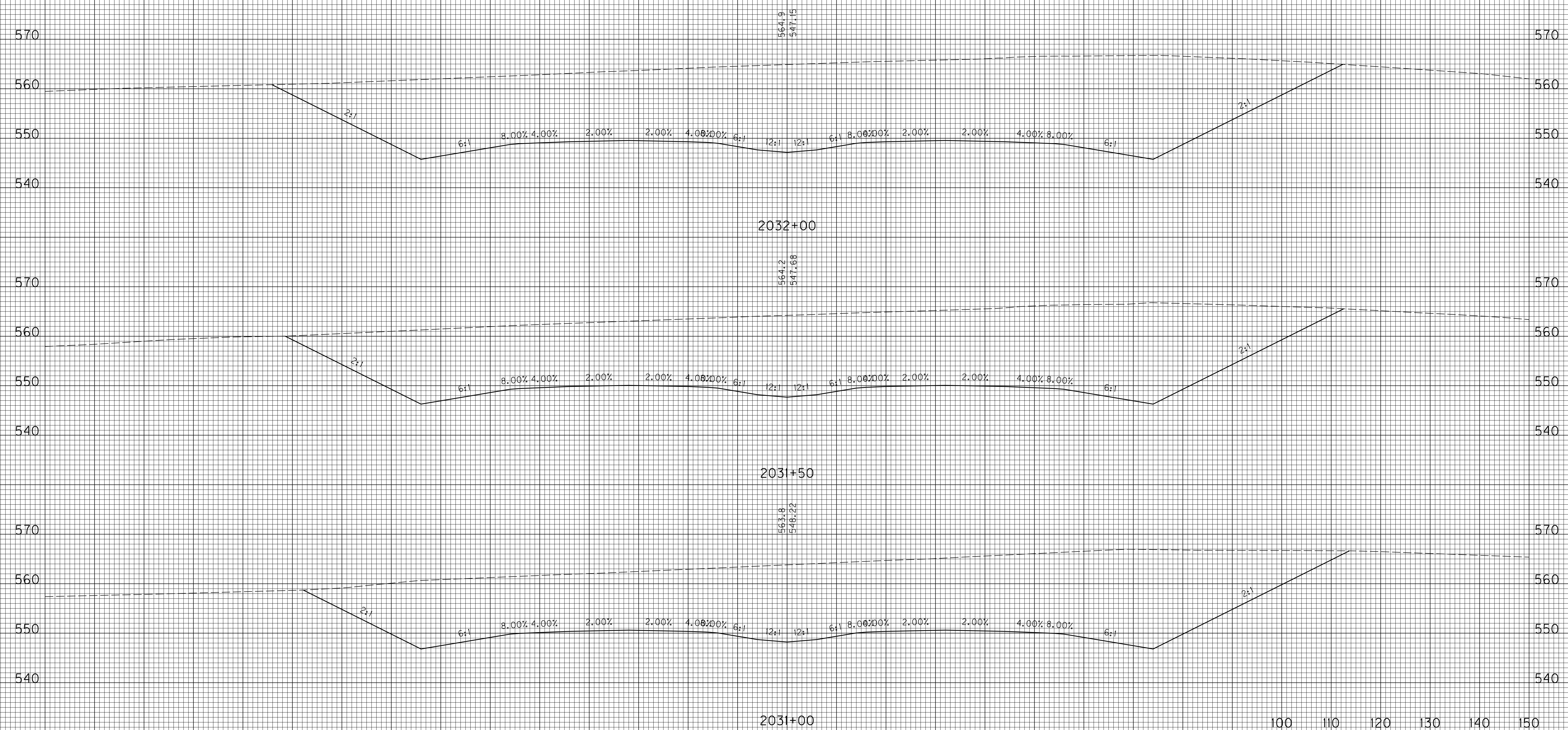
US 641
STA.2029+50 TO STA.2030+50

-150 -140 -130 -120 -110 -100 -90 -80 -70 -60 -50 -40 -30 -20 -10 0 10 20 30 40 50 60 70 80 90

-150 -140 -130 -120 -110 -100 -90 -80 -70 -60 -50 -40 -30 -20 -10 0 10 20 30 40 50 60 70 80 90 100 110

COUNTY OF	ITEM NO.	SHEET NO.
LYON	1-187.31	X21

ROCK ROAD BED	REFILL	EMB. BENCH	GRAN. EMB.	COM	EMB	ROCK EXC	DT LT	DT RT
---------------	--------	------------	------------	-----	-----	----------	-------	-------



FILE NAME: J:\1060\WORKING\1.DGN

USER: mwitzberger
DATE PLOTTED: May 18, 2021

E-SHEET NAME: X02100XS

MicroStation v8.11.9.029

SCALE: 1" = 10' HORIZONTAL
1" = 10' VERTICAL

100 110 120 130 140 150

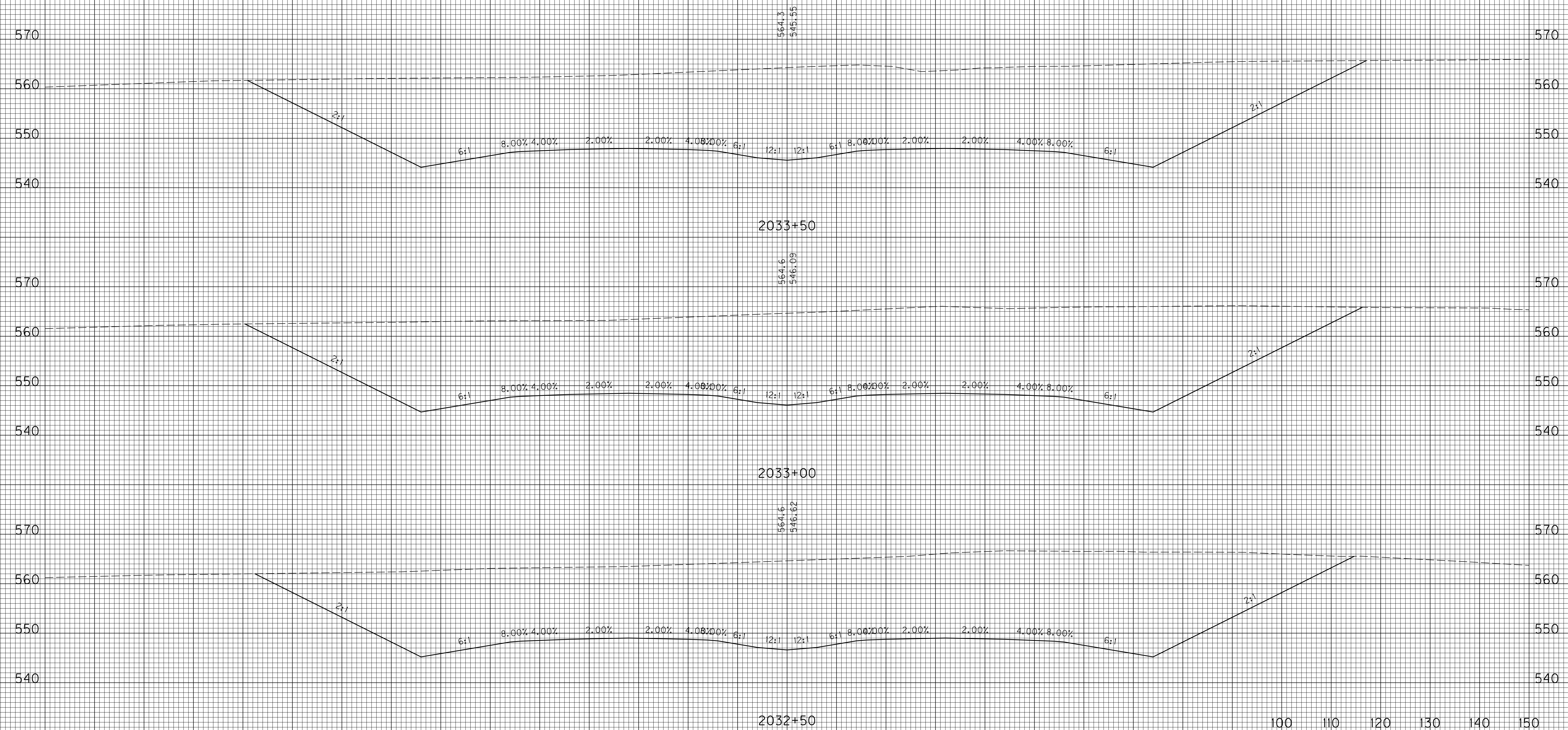
US 641
STA.2031+00 TO STA.2032+00

-150 -140 -130 -120 -110 -100 -90 -80 -70 -60 -50 -40 -30 -20 -10 0 10 20 30 40 50 60 70 80 90

-150 -140 -130 -120 -110 -100 -90 -80 -70 -60 -50 -40 -30 -20 -10 0 10 20 30 40 50 60 70 80 90 100 110

COUNTY OF	ITEM NO.	SHEET NO.
LYON	1-187.31	X22

ROCK ROAD BED	REFILL	EMB. BENCH	GRAN. EMB.	COM	EMB	ROCK EXC	DT LT	DT RT
---------------	--------	------------	------------	-----	-----	----------	-------	-------



2033+50

2033+00

2032+50

SCALE: 1" = 10' HORIZONTAL
1" = 10' VERTICAL

100 110 120 130 140 150

US 641
STA.2032+50 TO STA.2033+50

-150 -140 -130 -120 -110 -100 -90 -80 -70 -60 -50 -40 -30 -20 -10 0 10 20 30 40 50 60 70 80 90

FILE NAME: J:\1060\WORKING\1.DGN

USER: mwtzberger
DATE PLOTTED: May 18, 2021

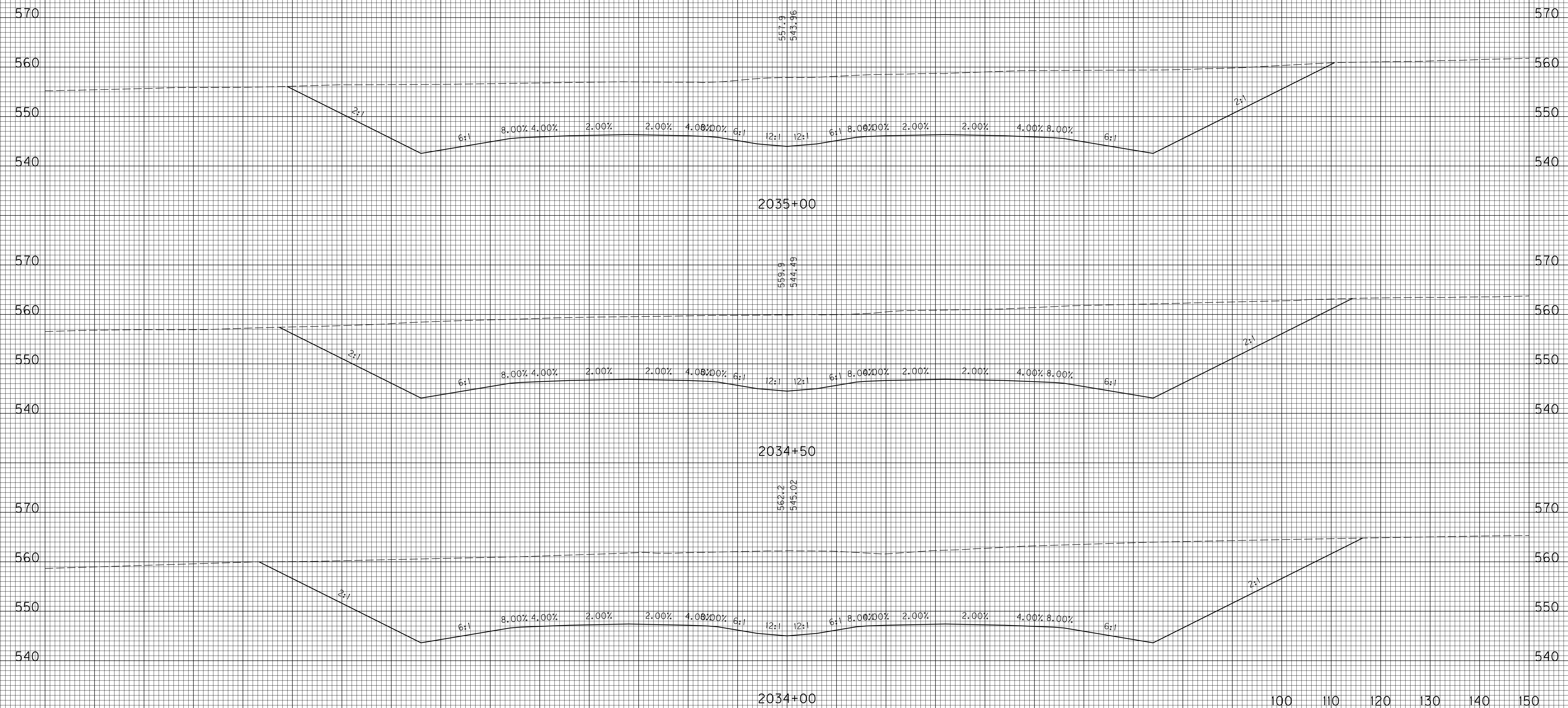
E-SHEET NAME: X02200XS

MicroStation v8.11.9.029

-150 -140 -130 -120 -110 -100 -90 -80 -70 -60 -50 -40 -30 -20 -10 0 10 20 30 40 50 60 70 80 90 100 110

COUNTY OF	ITEM NO.	SHEET NO.
LYON	1-187.31	X23

ROCK ROAD BED	REFILL	EMB. BENCH	GRAN. EMB.	COM	EMB	ROCK EXC	DT LT	DT RT
---------------	--------	------------	------------	-----	-----	----------	-------	-------



FILE NAME: J:\1060\WORKING1.DGN

USER: mwhzheper
DATE PLOTTED: May 18, 2021

E-SHEET NAME: X02300XS

MicroStation v8.11.9.929

SCALE: 1" = 10' HORIZONTAL
1" = 10' VERTICAL

100 110 120 130 140 150

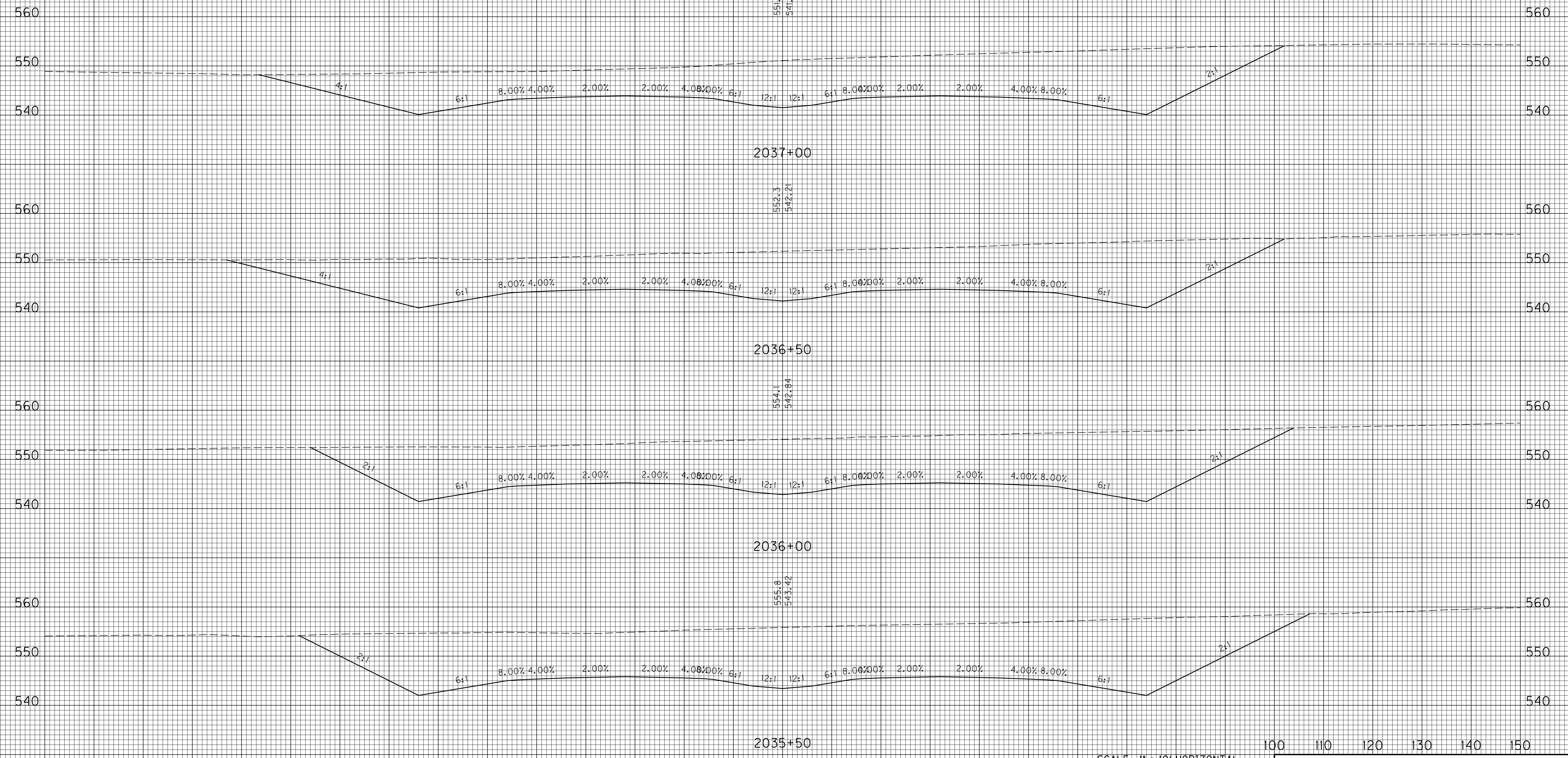
US 641
STA.2034+00 TO STA.2035+00

-150 -140 -130 -120 -110 -100 -90 -80 -70 -60 -50 -40 -30 -20 -10 0 10 20 30 40 50 60 70 80 90

-150 -140 -130 -120 -110 -100 -90 -80 -70 -60 -50 -40 -30 -20 -10 0 10 20 30 40 50 60 70 80 90 100 110

COUNTY OF	ITEM NO.	SHEET NO.
LYON	1-187.31	X24

ROCK ROAD BED	REFILL	EMB. BENCH	GRAN. EMB.	COM	EMB	ROCK EXC	DT LT	DT RT
---------------	--------	------------	------------	-----	-----	----------	-------	-------



FILE NAME: J:\1060\WORKING\1.DGN

USER: mwitzberger
DATE PLOTTED: May 18, 2021

E-SHEET NAME: X02400XS

MicroStation v8.11.9.929

SCALE: 1" = 10' HORIZONTAL
1" = 10' VERTICAL

100 110 120 130 140 150

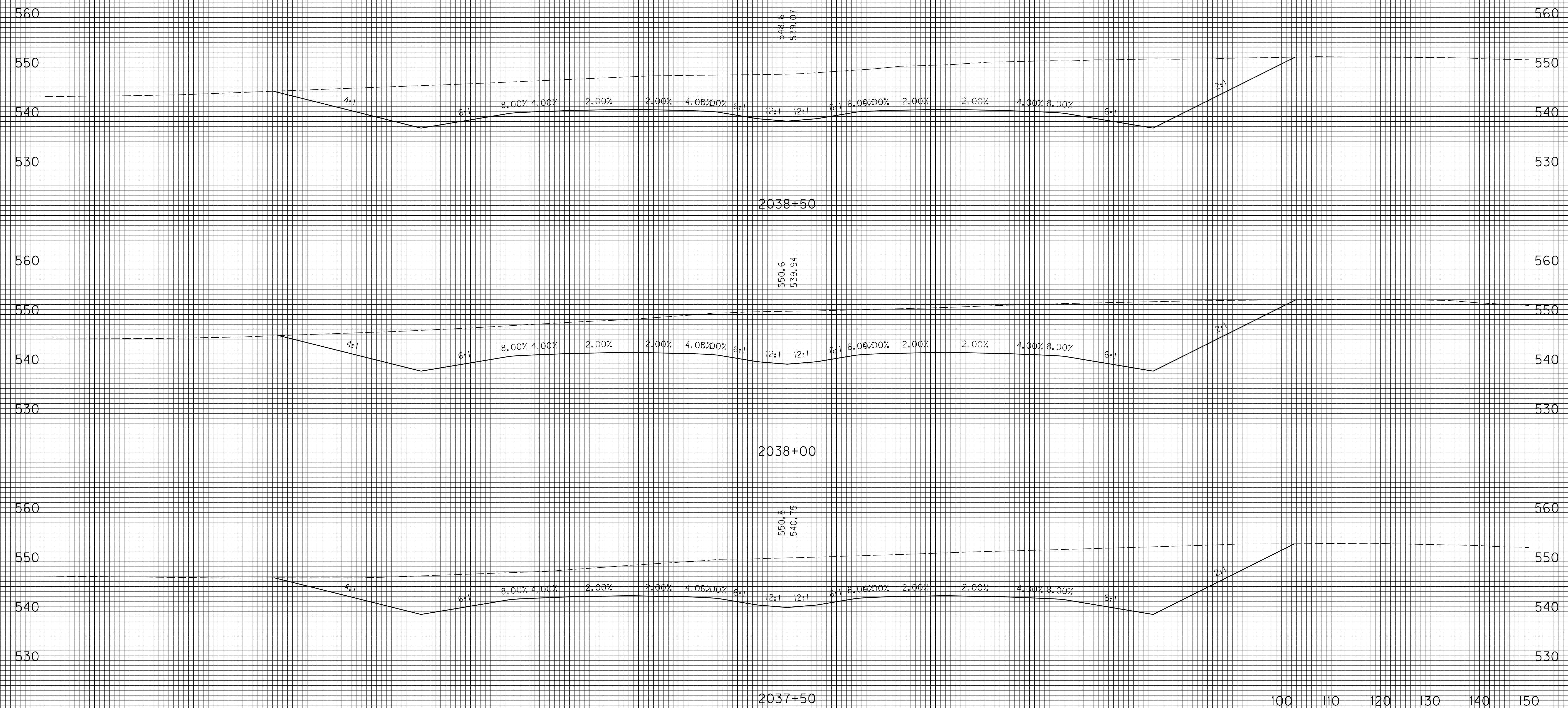
US 641
STA.2035+50 TO STA.2037+00

-150 -140 -130 -120 -110 -100 -90 -80 -70 -60 -50 -40 -30 -20 -10 0 10 20 30 40 50 60 70 80 90

-150 -140 -130 -120 -110 -100 -90 -80 -70 -60 -50 -40 -30 -20 -10 0 10 20 30 40 50 60 70 80 90 100 110

COUNTY OF	ITEM NO.	SHEET NO.
LYON	1-187.31	X25

ROCK ROAD BED	REFILL	EMB. BENCH	GRAN. EMB.	COM	EMB	ROCK EXC	DT LT	DT RT
---------------	--------	------------	------------	-----	-----	----------	-------	-------



FILE NAME: J:\1060\WORKING1.DGN

USER: mwhzberger
DATE PLOTTED: May 18, 2021

E-SHEET NAME: X02500XS

MicroStation v8.11.9.929

SCALE: 1" = 10' HORIZONTAL
1" = 10' VERTICAL

100 110 120 130 140 150

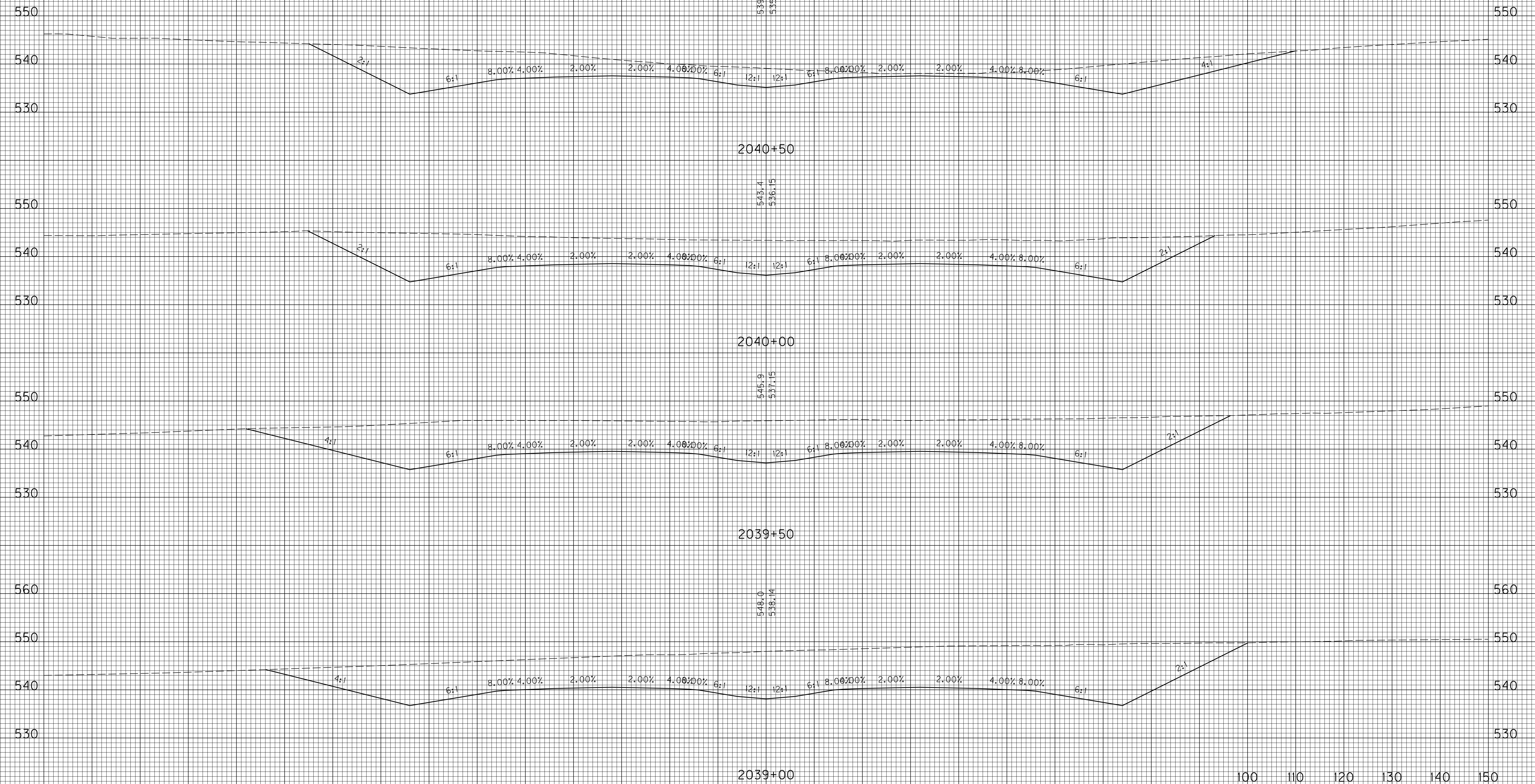
US 641
STA.2037+50 TO STA.2038+50

-150 -140 -130 -120 -110 -100 -90 -80 -70 -60 -50 -40 -30 -20 -10 0 10 20 30 40 50 60 70 80 90

-150 -140 -130 -120 -110 -100 -90 -80 -70 -60 -50 -40 -30 -20 -10 0 10 20 30 40 50 60 70 80 90 100 110

COUNTY OF	ITEM NO.	SHEET NO.
LYON	1-187.31	X26

ROCK ROAD BED	REFILL	EMB. BENCH	GRAN. EMB.	COM	EMB	ROCK EXC	DT LT	DT RT
---------------	--------	------------	------------	-----	-----	----------	-------	-------



SCALE: 1" = 10' HORIZONTAL
1" = 10' VERTICAL

100 110 120 130 140 150

US 641
STA.2039+00 TO STA.2040+50

FILE NAME: J:\1060\WORKING1.DGN

USER: mwtzberger
DATE PLOTTED: May 18, 2021

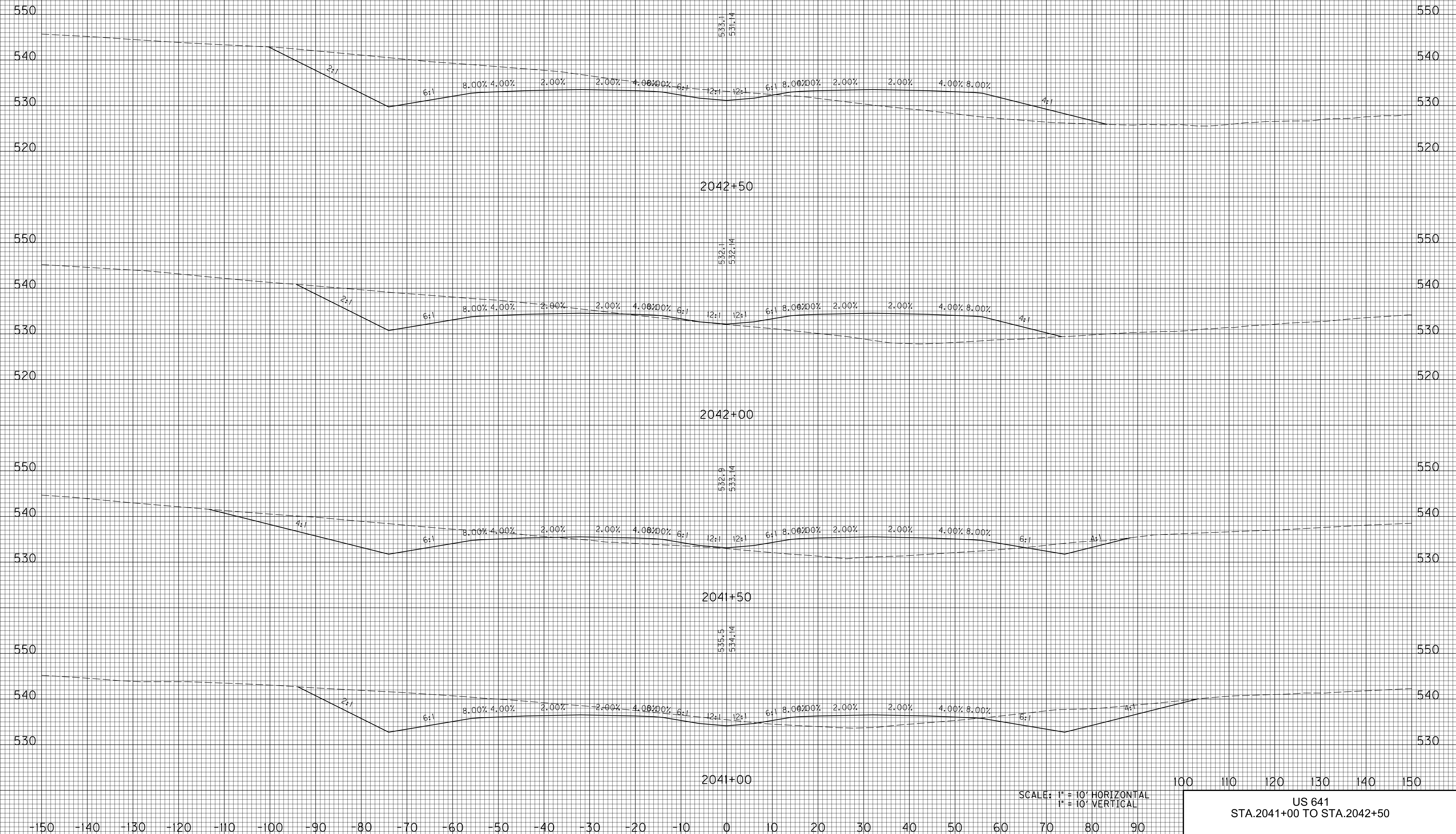
E-SHEET NAME: X02600XS

MicroStation v8.11.9.929

-150 -140 -130 -120 -110 -100 -90 -80 -70 -60 -50 -40 -30 -20 -10 0 10 20 30 40 50 60 70 80 90 100 110

COUNTY OF	ITEM NO.	SHEET NO.
LYON	1-187.31	X27

ROCK ROAD BED	REFILL	EMB. BENCH	GRAN. EMB.	COM	EMB	ROCK EXC	DT LT	DT RT
---------------	--------	------------	------------	-----	-----	----------	-------	-------



FILE NAME: J:\1060\WORKING1.DGN

USER: mwhzberger
DATE PLOTTED: May 18, 2021

E-SHEET NAME: X02700XS

MicroStation v8.11.9.929

100 110 120 130 140 150

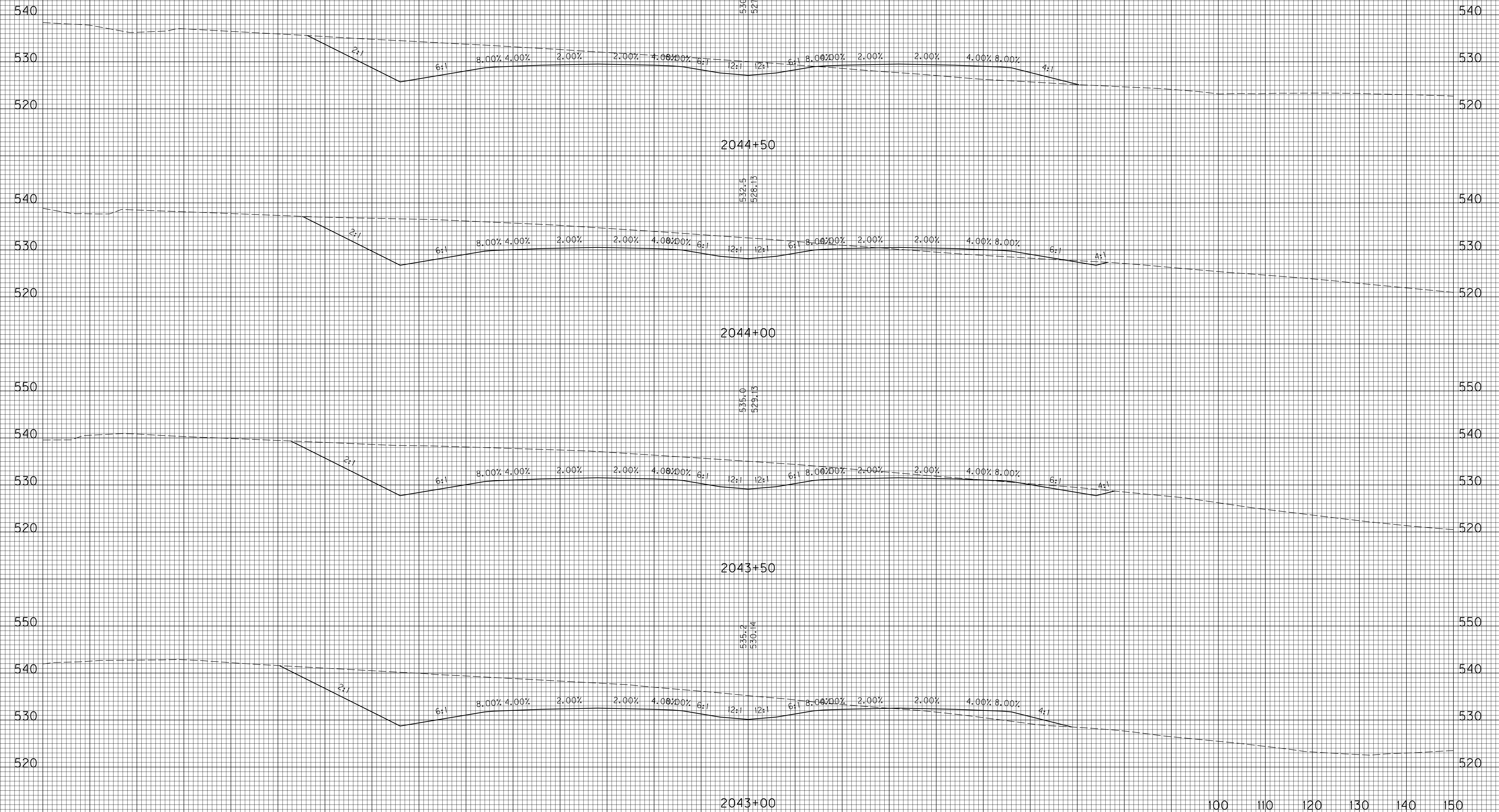
SCALE: 1" = 10' HORIZONTAL
1" = 10' VERTICAL

US 641
STA.2041+00 TO STA.2042+50

-150 -140 -130 -120 -110 -100 -90 -80 -70 -60 -50 -40 -30 -20 -10 0 10 20 30 40 50 60 70 80 90 100 110

COUNTY OF	ITEM NO.	SHEET NO.
LYON	1-187.31	X28

ROCK ROAD BED	REFILL	EMB. BENCH	GRAN. EMB.	COM	EMB	ROCK EXC	DT LT	DT RT
---------------	--------	------------	------------	-----	-----	----------	-------	-------



FILE NAME: J:\1060\WORKING1.DGN

USER: mwitzberger
DATE PLOTTED: May 18, 2021

E-SHEET NAME: X02800XS

MicroStation v8.11.9.029

SCALE: 1" = 10' HORIZONTAL
1" = 10' VERTICAL

100 110 120 130 140 150

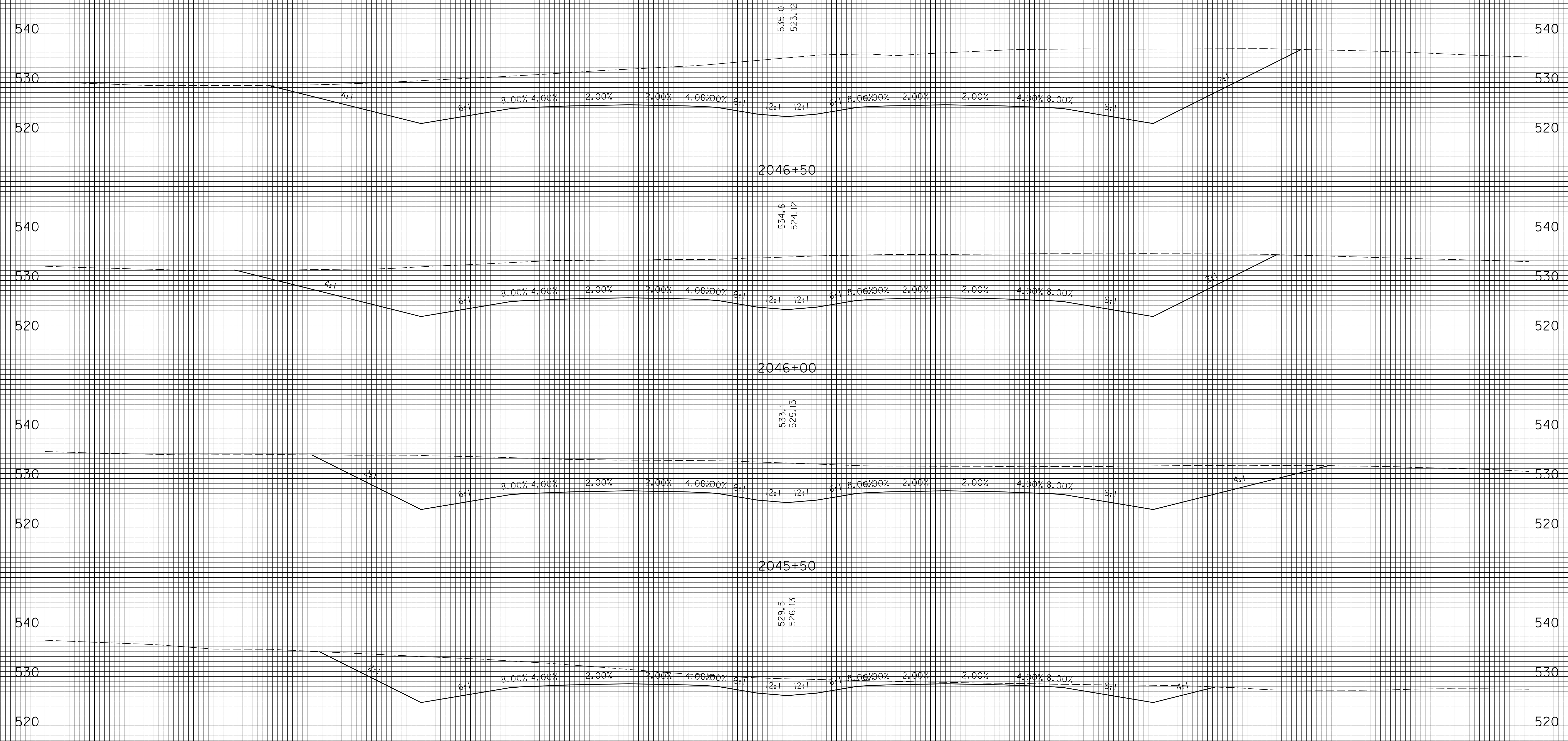
US 641
STA.2043+00 TO STA.2044+50

-150 -140 -130 -120 -110 -100 -90 -80 -70 -60 -50 -40 -30 -20 -10 0 10 20 30 40 50 60 70 80 90

-150 -140 -130 -120 -110 -100 -90 -80 -70 -60 -50 -40 -30 -20 -10 0 10 20 30 40 50 60 70 80 90 100 110

COUNTY OF	ITEM NO.	SHEET NO.
LYON	1-187.31	X29

ROCK ROAD BED	REFILL	EMB. BENCH	GRAN. EMB.	COM	EMB	ROCK EXC	DT LT	DT RT
---------------	--------	------------	------------	-----	-----	----------	-------	-------



FILE NAME: J:\1060\WORKING1.DGN

USER: mwhzherper
DATE PLOTTED: May 18, 2021

E-SHEET NAME: X02900XS

MicroStation v8.11.9.929

-150 -140 -130 -120 -110 -100 -90 -80 -70 -60 -50 -40 -30 -20 -10 0 10 20 30 40 50 60 70 80 90

SCALE: 1" = 10' HORIZONTAL
1" = 10' VERTICAL

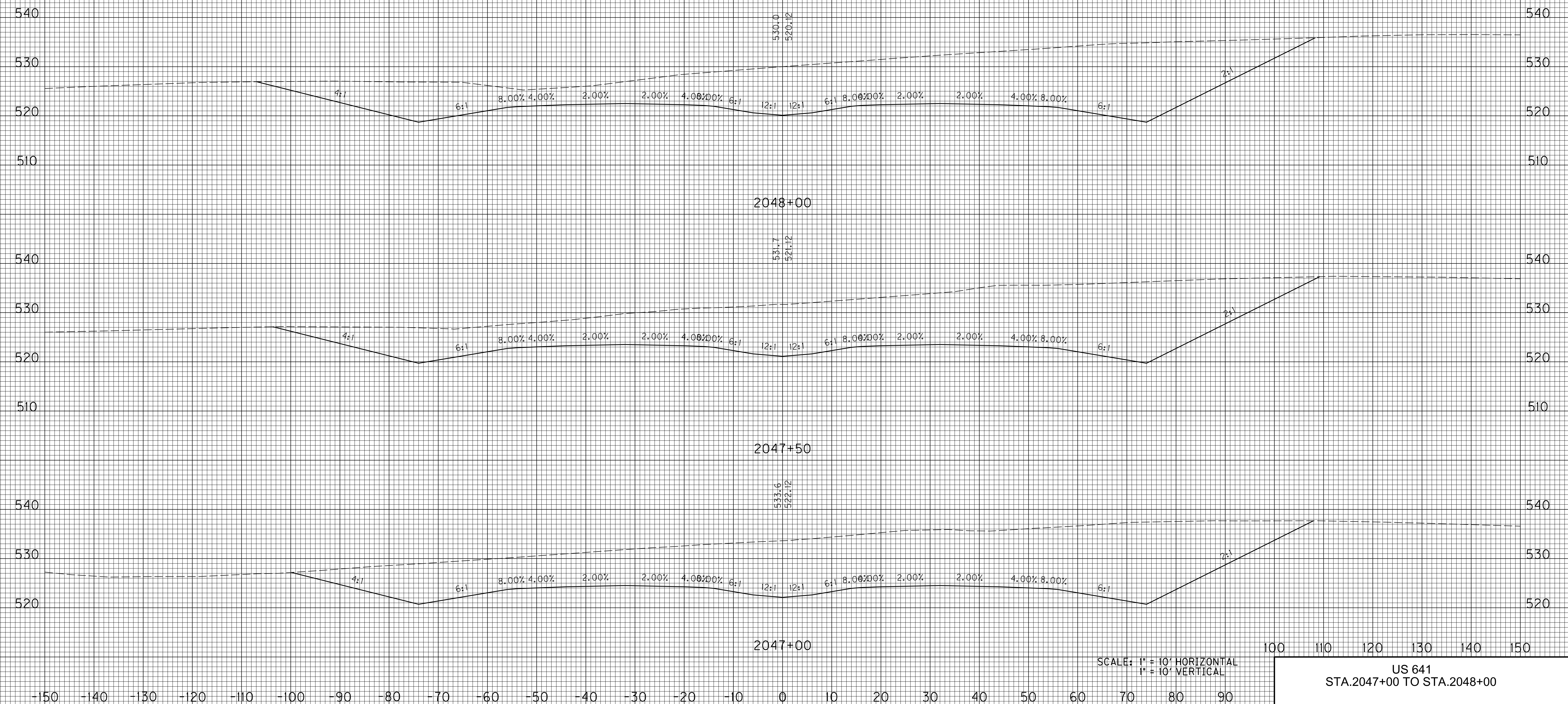
100 110 120 130 140 150

US 641
STA.2045+00 TO STA.2046+50

-150 -140 -130 -120 -110 -100 -90 -80 -70 -60 -50 -40 -30 -20 -10 0 10 20 30 40 50 60 70 80 90 100 110

COUNTY OF	ITEM NO.	SHEET NO.
LYON	1-187.31	X30

ROCK ROAD BED	REFILL	EMB. BENCH	GRAN. EMB.	COM	EMB	ROCK EXC	DT LT	DT RT
---------------	--------	------------	------------	-----	-----	----------	-------	-------



SCALE: 1" = 10' HORIZONTAL
1" = 10' VERTICAL

100 110 120 130 140 150

US 641
STA.2047+00 TO STA.2048+00

FILE NAME: J:\1060\WORKING1.DGN

USER: mwitzberger
DATE PLOTTED: May 18, 2021

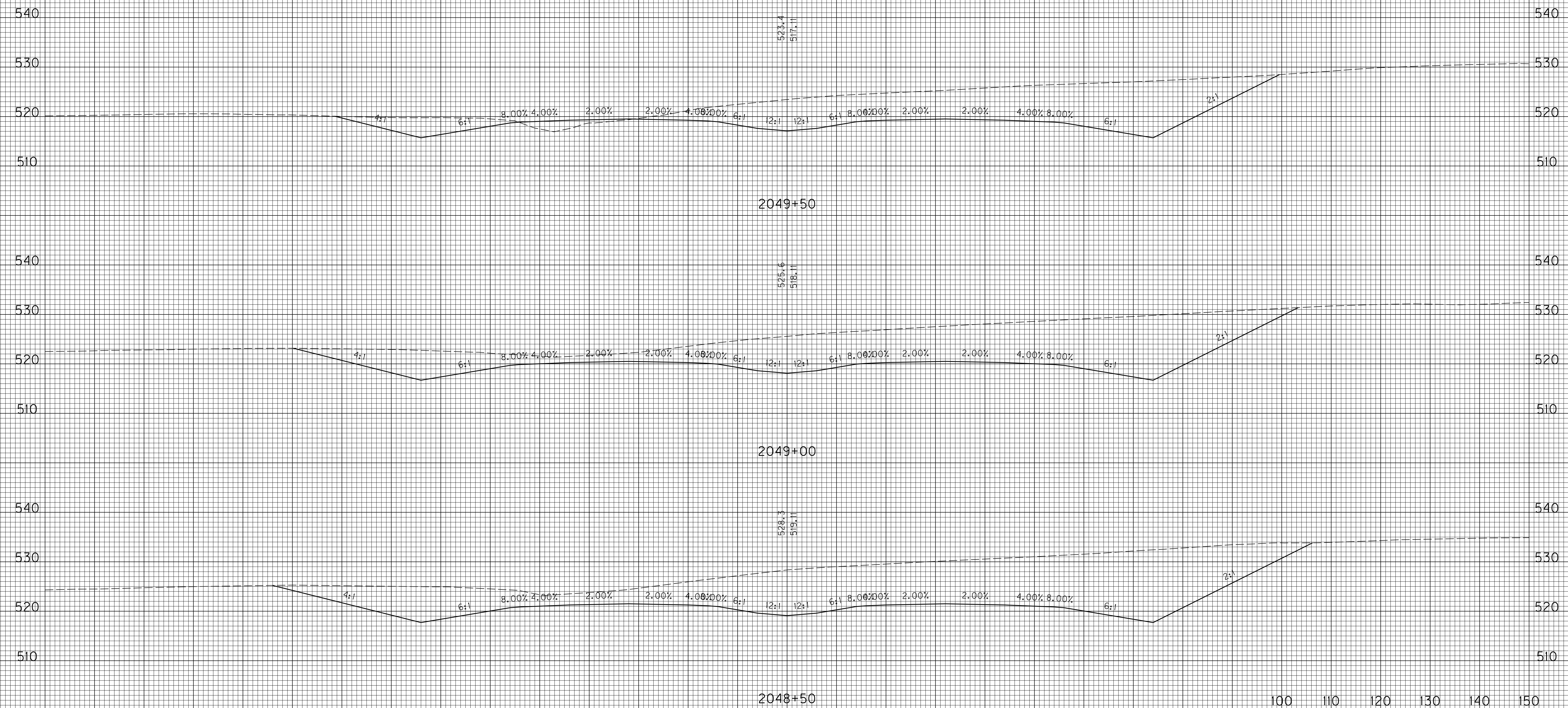
E-SHEET NAME: X03000XS

MicroStation v8.11.9.929

-150 -140 -130 -120 -110 -100 -90 -80 -70 -60 -50 -40 -30 -20 -10 0 10 20 30 40 50 60 70 80 90 100 110

COUNTY OF	ITEM NO.	SHEET NO.
LYON	1-187.31	X31

ROCK ROAD BED	REFILL	EMB. BENCH	GRAN. EMB.	COM	EMB	ROCK EXC	DT LT	DT RT
---------------	--------	------------	------------	-----	-----	----------	-------	-------



SCALE: 1" = 10' HORIZONTAL
1" = 10' VERTICAL

100 110 120 130 140 150

US 641
STA.2048+50 TO STA.2049+50

FILE NAME: J:\1060\WORKING1.DGN

USER: mwitzberger
DATE PLOTTED: May 18, 2021

E-SHEET NAME: X03100XS

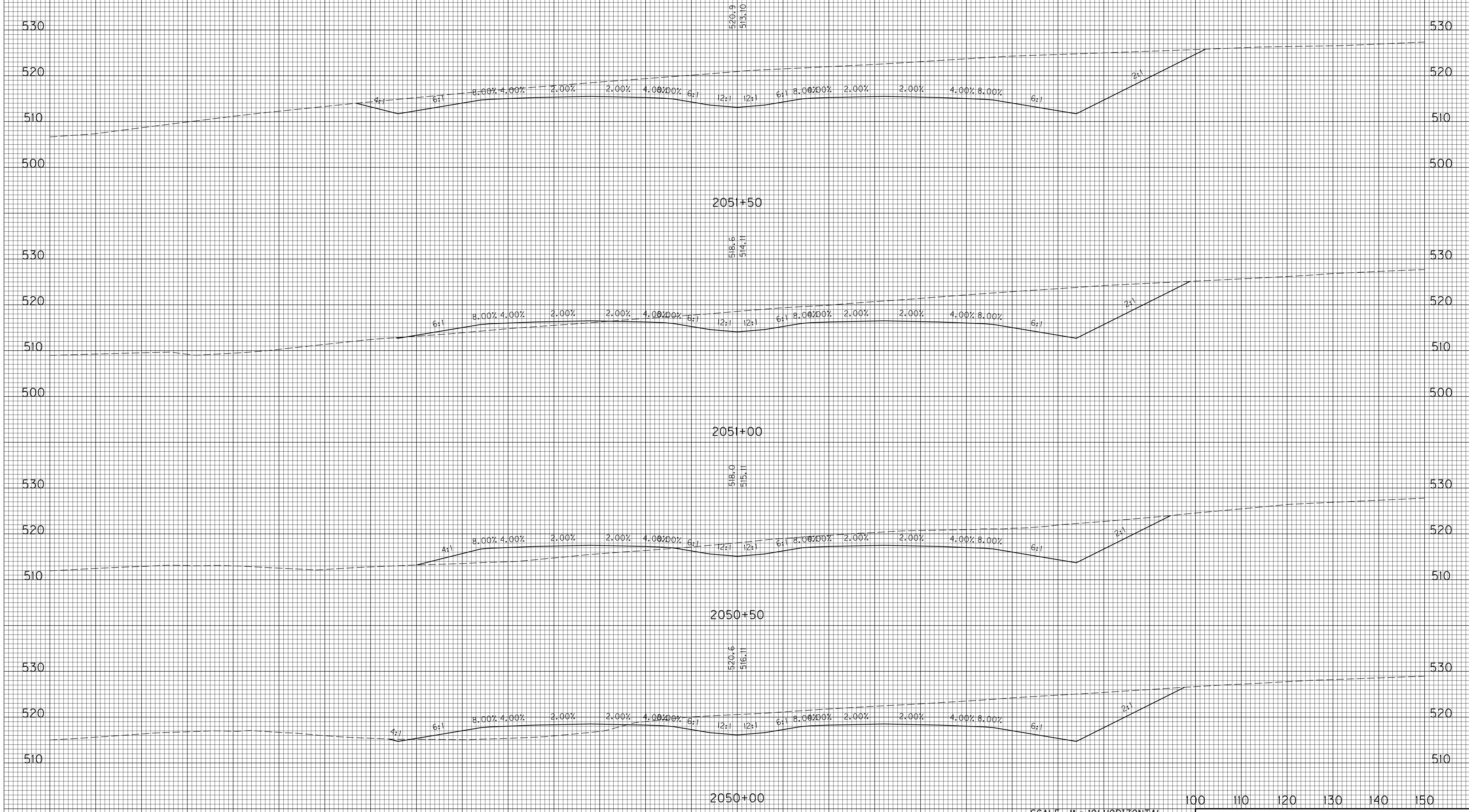
MicroStation v8.11.9.929

-150 -140 -130 -120 -110 -100 -90 -80 -70 -60 -50 -40 -30 -20 -10 0 10 20 30 40 50 60 70 80 90

-150 -140 -130 -120 -110 -100 -90 -80 -70 -60 -50 -40 -30 -20 -10 0 10 20 30 40 50 60 70 80 90 100 110

COUNTY OF	ITEM NO.	SHEET NO.
LYON	1-187.31	X32

ROCK ROAD BED	REFILL	EMB. BENCH	GRAN. EMB.	COM	EMB	ROCK EXC	DT LT	DT RT
---------------	--------	------------	------------	-----	-----	----------	-------	-------



FILE NAME: J:\1060\WORKING1.DGN

USER: mwhzheper
DATE PLOTTED: May 18, 2021

E-SHEET NAME: X03200XS

MicroStation v8.11.9.929

SCALE: 1" = 10' HORIZONTAL
1" = 10' VERTICAL

100 110 120 130 140 150

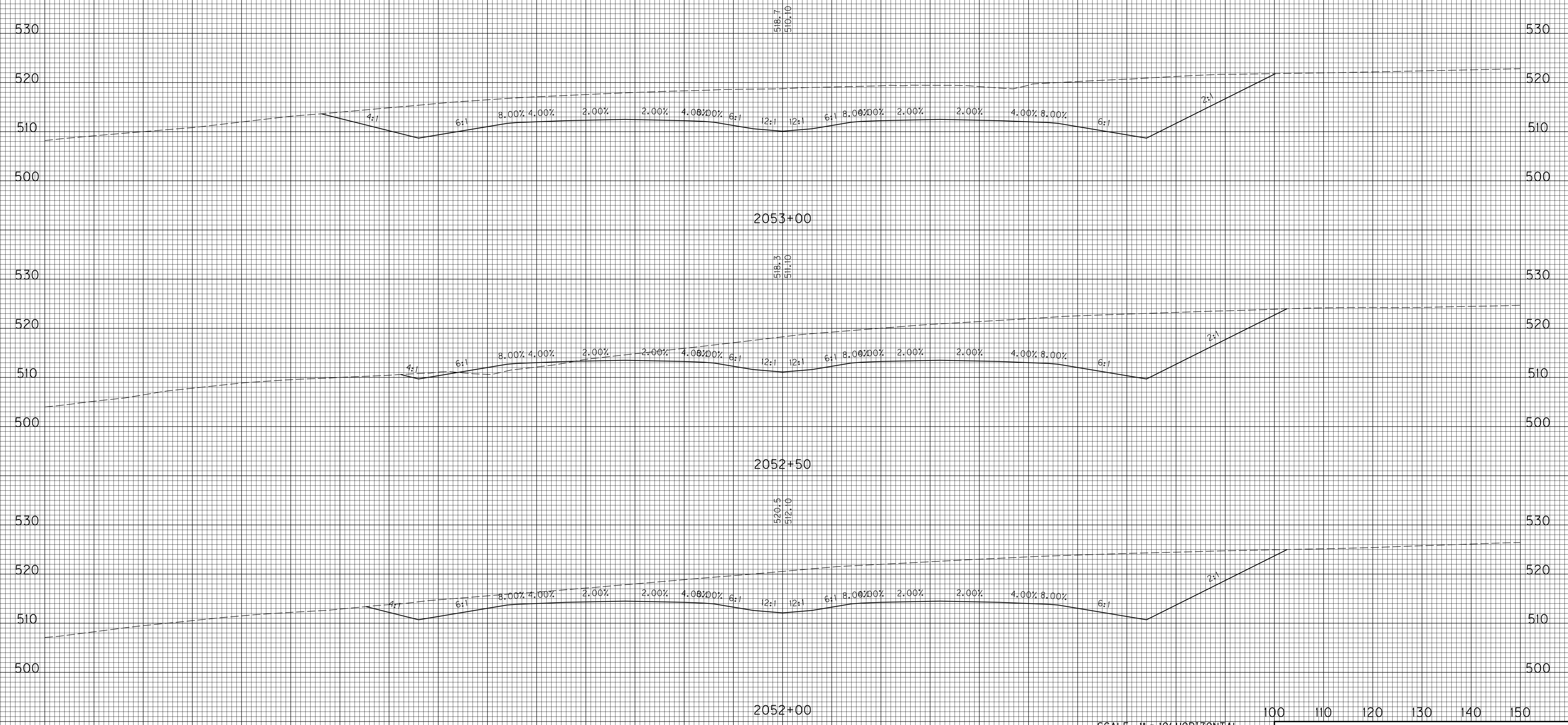
US 641
STA.2050+00 TO STA.2051+50

-150 -140 -130 -120 -110 -100 -90 -80 -70 -60 -50 -40 -30 -20 -10 0 10 20 30 40 50 60 70 80 90

-150 -140 -130 -120 -110 -100 -90 -80 -70 -60 -50 -40 -30 -20 -10 0 10 20 30 40 50 60 70 80 90 100 110

COUNTY OF	ITEM NO.	SHEET NO.
LYON	1-187.31	X33

ROCK ROAD BED	REFILL	EMB. BENCH	GRAN. EMB.	COM	EMB	ROCK EXC	DT LT	DT RT
---------------	--------	------------	------------	-----	-----	----------	-------	-------



SCALE: 1" = 10' HORIZONTAL
1" = 10' VERTICAL

100 110 120 130 140 150

US 641
STA.2052+00 TO STA.2053+00

FILE NAME: J:\1060\WORKING1.DGN

USER: mwtzberger
DATE PLOTTED: May 18, 2021

E-SHEET NAME: X03300XS

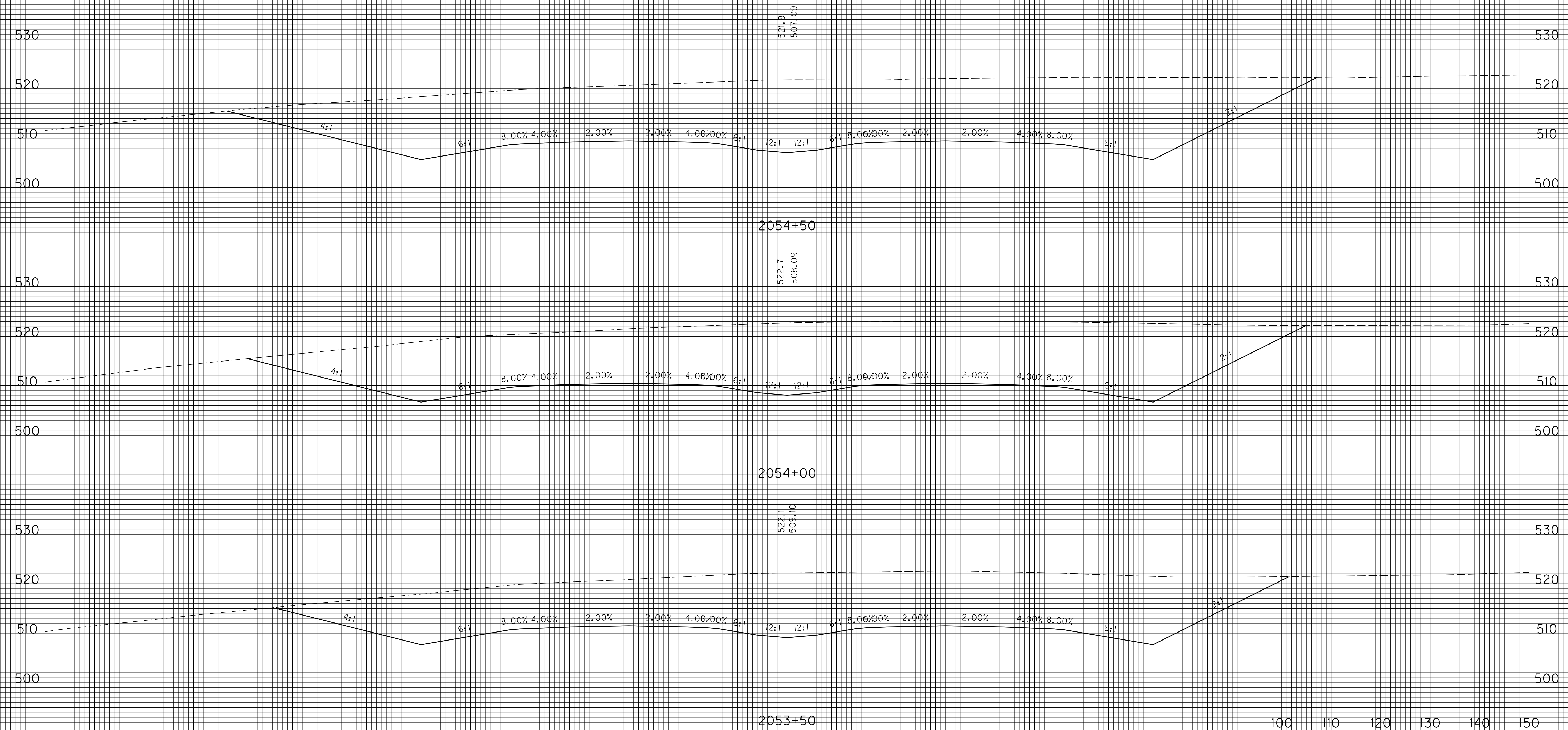
MicroStation v8.11.9.929

-150 -140 -130 -120 -110 -100 -90 -80 -70 -60 -50 -40 -30 -20 -10 0 10 20 30 40 50 60 70 80 90

-150 -140 -130 -120 -110 -100 -90 -80 -70 -60 -50 -40 -30 -20 -10 0 10 20 30 40 50 60 70 80 90 100 110

COUNTY OF	ITEM NO.	SHEET NO.
LYON	1-187.31	X34

ROCK ROAD BED	REFILL	EMB. BENCH	GRAN. EMB.	COM	EMB	ROCK EXC	DT LT	DT RT
---------------	--------	------------	------------	-----	-----	----------	-------	-------



FILE NAME: J:\1060\WORKING\1.DGN

USER: mwitzberger
DATE PLOTTED: May 18, 2021

E-SHEET NAME: X03400XS

MicroStation v8.11.9.929

SCALE: 1" = 10' HORIZONTAL
1" = 10' VERTICAL

100 110 120 130 140 150

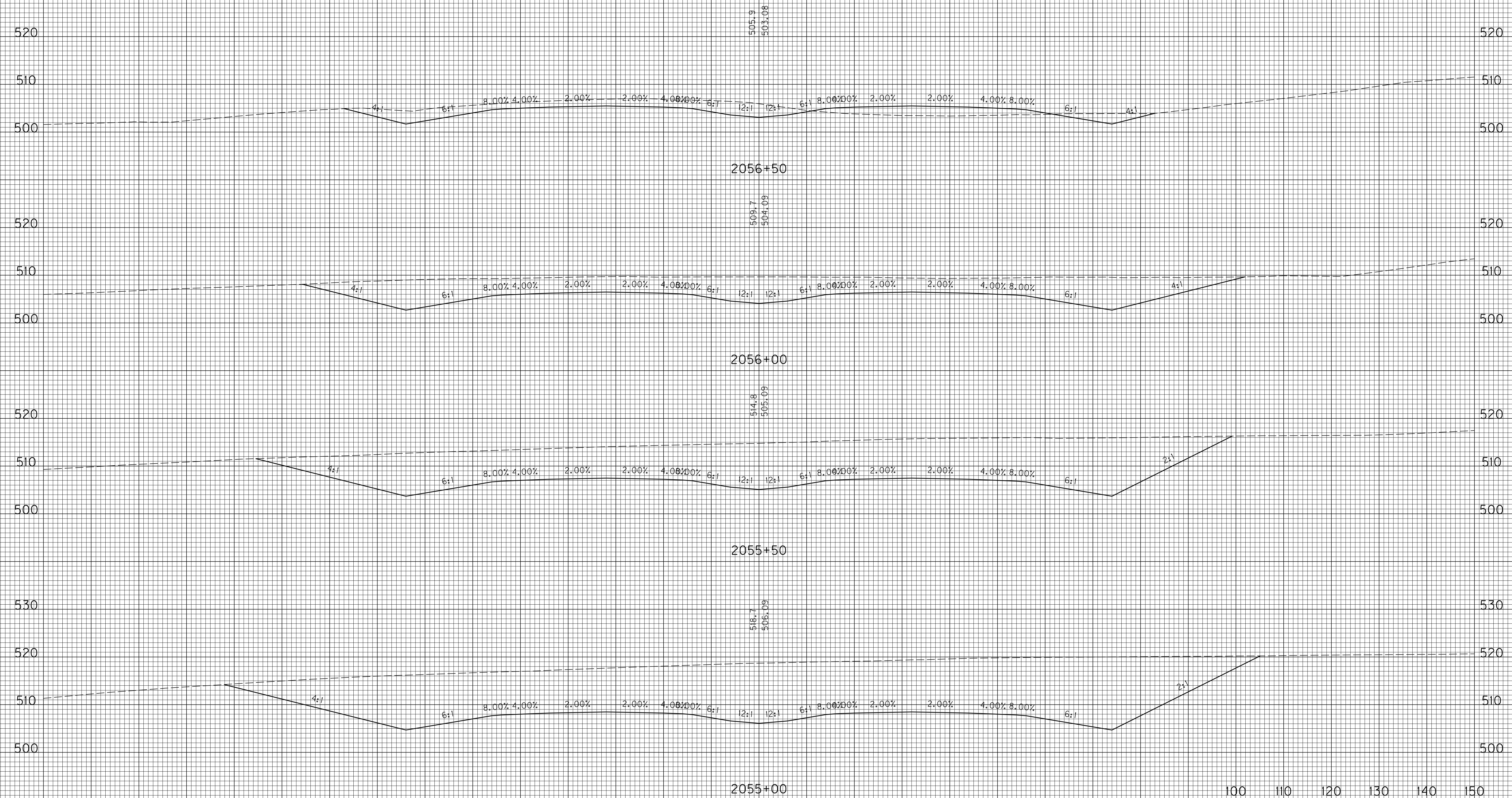
US 641
STA.2053+50 TO STA.2054+50

-150 -140 -130 -120 -110 -100 -90 -80 -70 -60 -50 -40 -30 -20 -10 0 10 20 30 40 50 60 70 80 90

-150 -140 -130 -120 -110 -100 -90 -80 -70 -60 -50 -40 -30 -20 -10 0 10 20 30 40 50 60 70 80 90 100 110

COUNTY OF	ITEM NO.	SHEET NO.
LYON	1-187.31	X35

ROCK ROAD BED	REFILL	EMB. BENCH	GRAN. EMB.	COM	EMB	ROCK EXC	DT LT	DT RT
---------------	--------	------------	------------	-----	-----	----------	-------	-------



FILE NAME: J:\1060\WORKING1.DGN

USER: mwtzberger
DATE PLOTTED: May 18, 2021

E-SHEET NAME: X03500XS

MicroStation v8.11.9.929

SCALE: 1" = 10' HORIZONTAL
1" = 10' VERTICAL

100 110 120 130 140 150

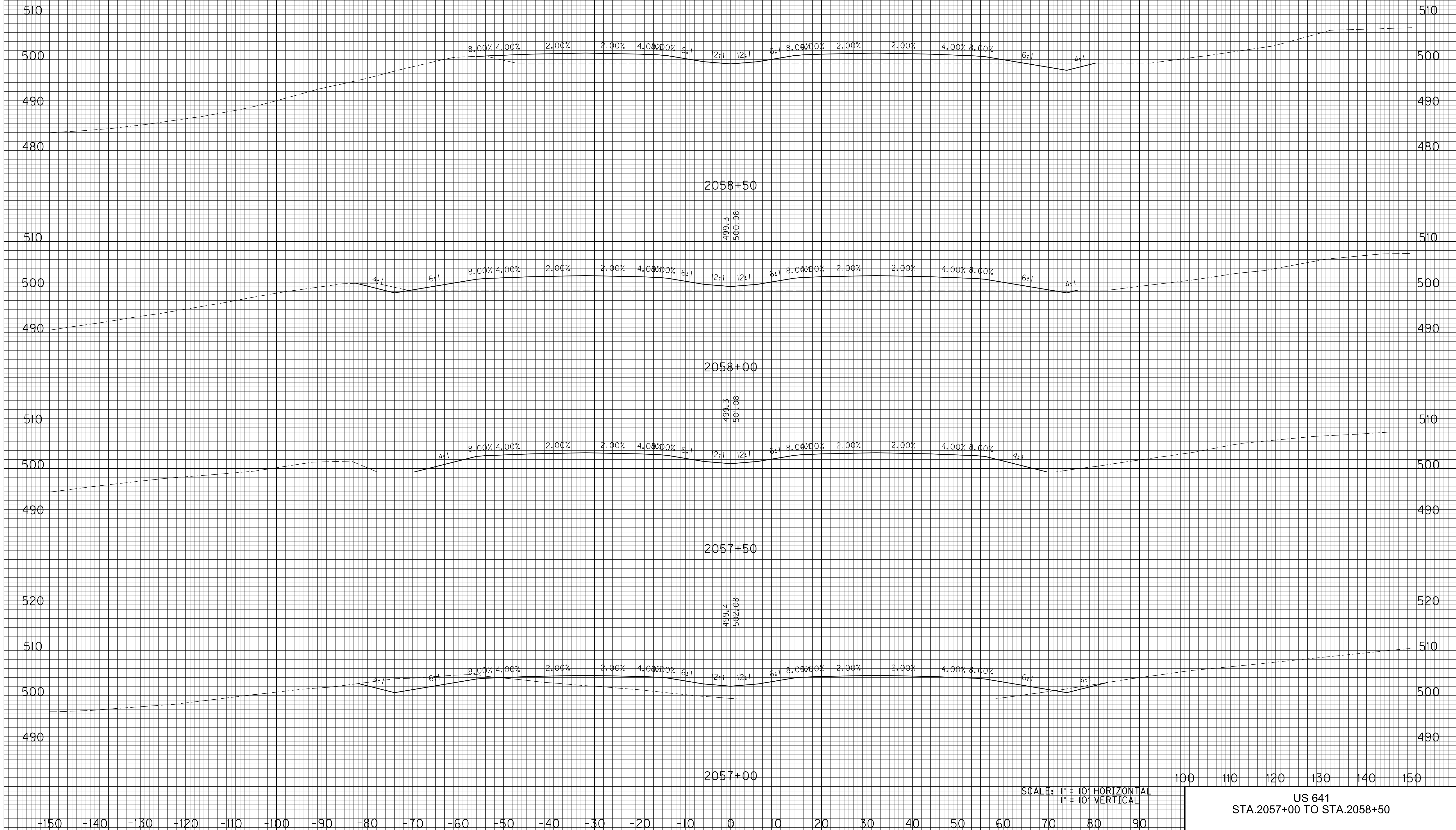
US 641
STA.2055+00 TO STA.2056+50

-150 -140 -130 -120 -110 -100 -90 -80 -70 -60 -50 -40 -30 -20 -10 0 10 20 30 40 50 60 70 80 90

-150 -140 -130 -120 -110 -100 -90 -80 -70 -60 -50 -40 -30 -20 -10 0 10 20 30 40 50 60 70 80 90 100 110

COUNTY OF	ITEM NO.	SHEET NO.
LYON	1-187.31	X36

ROCK ROAD BED	REFILL	EMB. BENCH	GRAN. EMB.	COM	EMB	ROCK EXC	DT LT	DT RT
---------------	--------	------------	------------	-----	-----	----------	-------	-------



100 110 120 130 140 150

US 641
STA.2057+00 TO STA.2058+50

FILE NAME: J:\1060\WORKING\1.DGN

USER: mwtzberger
DATE PLOTTED: May 18, 2021

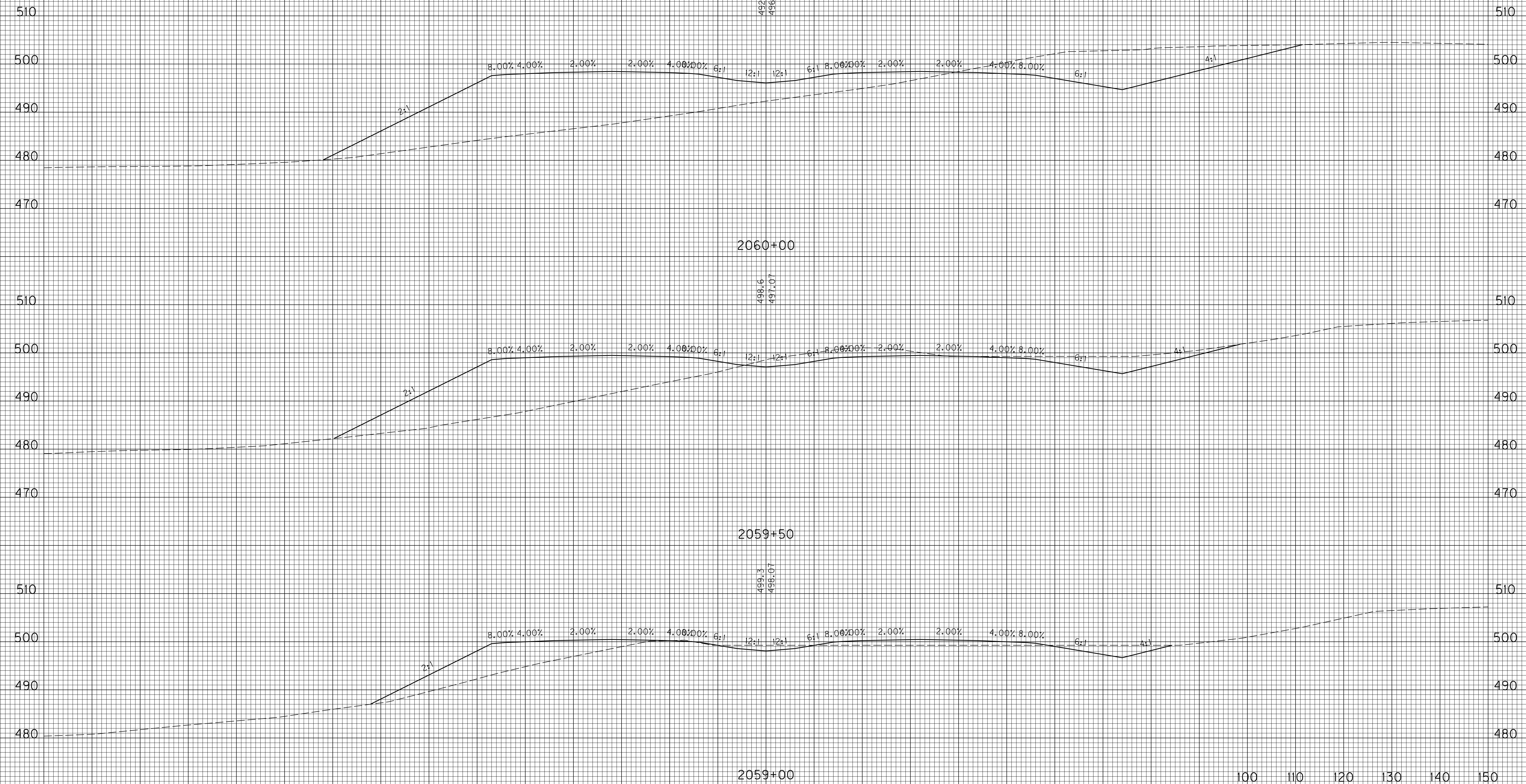
E-SHEET NAME: X03600XS

MicroStation v8.11.9.929

-150 -140 -130 -120 -110 -100 -90 -80 -70 -60 -50 -40 -30 -20 -10 0 10 20 30 40 50 60 70 80 90 100 110

COUNTY OF	ITEM NO.	SHEET NO.
LYON	1-187.31	X37

ROCK ROAD BED	REFILL	EMB. BENCH	GRAN. EMB.	COM	EMB	ROCK EXC	DT LT	DT RT
---------------	--------	------------	------------	-----	-----	----------	-------	-------



FILE NAME: J:\10601\WORKING1.DGN

USER: mwitzberger
DATE PLOTTED: May 18, 2021

E-SHEET NAME: X03700XS

MicroStation v8.11.9.929

SCALE: 1" = 10' HORIZONTAL
1" = 10' VERTICAL

100 110 120 130 140 150

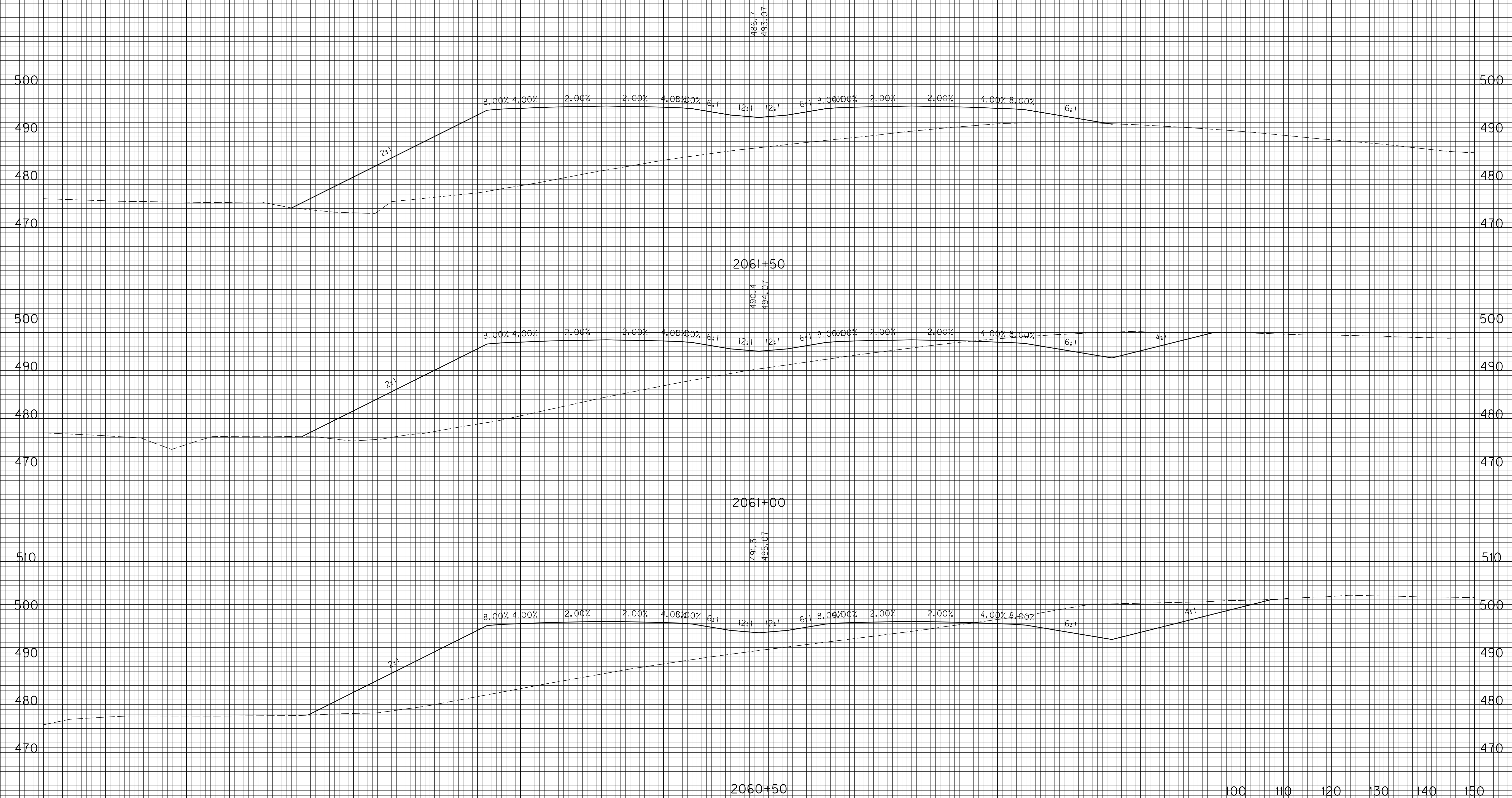
US 641
STA.2059+00 TO STA.2060+00

-150 -140 -130 -120 -110 -100 -90 -80 -70 -60 -50 -40 -30 -20 -10 0 10 20 30 40 50 60 70 80 90

-150 -140 -130 -120 -110 -100 -90 -80 -70 -60 -50 -40 -30 -20 -10 0 10 20 30 40 50 60 70 80 90 100 110

COUNTY OF	ITEM NO.	SHEET NO.
LYON	1-187.31	X38

ROCK ROAD BED	REFILL	EMB. BENCH	GRAN. EMB.	COM	EMB	ROCK EXC	DT LT	DT RT
---------------	--------	------------	------------	-----	-----	----------	-------	-------



FILE NAME: J:\1060\WORKING1.DGN

USER: mwitzberger
DATE PLOTTED: May 18, 2021

E-SHEET NAME: X03800XS

MicroStation v8.11.9.929

SCALE: 1" = 10' HORIZONTAL
1" = 10' VERTICAL

100 110 120 130 140 150

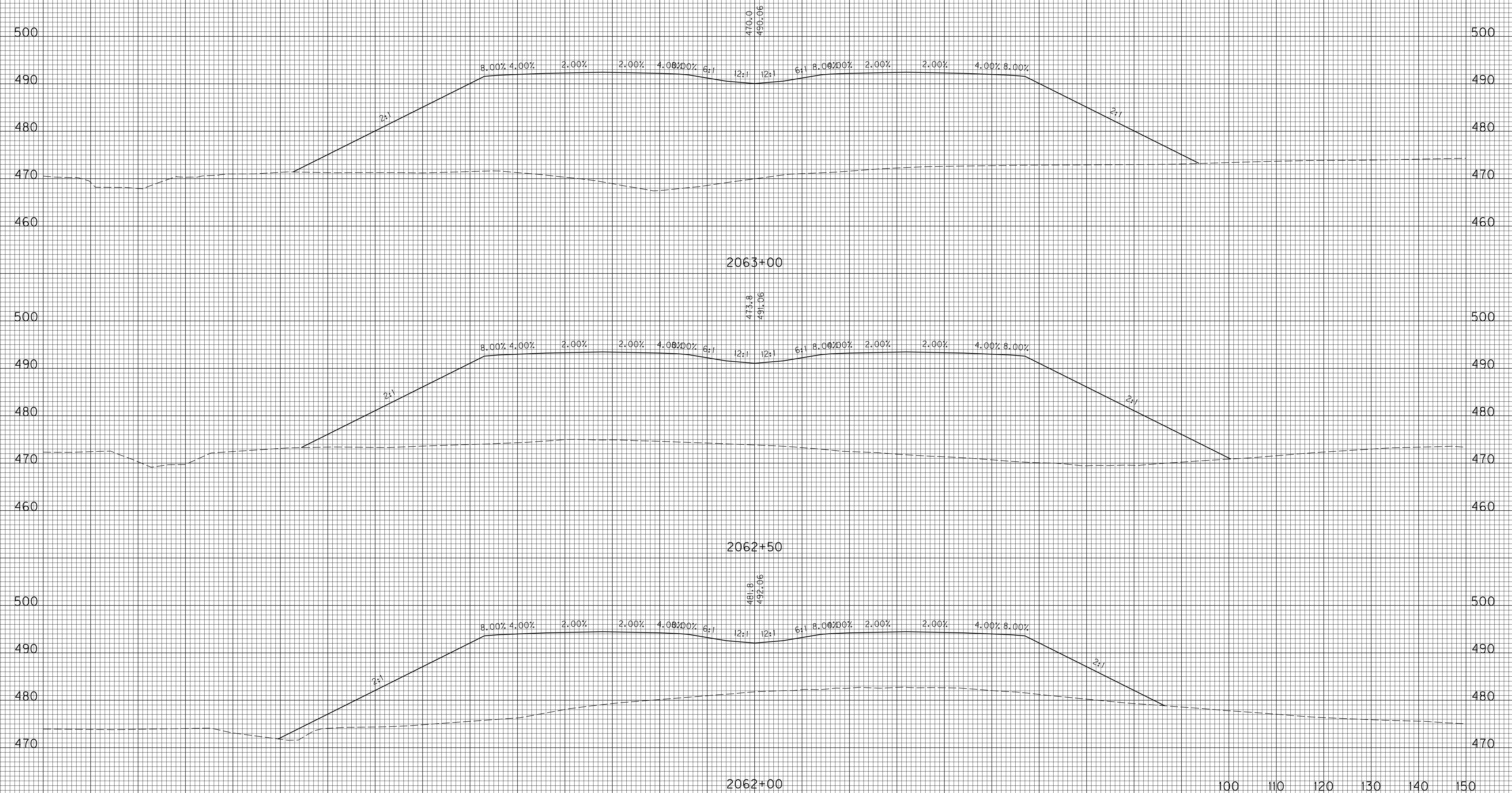
US 641
STA.2060+50 TO STA.2061+50

-150 -140 -130 -120 -110 -100 -90 -80 -70 -60 -50 -40 -30 -20 -10 0 10 20 30 40 50 60 70 80 90

-150 -140 -130 -120 -110 -100 -90 -80 -70 -60 -50 -40 -30 -20 -10 0 10 20 30 40 50 60 70 80 90 100 110

COUNTY OF	ITEM NO.	SHEET NO.
LYON	1-187.31	X39

ROCK ROAD BED	REFILL	EMB. BENCH	GRAN. EMB.	COM	EMB	ROCK EXC	DT LT	DT RT
---------------	--------	------------	------------	-----	-----	----------	-------	-------



FILE NAME: J:\10601\WORKING1.DGN

USER: mwitzberger
DATE PLOTTED: May 18, 2021

E-SHEET NAME: X03900XS

MicroStation v8.11.9.929

SCALE: 1" = 10' HORIZONTAL
1" = 10' VERTICAL

100 110 120 130 140 150

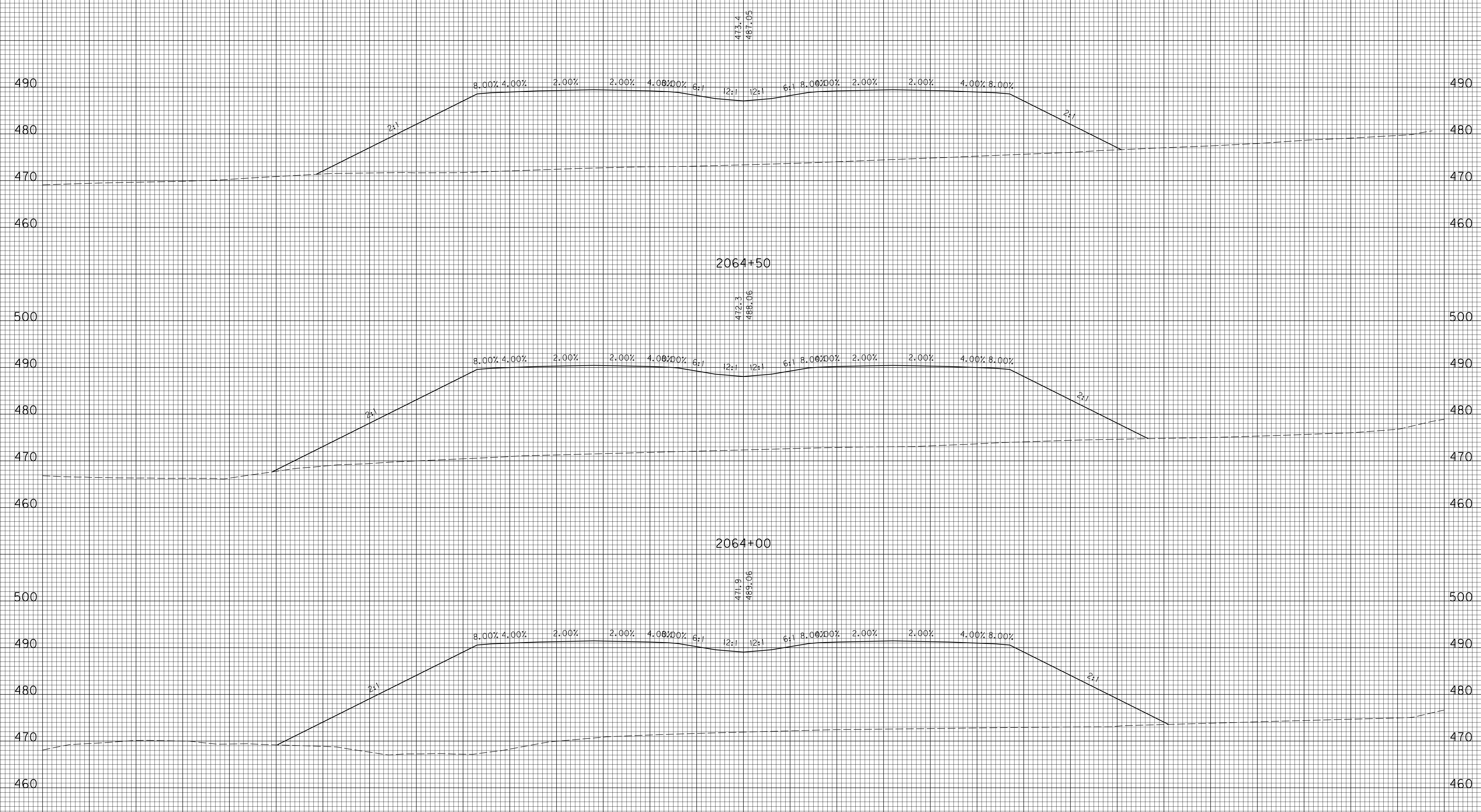
US 641
STA.2062+00 TO STA.2063+00

-150 -140 -130 -120 -110 -100 -90 -80 -70 -60 -50 -40 -30 -20 -10 0 10 20 30 40 50 60 70 80 90

-150 -140 -130 -120 -110 -100 -90 -80 -70 -60 -50 -40 -30 -20 -10 0 10 20 30 40 50 60 70 80 90 100 110

COUNTY OF	ITEM NO.	SHEET NO.
LYON	1-187.31	X40

ROCK ROAD BED	REFILL	EMB. BENCH	GRAN. EMB.	COM	EMB	ROCK EXC	DT LT	DT RT
---------------	--------	------------	------------	-----	-----	----------	-------	-------



FILE NAME: J:\1060\WORKING\1.DGN

USER: mwhzheper
DATE PLOTTED: May 18, 2021

E-SHEET NAME: X04000XS

MicroStation v8.11.9.929

SCALE: 1" = 10' HORIZONTAL
1" = 10' VERTICAL

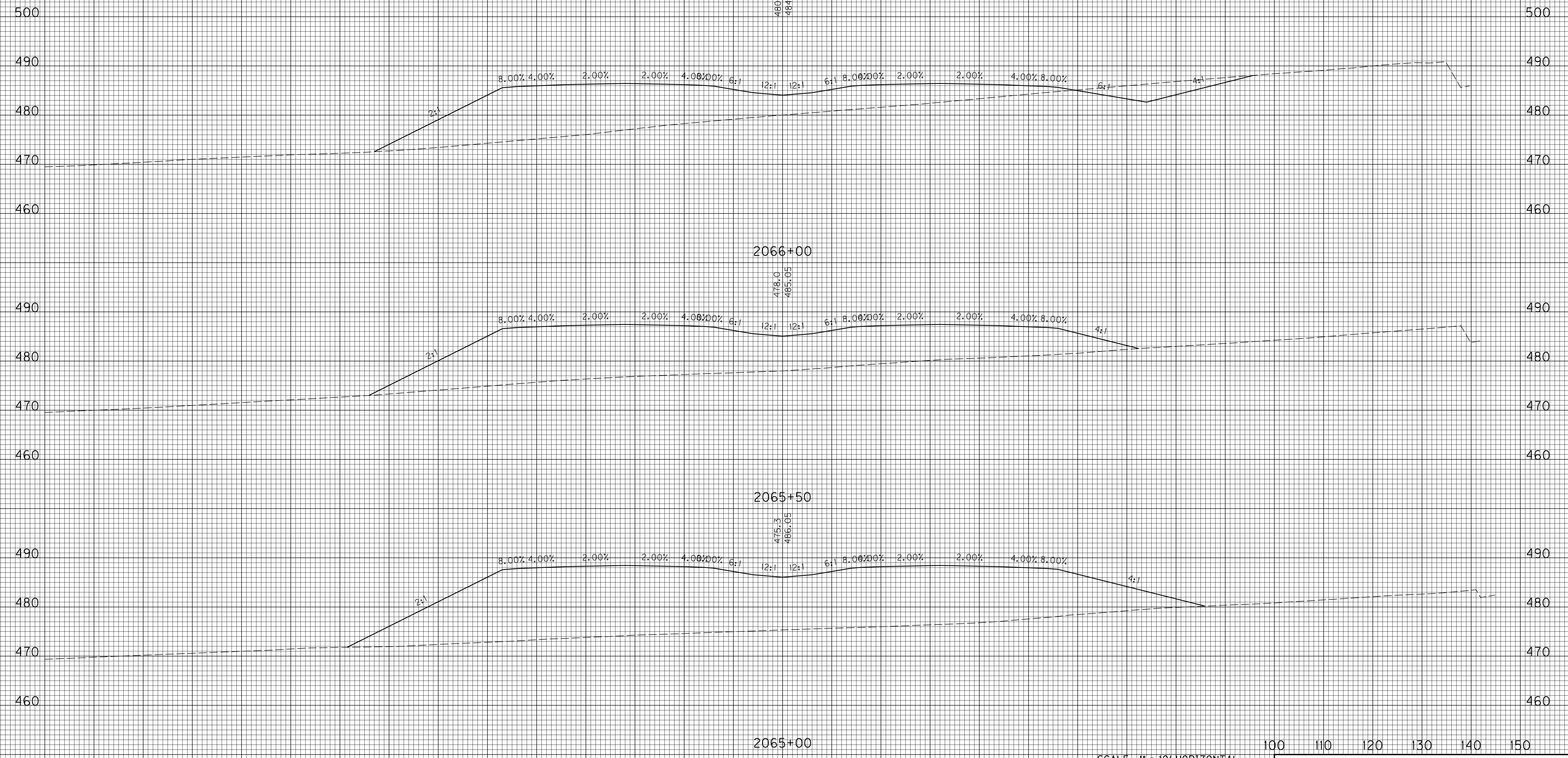
100 110 120 130 140 150

US 641
STA.2063+50 TO STA.2064+50

-150 -140 -130 -120 -110 -100 -90 -80 -70 -60 -50 -40 -30 -20 -10 0 10 20 30 40 50 60 70 80 90 100 110

COUNTY OF	ITEM NO.	SHEET NO.
LYON	1-187.31	X41

ROCK ROAD BED	REFILL	EMB. BENCH	GRAN. EMB.	COM	EMB	ROCK EXC	DT LT	DT RT
---------------	--------	------------	------------	-----	-----	----------	-------	-------



FILE NAME: J:\1060\WORKING1.DGN

USER: mwhzheper
DATE PLOTTED: May 18, 2021

E-SHEET NAME: X04100XS

MicroStation v8.11.9.029

SCALE: 1" = 10' HORIZONTAL
1" = 10' VERTICAL

100 110 120 130 140 150

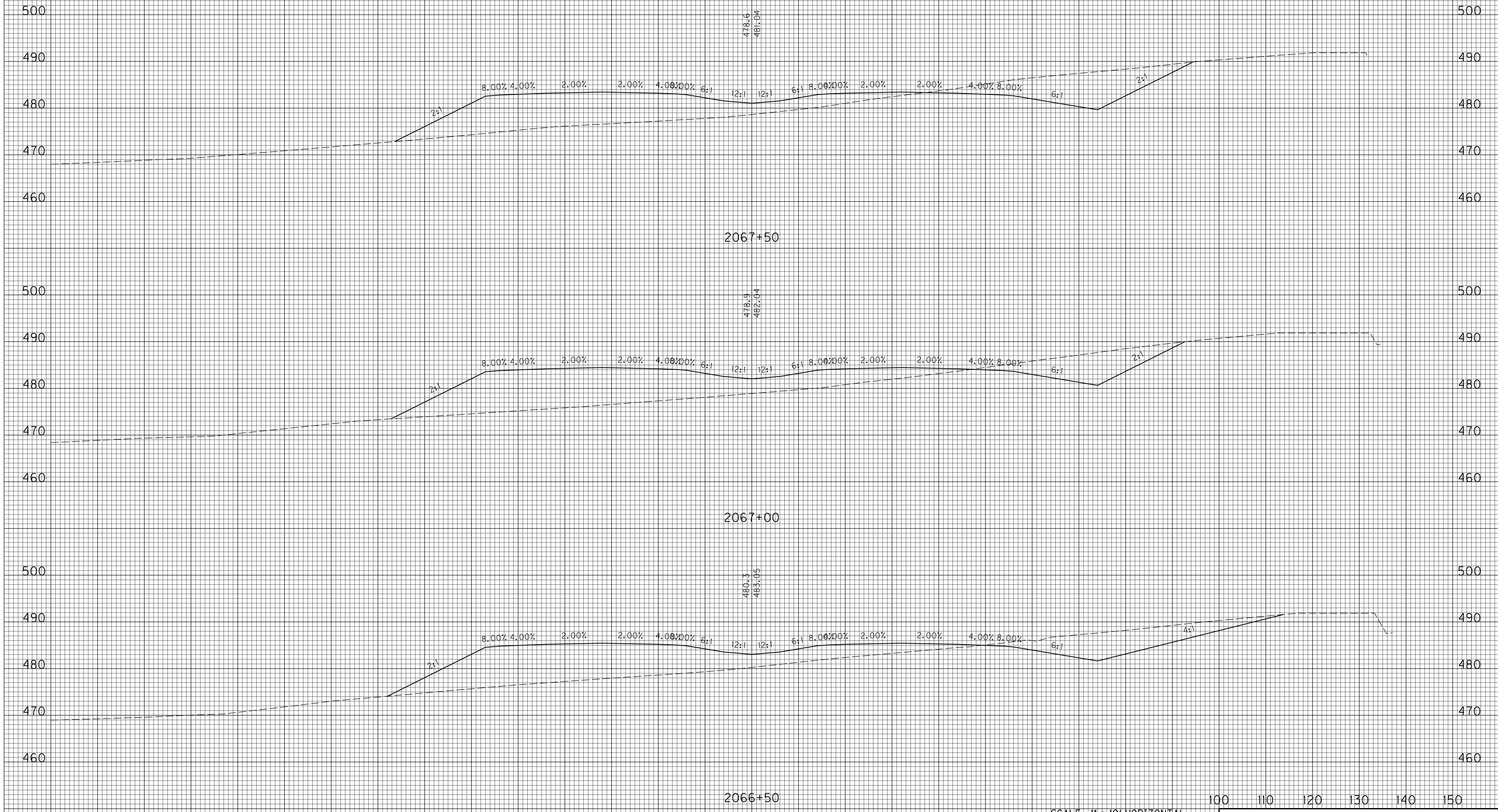
US 641
STA.2065+00 TO STA.2066+00

-150 -140 -130 -120 -110 -100 -90 -80 -70 -60 -50 -40 -30 -20 -10 0 10 20 30 40 50 60 70 80 90

-150 -140 -130 -120 -110 -100 -90 -80 -70 -60 -50 -40 -30 -20 -10 0 10 20 30 40 50 60 70 80 90 100 110

COUNTY OF	ITEM NO.	SHEET NO.
LYON	1-187.31	X42

ROCK ROAD BED	REFILL	EMB. BENCH	GRAN. EMB.	COM	EMB	ROCK EXC	DT LT	DT RT
---------------	--------	------------	------------	-----	-----	----------	-------	-------



SCALE: 1" = 10' HORIZONTAL
1" = 10' VERTICAL

100 110 120 130 140 150

US 641
STA.2066+50 TO STA.2067+50

FILE NAME: J:\1060\WORKING\1.DGN

USER: mwhzberger
DATE PLOTTED: May 18, 2021

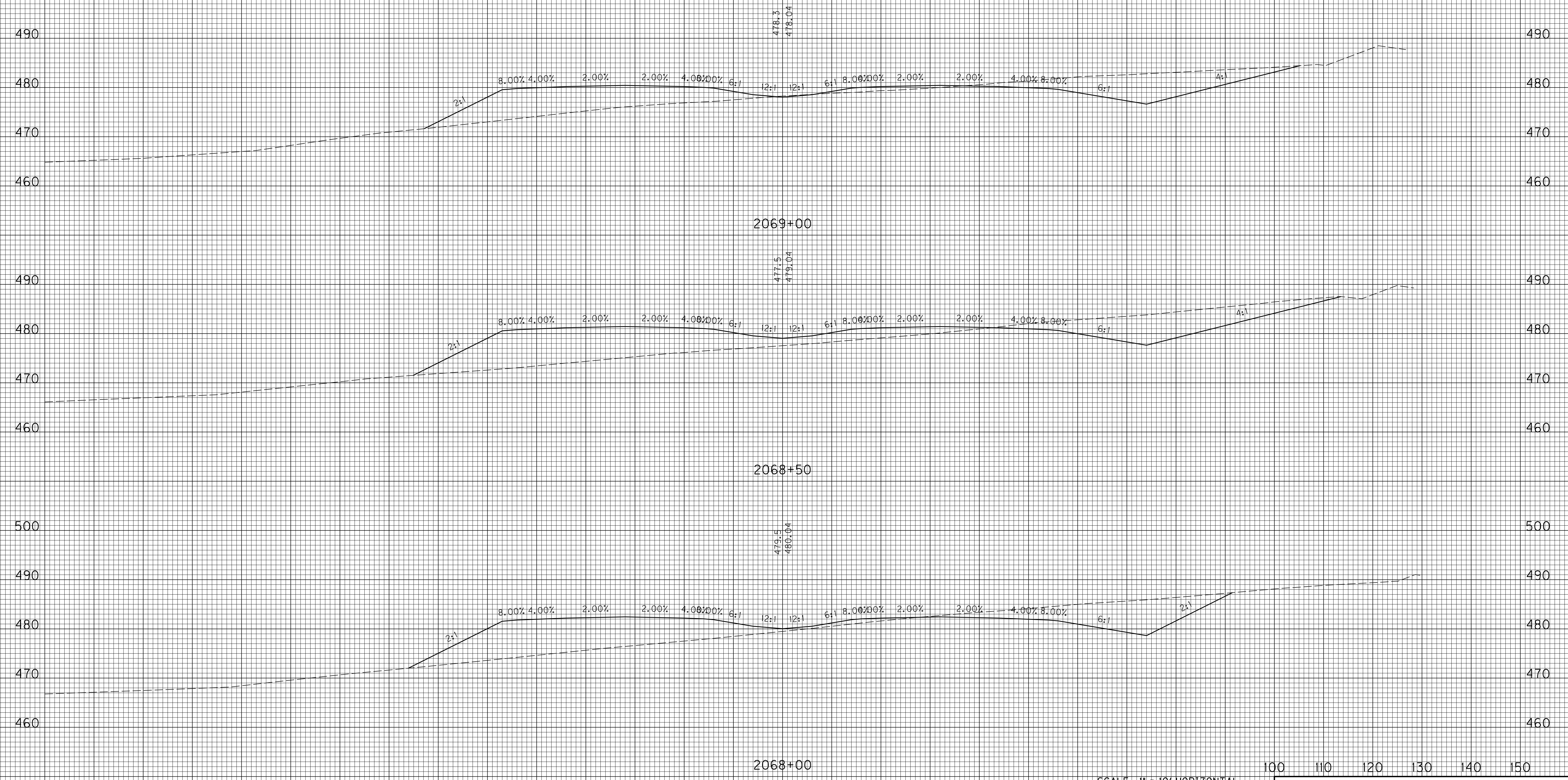
E-SHEET NAME: X04200XS

MicroStation v8.11.9.929

-150 -140 -130 -120 -110 -100 -90 -80 -70 -60 -50 -40 -30 -20 -10 0 10 20 30 40 50 60 70 80 90 100 110

COUNTY OF	ITEM NO.	SHEET NO.
LYON	1-187.31	X43

ROCK ROAD BED	REFILL	EMB. BENCH	GRAN. EMB.	COM	EMB	ROCK EXC	DT LT	DT RT
---------------	--------	------------	------------	-----	-----	----------	-------	-------



FILE NAME: J:\10601\WORKING1.DGN

USER: mwhzberger
DATE PLOTTED: May 18, 2021

E-SHEET NAME: X04300XS

MicroStation v8.11.9.929

SCALE: 1" = 10' HORIZONTAL
1" = 10' VERTICAL

100 110 120 130 140 150

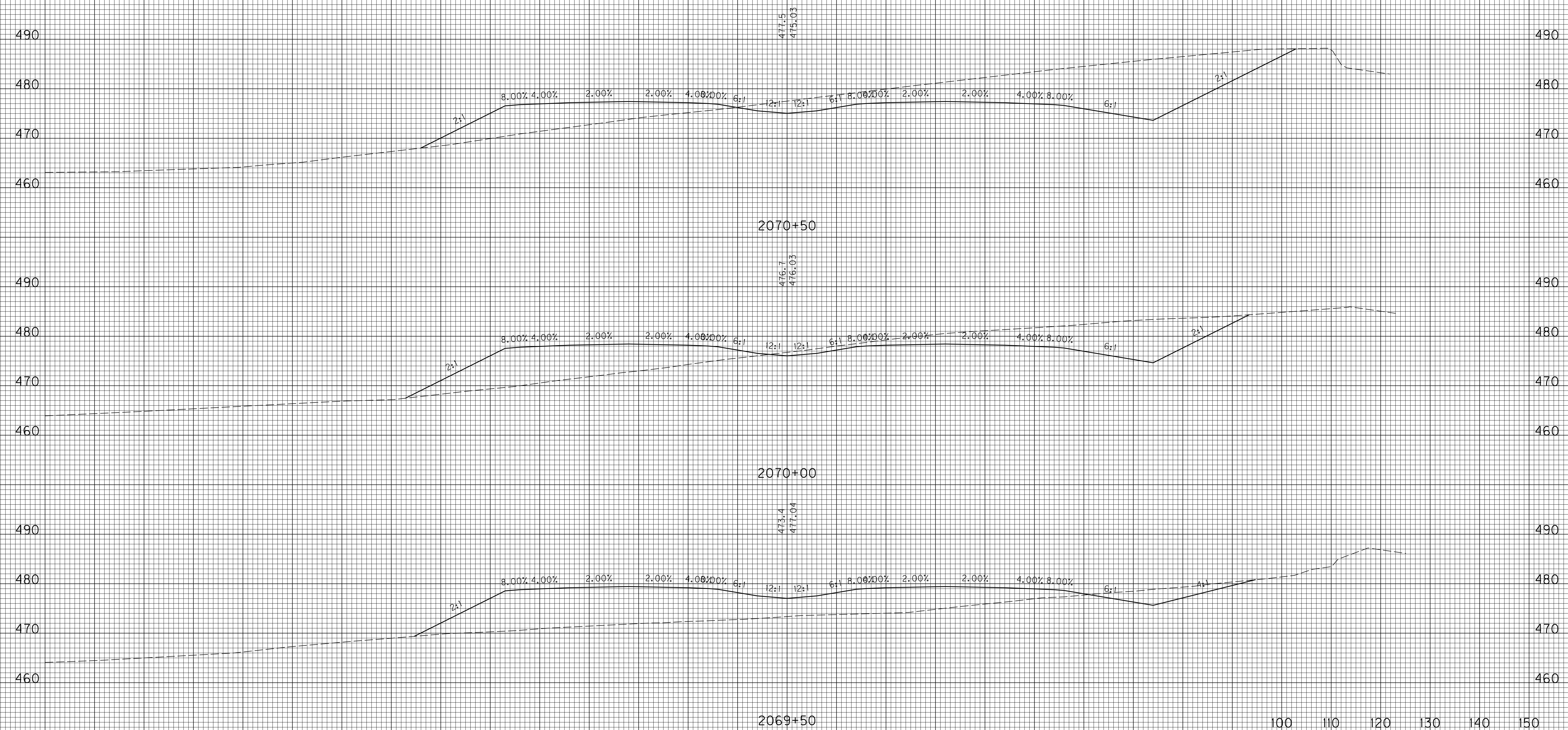
US 641
STA.2068+00 TO STA.2069+00

-150 -140 -130 -120 -110 -100 -90 -80 -70 -60 -50 -40 -30 -20 -10 0 10 20 30 40 50 60 70 80 90

-150 -140 -130 -120 -110 -100 -90 -80 -70 -60 -50 -40 -30 -20 -10 0 10 20 30 40 50 60 70 80 90 100 110

COUNTY OF	ITEM NO.	SHEET NO.
LYON	1-187.31	X44

ROCK ROAD BED	REFILL	EMB. BENCH	GRAN. EMB.	COM	EMB	ROCK EXC	DT LT	DT RT
---------------	--------	------------	------------	-----	-----	----------	-------	-------



FILE NAME: J:\1060\WORKING\1.DGN

USER: mwitzberger
DATE PLOTTED: May 18, 2021

E-SHEET NAME: X04400XS

MicroStation v8.11.9.029

SCALE: 1" = 10' HORIZONTAL
1" = 10' VERTICAL

100 110 120 130 140 150

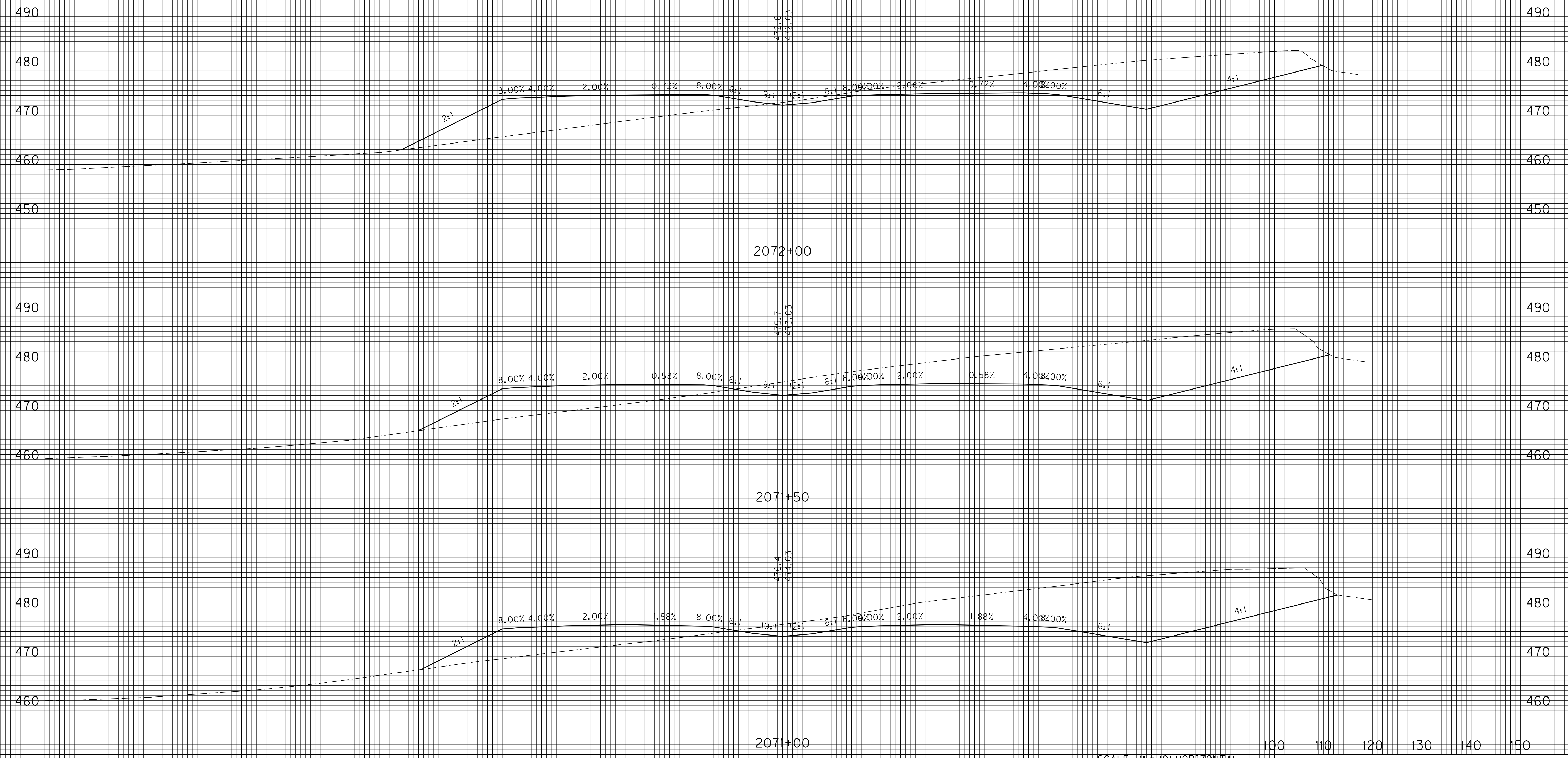
US 641
STA.2069+50 TO STA.2070+50

-150 -140 -130 -120 -110 -100 -90 -80 -70 -60 -50 -40 -30 -20 -10 0 10 20 30 40 50 60 70 80 90

-150 -140 -130 -120 -110 -100 -90 -80 -70 -60 -50 -40 -30 -20 -10 0 10 20 30 40 50 60 70 80 90 100 110

COUNTY OF	ITEM NO.	SHEET NO.
LYON	1-187.31	X45

ROCK ROAD BED	REFILL	EMB. BENCH	GRAN. EMB.	COM	EMB	ROCK EXC	DT LT	DT RT
---------------	--------	------------	------------	-----	-----	----------	-------	-------



SCALE: 1" = 10' HORIZONTAL
1" = 10' VERTICAL

100 110 120 130 140 150

US 641
STA.2071+00 TO STA.2072+00

FILE NAME: J:\1060\WORKING\1.DGN

USER: mwitzberger
DATE PLOTTED: May 18, 2021

E-SHEET NAME: X04500XS

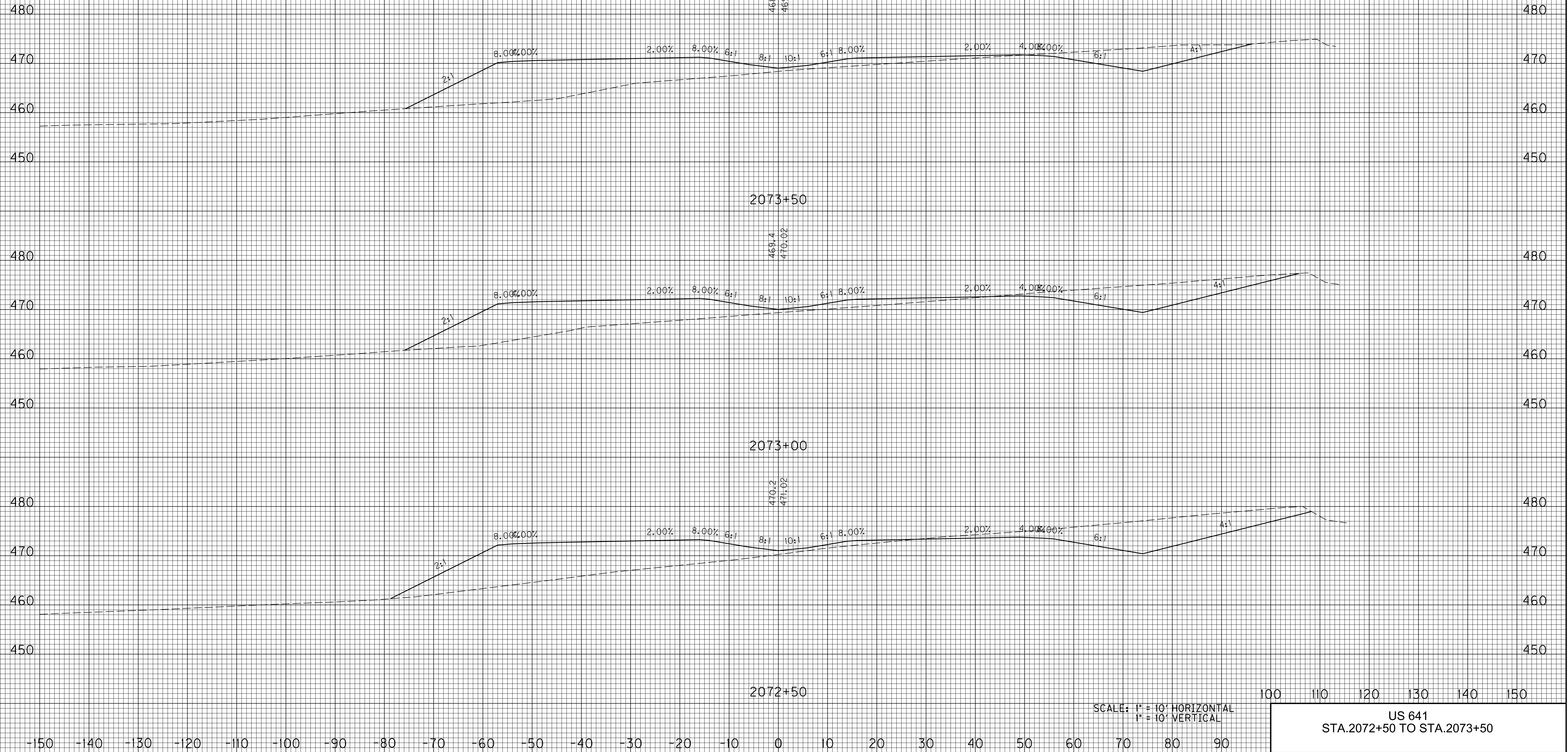
MicroStation v8.11.9.929

-150 -140 -130 -120 -110 -100 -90 -80 -70 -60 -50 -40 -30 -20 -10 0 10 20 30 40 50 60 70 80 90

-150 -140 -130 -120 -110 -100 -90 -80 -70 -60 -50 -40 -30 -20 -10 0 10 20 30 40 50 60 70 80 90 100 110

COUNTY OF	ITEM NO.	SHEET NO.
LYON	1-187.31	X46

ROCK ROAD BED	REFILL	EMB. BENCH	GRAN. EMB.	COM	EMB	ROCK EXC	DT LT	DT RT
---------------	--------	------------	------------	-----	-----	----------	-------	-------



FILE NAME: J:\1060\WORKING\1.DGN

USER: mwtzberger
DATE PLOTTED: May 18, 2021

E-SHEET NAME: X04600XS

MicroStation v8.11.9.929

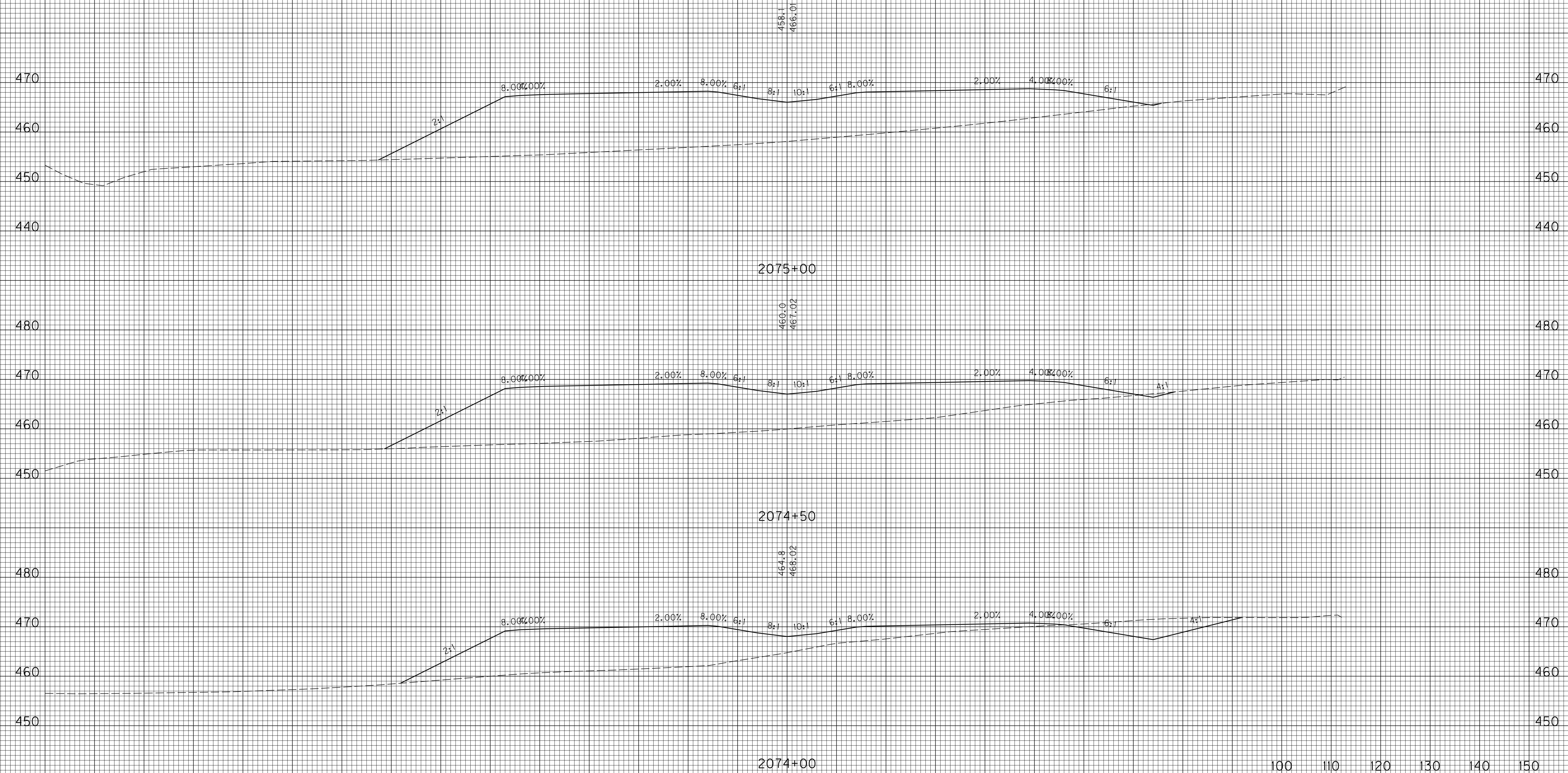
SCALE: 1" = 10' HORIZONTAL
1" = 10' VERTICAL

US 641
STA.2072+50 TO STA.2073+50

-150 -140 -130 -120 -110 -100 -90 -80 -70 -60 -50 -40 -30 -20 -10 0 10 20 30 40 50 60 70 80 90 100 110

COUNTY OF	ITEM NO.	SHEET NO.
LYON	1-187.31	X47

ROCK ROAD BED	REFILL	EMB. BENCH	GRAN. EMB.	COM	EMB	ROCK EXC	DT LT	DT RT
---------------	--------	------------	------------	-----	-----	----------	-------	-------



FILE NAME: J:\1060\WORKING1.DGN

USER: mwitzberger
DATE PLOTTED: May 18, 2021

E-SHEET NAME: X04700XS

MicroStation v8.11.9.929

SCALE: 1" = 10' HORIZONTAL
1" = 10' VERTICAL

100 110 120 130 140 150

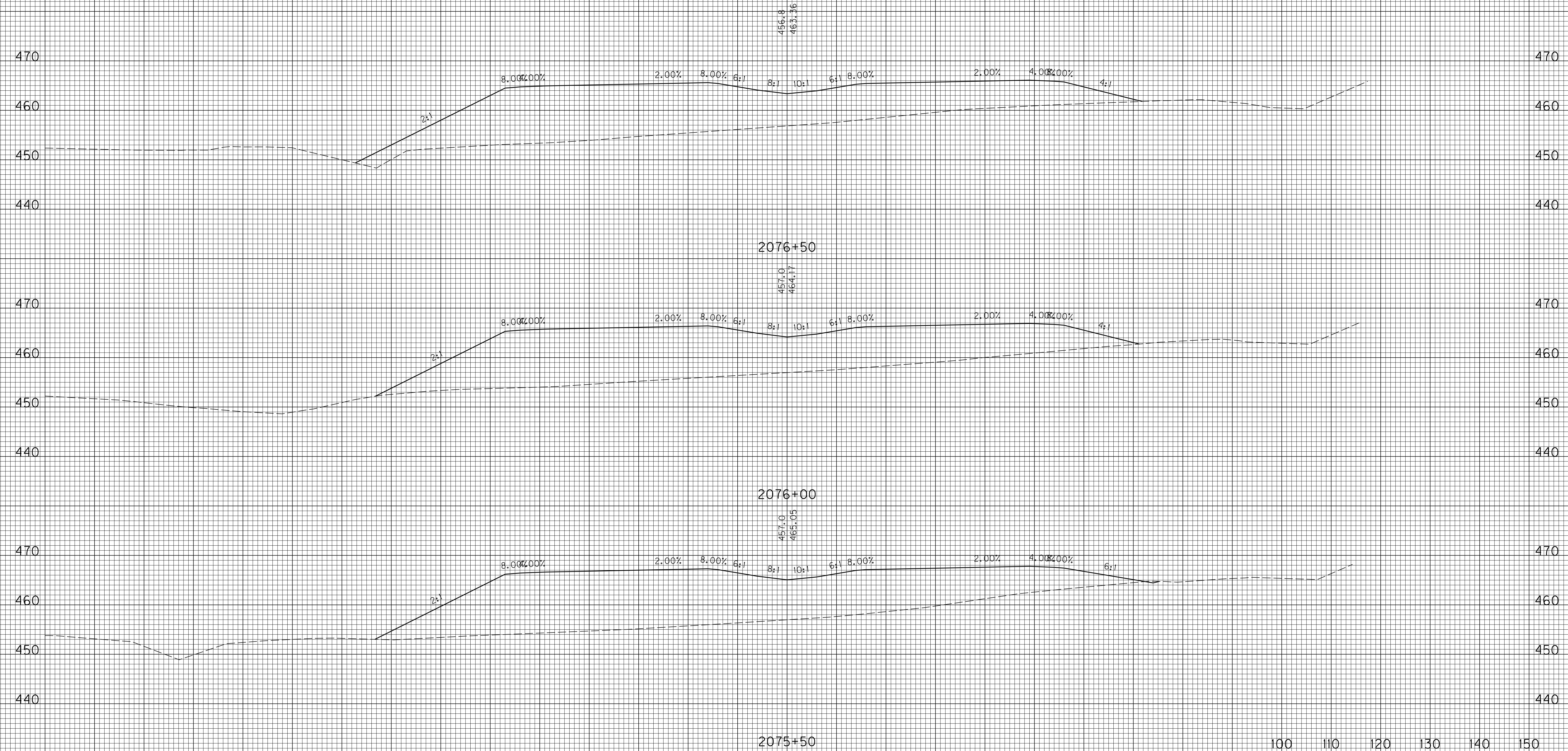
US 641
STA.2074+00 TO STA.2075+00

-150 -140 -130 -120 -110 -100 -90 -80 -70 -60 -50 -40 -30 -20 -10 0 10 20 30 40 50 60 70 80 90

-150 -140 -130 -120 -110 -100 -90 -80 -70 -60 -50 -40 -30 -20 -10 0 10 20 30 40 50 60 70 80 90 100 110

COUNTY OF	ITEM NO.	SHEET NO.
LYON	1-187.31	X48

ROCK ROAD BED	REFILL	EMB. BENCH	GRAN. EMB.	COM	EMB	ROCK EXC	DT LT	DT RT
---------------	--------	------------	------------	-----	-----	----------	-------	-------



FILE NAME: J:\1060\WORKING1.DGN

USER: mwitzberger
DATE PLOTTED: May 18, 2021

E-SHEET NAME: X04800XS

MicroStation v8.11.9.929

SCALE: 1" = 10' HORIZONTAL
1" = 10' VERTICAL

100 110 120 130 140 150

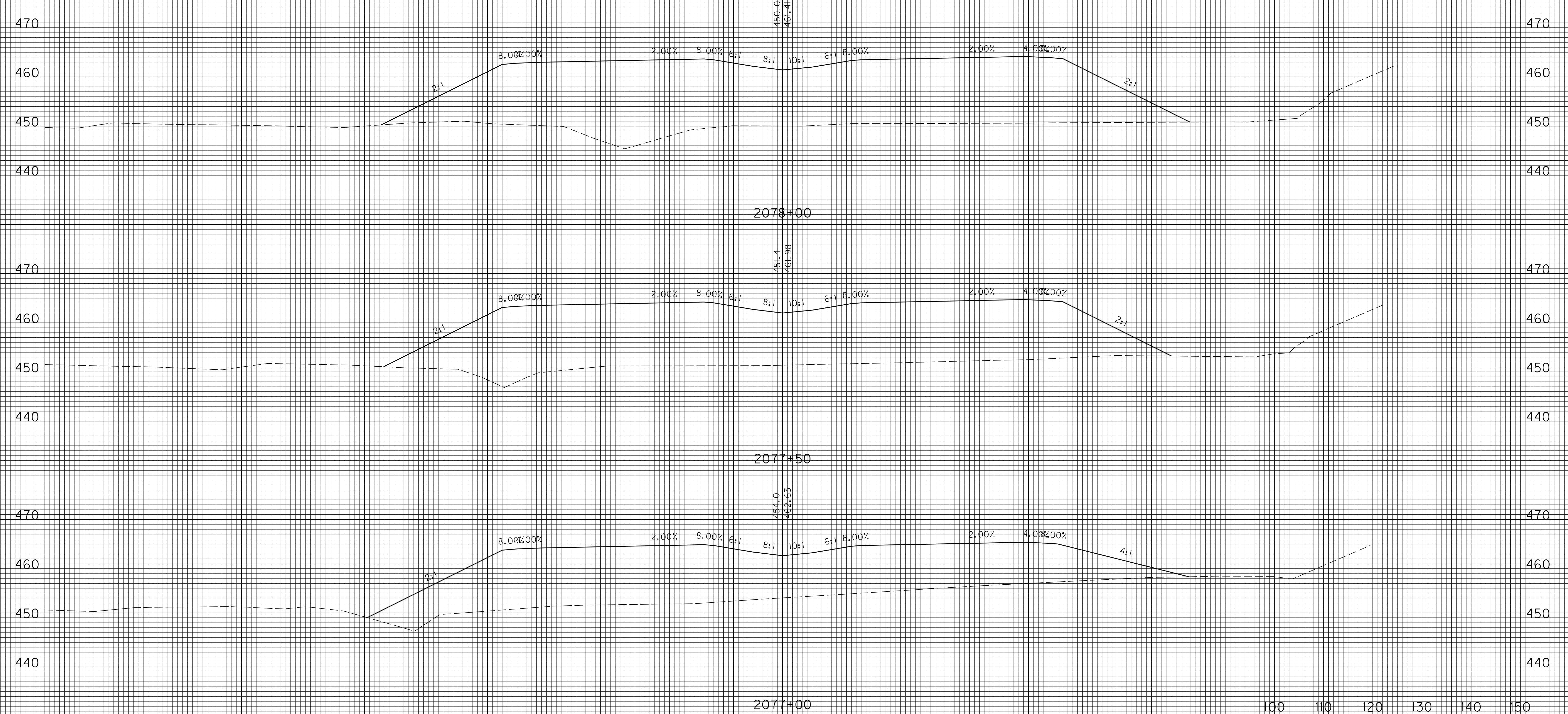
US 641
STA.2075+50 TO STA.2076+50

-150 -140 -130 -120 -110 -100 -90 -80 -70 -60 -50 -40 -30 -20 -10 0 10 20 30 40 50 60 70 80 90

-150 -140 -130 -120 -110 -100 -90 -80 -70 -60 -50 -40 -30 -20 -10 0 10 20 30 40 50 60 70 80 90 100 110

COUNTY OF	ITEM NO.	SHEET NO.
LYON	1-187.31	X49

ROCK ROAD BED	REFILL	EMB. BENCH	GRAN. EMB.	COM	EMB	ROCK EXC	DT LT	DT RT
---------------	--------	------------	------------	-----	-----	----------	-------	-------



FILE NAME: J:\1060\WORKING\1.DGN

USER: mwitzberger
DATE PLOTTED: May 18, 2021

E-SHEET NAME: X04900XS

MicroStation v8.11.9.029

SCALE: 1" = 10' HORIZONTAL
1" = 10' VERTICAL

100 110 120 130 140 150

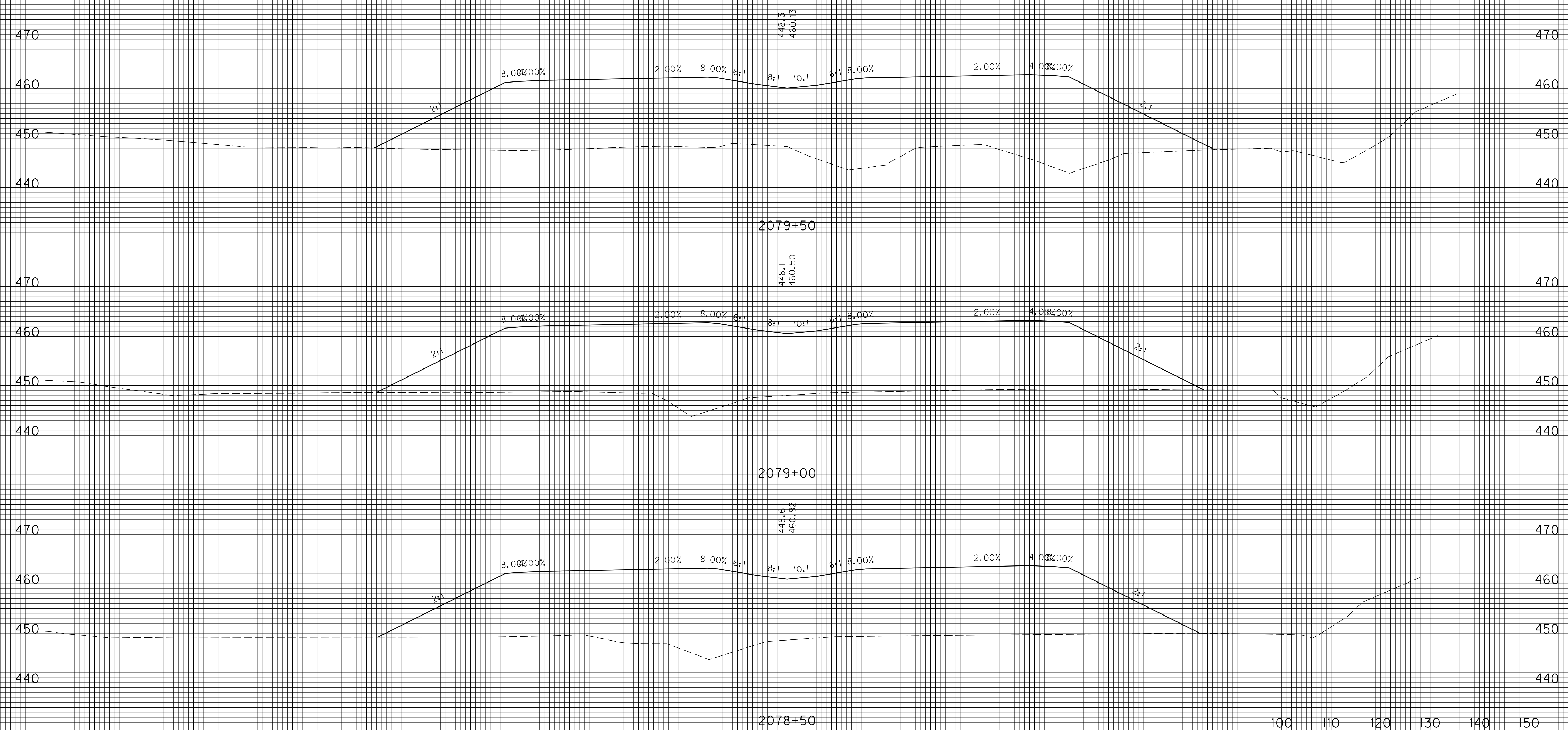
US 641
STA.2077+00 TO STA.2078+00

-150 -140 -130 -120 -110 -100 -90 -80 -70 -60 -50 -40 -30 -20 -10 0 10 20 30 40 50 60 70 80 90

-150 -140 -130 -120 -110 -100 -90 -80 -70 -60 -50 -40 -30 -20 -10 0 10 20 30 40 50 60 70 80 90 100 110

COUNTY OF	ITEM NO.	SHEET NO.
LYON	1-187.31	X50

ROCK ROAD BED	REFILL	EMB. BENCH	GRAN. EMB.	COM	EMB	ROCK EXC	DT LT	DT RT
---------------	--------	------------	------------	-----	-----	----------	-------	-------



FILE NAME: J:\1060\WORKING\1.DGN

USER: mwtzberger
DATE PLOTTED: May 18, 2021

E-SHEET NAME: X05000XS

MicroStation v8.11.9.929

SCALE: 1" = 10' HORIZONTAL
1" = 10' VERTICAL

100 110 120 130 140 150

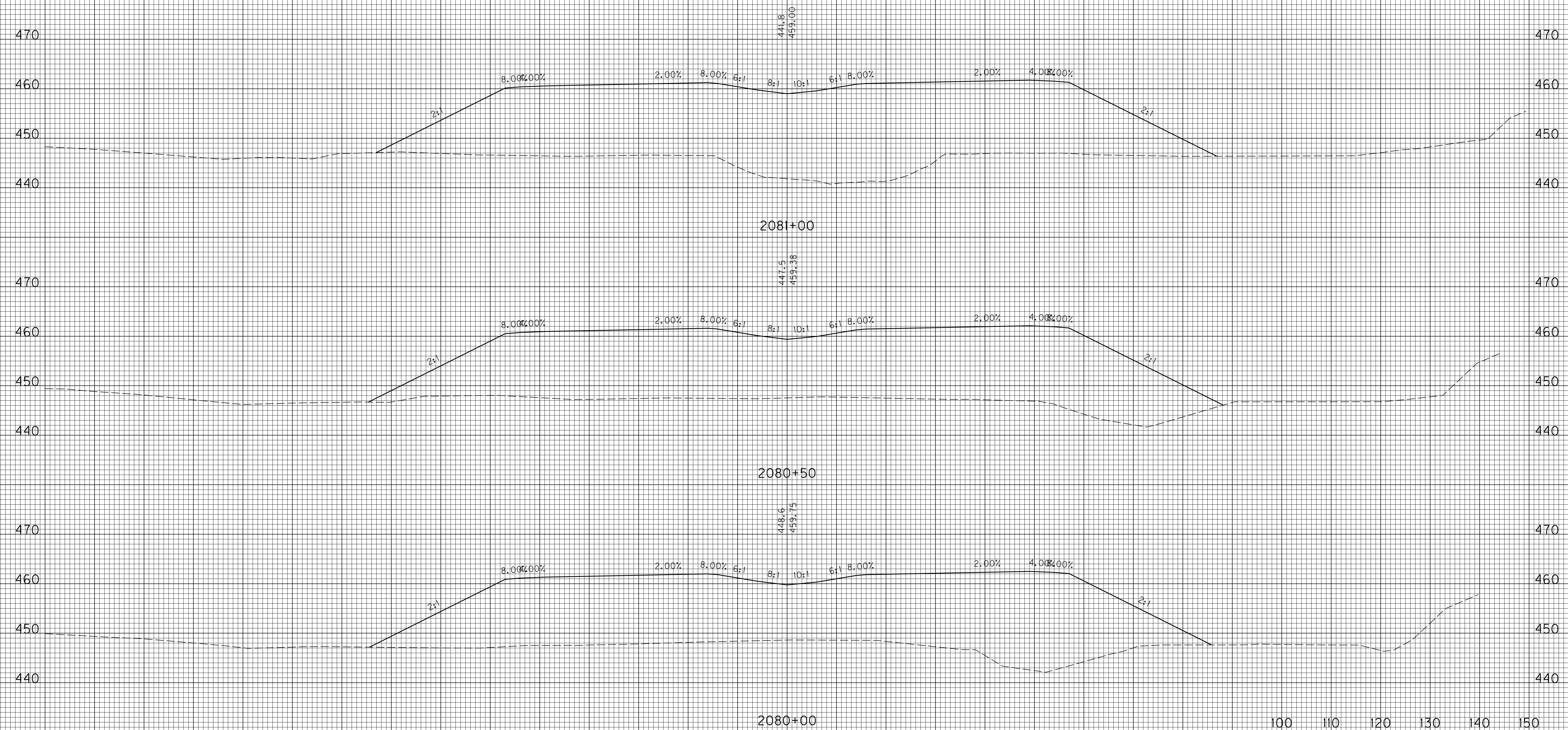
US 641
STA.2078+50 TO STA.2079+50

-150 -140 -130 -120 -110 -100 -90 -80 -70 -60 -50 -40 -30 -20 -10 0 10 20 30 40 50 60 70 80 90

-150 -140 -130 -120 -110 -100 -90 -80 -70 -60 -50 -40 -30 -20 -10 0 10 20 30 40 50 60 70 80 90 100 110

COUNTY OF	ITEM NO.	SHEET NO.
LYON	1-187.31	X51

ROCK ROAD BED	REFILL	EMB. BENCH	GRAN. EMB.	COM	EMB	ROCK EXC	DT LT	DT RT
---------------	--------	------------	------------	-----	-----	----------	-------	-------



FILE NAME: J:\1080\WORKING1.DGN

USER: mwtzberger
DATE PLOTTED: May 18, 2021

E-SHEET NAME: X05100XS

MicroStation v8.11.9.929

SCALE: 1" = 10' HORIZONTAL
1" = 10' VERTICAL

100 110 120 130 140 150

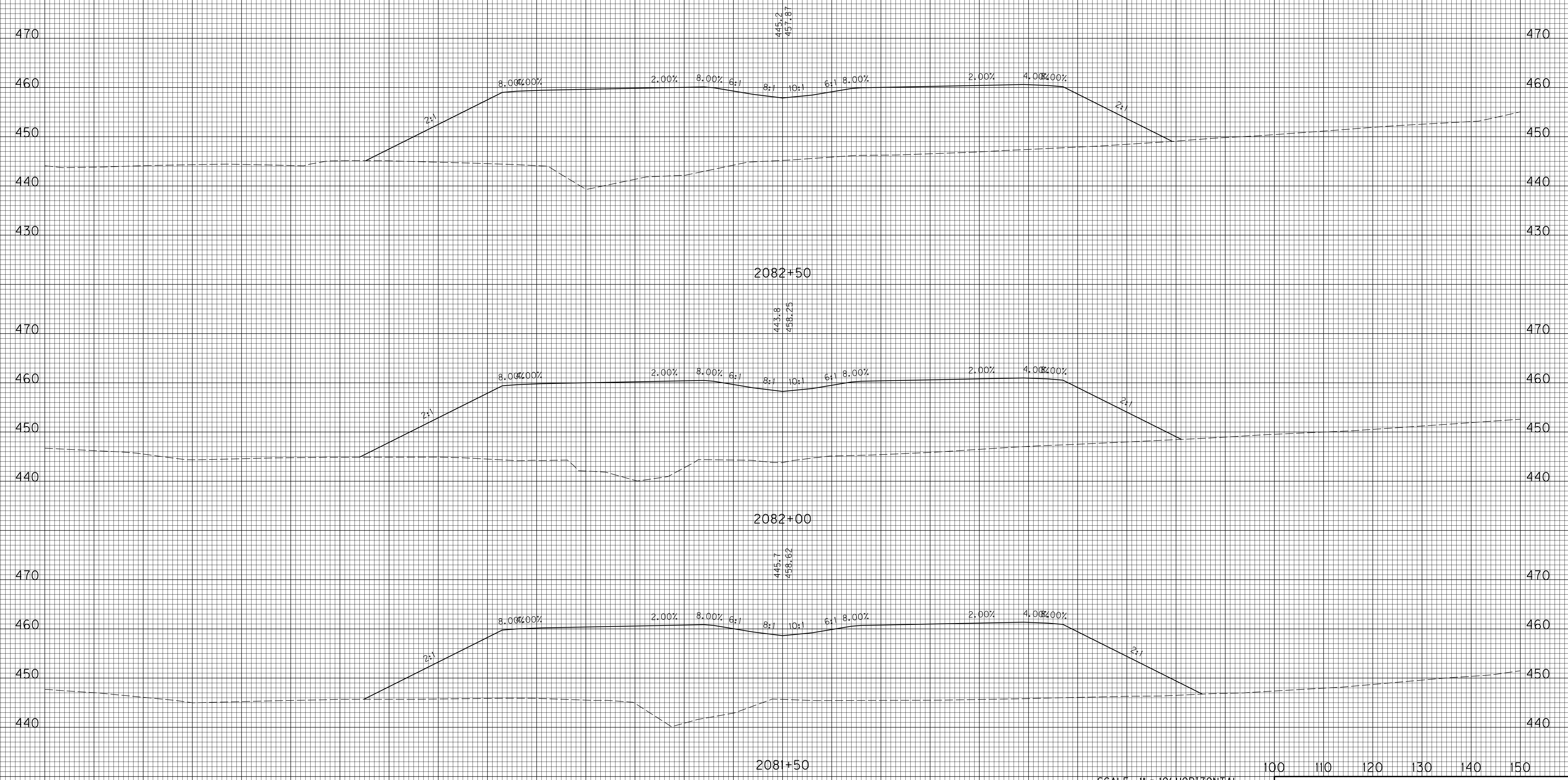
US 641
STA.2080+00 TO STA.2081+00

-150 -140 -130 -120 -110 -100 -90 -80 -70 -60 -50 -40 -30 -20 -10 0 10 20 30 40 50 60 70 80 90

-150 -140 -130 -120 -110 -100 -90 -80 -70 -60 -50 -40 -30 -20 -10 0 10 20 30 40 50 60 70 80 90 100 110

COUNTY OF	ITEM NO.	SHEET NO.
LYON	1-187.31	X52

ROCK ROAD BED	REFILL	EMB. BENCH	GRAN. EMB.	COM	EMB	ROCK EXC	DT LT	DT RT
---------------	--------	------------	------------	-----	-----	----------	-------	-------



FILE NAME: J:\1060\WORKING1.DGN

USER: mwitzberger
DATE PLOTTED: May 18, 2021

E-SHEET NAME: X05200XS

MicroStation v8.11.9.029

SCALE: 1" = 10' HORIZONTAL
1" = 10' VERTICAL

100 110 120 130 140 150

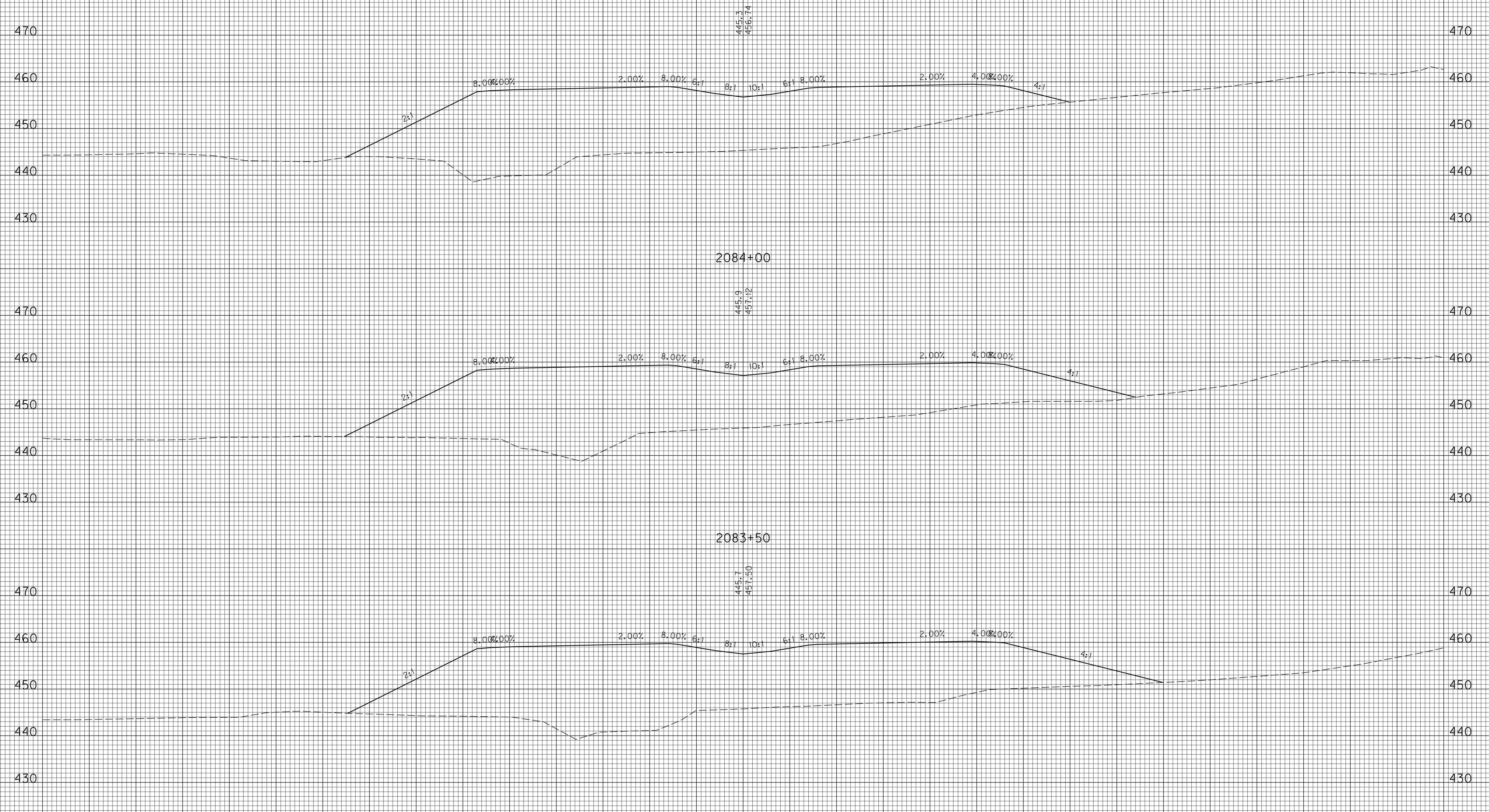
US 641
STA.2081+50 TO STA.2082+50

-150 -140 -130 -120 -110 -100 -90 -80 -70 -60 -50 -40 -30 -20 -10 0 10 20 30 40 50 60 70 80 90

-150 -140 -130 -120 -110 -100 -90 -80 -70 -60 -50 -40 -30 -20 -10 0 10 20 30 40 50 60 70 80 90 100 110

COUNTY OF	ITEM NO.	SHEET NO.
LYON	1-187.31	X53

ROCK ROAD BED	REFILL	EMB. BENCH	GRAN. EMB.	COM	EMB	ROCK EXC	DT LT	DT RT
---------------	--------	------------	------------	-----	-----	----------	-------	-------



FILE NAME: J:\1060\WORKING1.DGN

USER: mwtzberger
DATE PLOTTED: May 18, 2021

E-SHEET NAME: X05300XS

MicroStation v8.11.9.929

SCALE: 1" = 10' HORIZONTAL
1" = 10' VERTICAL

100 110 120 130 140 150

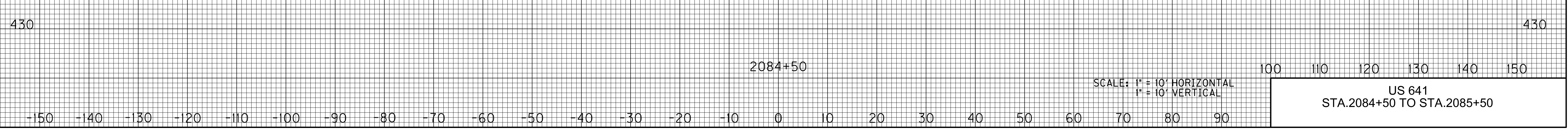
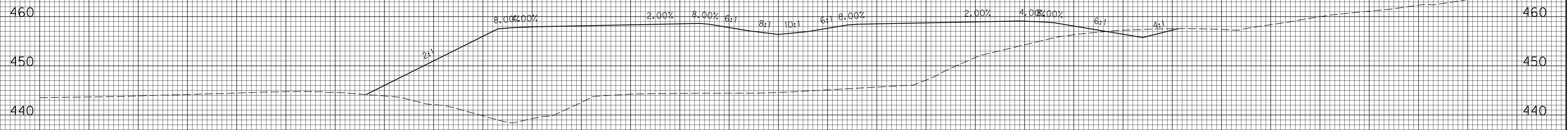
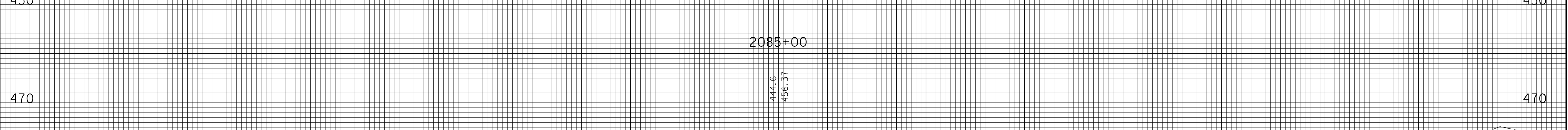
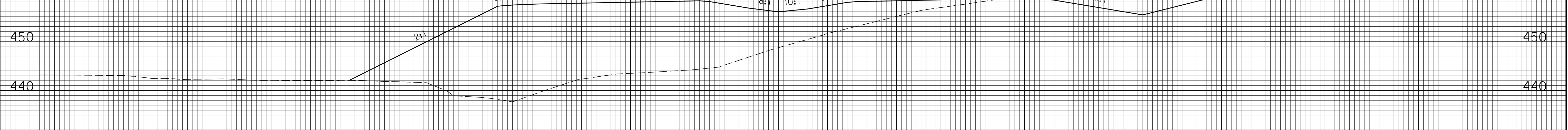
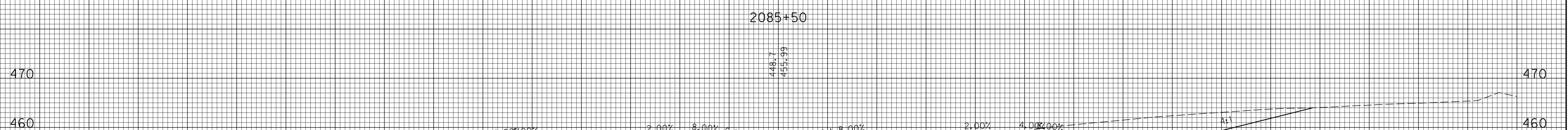
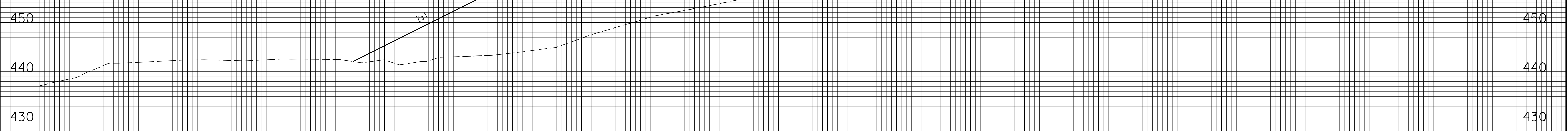
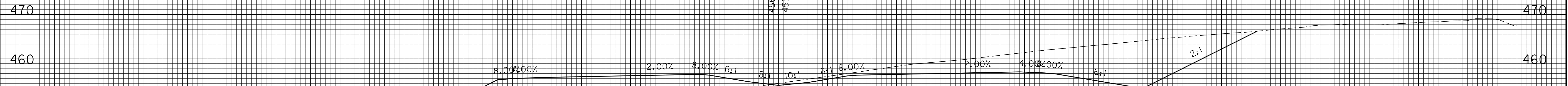
US 641
STA.2083+00 TO STA.2084+00

-150 -140 -130 -120 -110 -100 -90 -80 -70 -60 -50 -40 -30 -20 -10 0 10 20 30 40 50 60 70 80 90

-150 -140 -130 -120 -110 -100 -90 -80 -70 -60 -50 -40 -30 -20 -10 0 10 20 30 40 50 60 70 80 90 100 110

COUNTY OF	ITEM NO.	SHEET NO.
LYON	1-187.31	X54

ROCK ROAD BED	REFILL	EMB. BENCH	GRAN. EMB.	COM	EMB	ROCK EXC	DT LT	DT RT
---------------	--------	------------	------------	-----	-----	----------	-------	-------



SCALE: 1" = 10' HORIZONTAL
1" = 10' VERTICAL

100 110 120 130 140 150

US 641
STA.2084+50 TO STA.2085+50

FILE NAME: J:\10601\WORKING\1.DGN

USER: mwtzberger
DATE PLOTTED: May 18, 2021

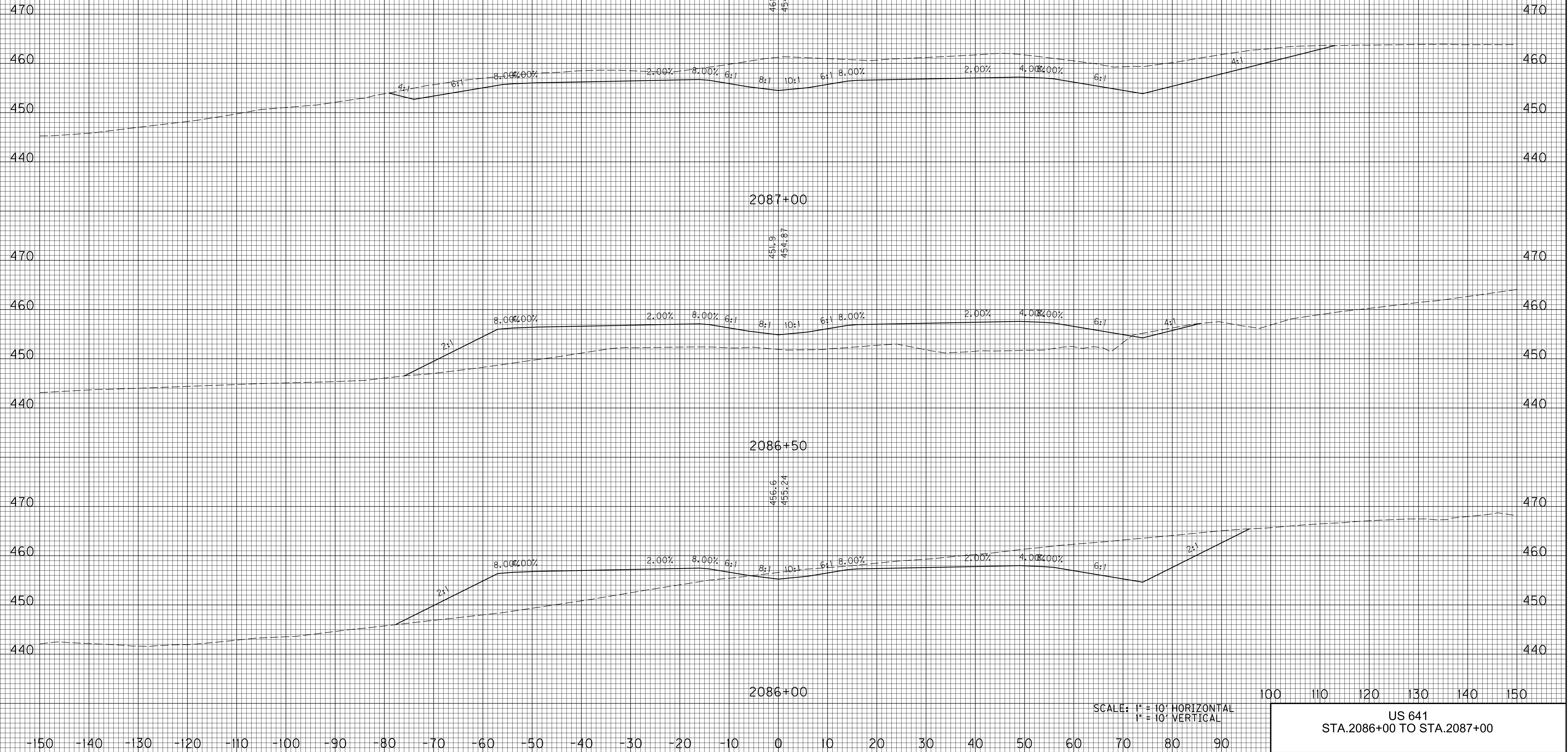
E-SHEET NAME: X05400XS

MicroStation v8.11.9.929

-150 -140 -130 -120 -110 -100 -90 -80 -70 -60 -50 -40 -30 -20 -10 0 10 20 30 40 50 60 70 80 90 100 110

COUNTY OF	ITEM NO.	SHEET NO.
LYON	1-187.31	X55

ROCK ROAD BED	REFILL	EMB. BENCH	GRAN. EMB.	COM	EMB	ROCK EXC	DT LT	DT RT
---------------	--------	------------	------------	-----	-----	----------	-------	-------



FILE NAME: J:\1060\WORKING1.DGN

USER: mwitzberger
DATE PLOTTED: May 18, 2021

E-SHEET NAME: X05500XS

MicroStation v8.11.9.929

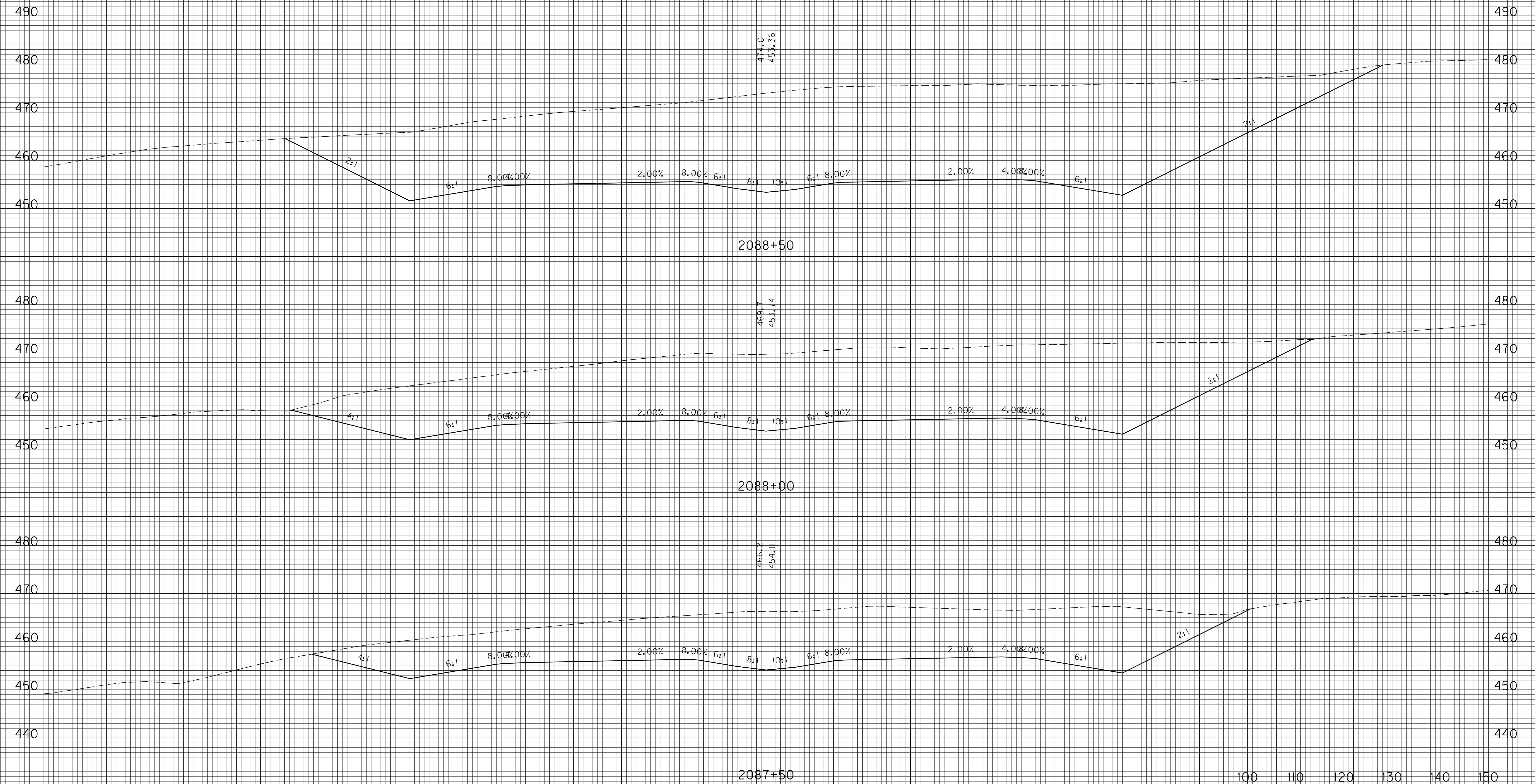
SCALE: 1" = 10' HORIZONTAL
1" = 10' VERTICAL

US 641
STA.2086+00 TO STA.2087+00

-150 -140 -130 -120 -110 -100 -90 -80 -70 -60 -50 -40 -30 -20 -10 0 10 20 30 40 50 60 70 80 90 100 110

COUNTY OF	ITEM NO.	SHEET NO.
LYON	1-187.31	X56

ROCK ROAD BED	REFILL	EMB. BENCH	GRAN. EMB.	COM	EMB	ROCK EXC	DT LT	DT RT
---------------	--------	------------	------------	-----	-----	----------	-------	-------



FILE NAME: J:\1060\WORKING\1.DGN

USER: mwhzheper
DATE PLOTTED: May 18, 2021

E-SHEET NAME: X05600XS

MicroStation v8.11.9.929

SCALE: 1" = 10' HORIZONTAL
1" = 10' VERTICAL

100 110 120 130 140 150

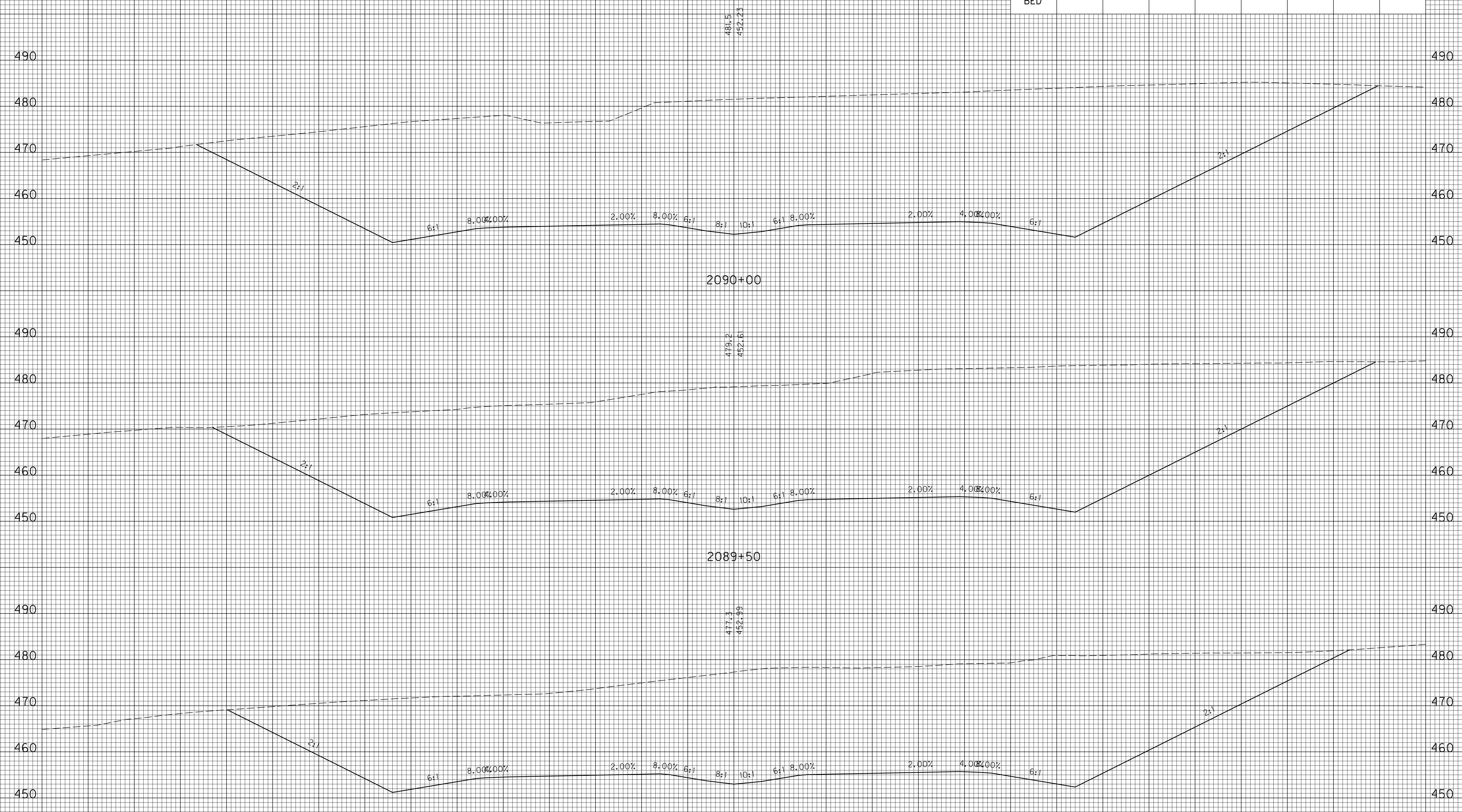
US 641
STA.2087+50 TO STA.2088+50

-150 -140 -130 -120 -110 -100 -90 -80 -70 -60 -50 -40 -30 -20 -10 0 10 20 30 40 50 60 70 80 90

-150 -140 -130 -120 -110 -100 -90 -80 -70 -60 -50 -40 -30 -20 -10 0 10 20 30 40 50 60 70 80 90 100 110

COUNTY OF	ITEM NO.	SHEET NO.
LYON	1-187.31	X57

ROCK ROAD BED	REFILL	EMB. BENCH	GRAN. EMB.	COM	EMB	ROCK EXC	DT LT	DT RT
---------------	--------	------------	------------	-----	-----	----------	-------	-------



2090+00

2089+50

2089+00

SCALE: 1" = 10' HORIZONTAL
1" = 10' VERTICAL

100 110 120 130 140 150

US 641
STA.2089+00 TO STA.2090+00

FILE NAME: J:\10601\WORKING\1.DGN

USER: mwhzberger
DATE PLOTTED: May 18, 2021

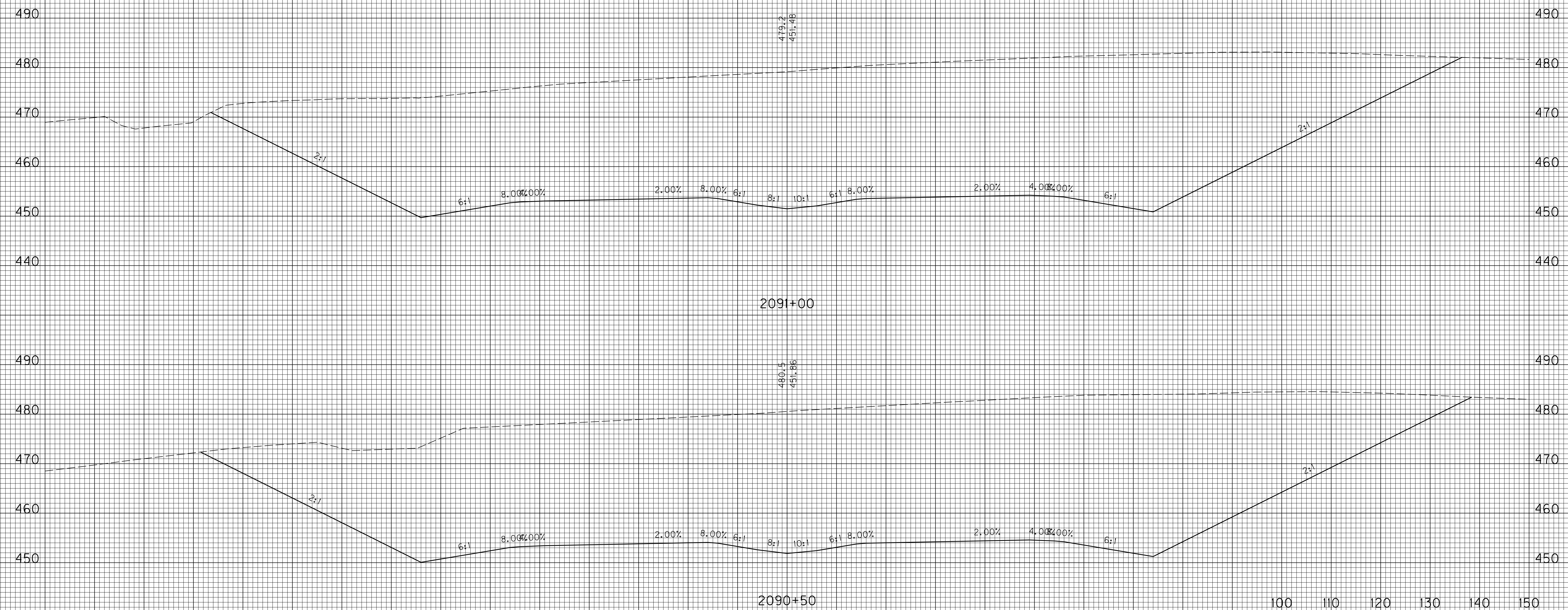
E-SHEET NAME: X05700XS

MicroStation v8.11.9.029

-150 -140 -130 -120 -110 -100 -90 -80 -70 -60 -50 -40 -30 -20 -10 0 10 20 30 40 50 60 70 80 90 100 110

COUNTY OF	ITEM NO.	SHEET NO.
LYON	1-187.31	X58

ROCK ROAD BED	REFILL	EMB. BENCH	GRAN. EMB.	COM	EMB	ROCK EXC	DT LT	DT RT
---------------	--------	------------	------------	-----	-----	----------	-------	-------



FILE NAME: J:\1060\WORKING1.DGN

USER: mwhzherper
DATE PLOTTED: May 18, 2021

E-SHEET NAME: X05800XS

MicroStation v8.11.9.029

SCALE: 1" = 10' HORIZONTAL
1" = 10' VERTICAL

100 110 120 130 140 150

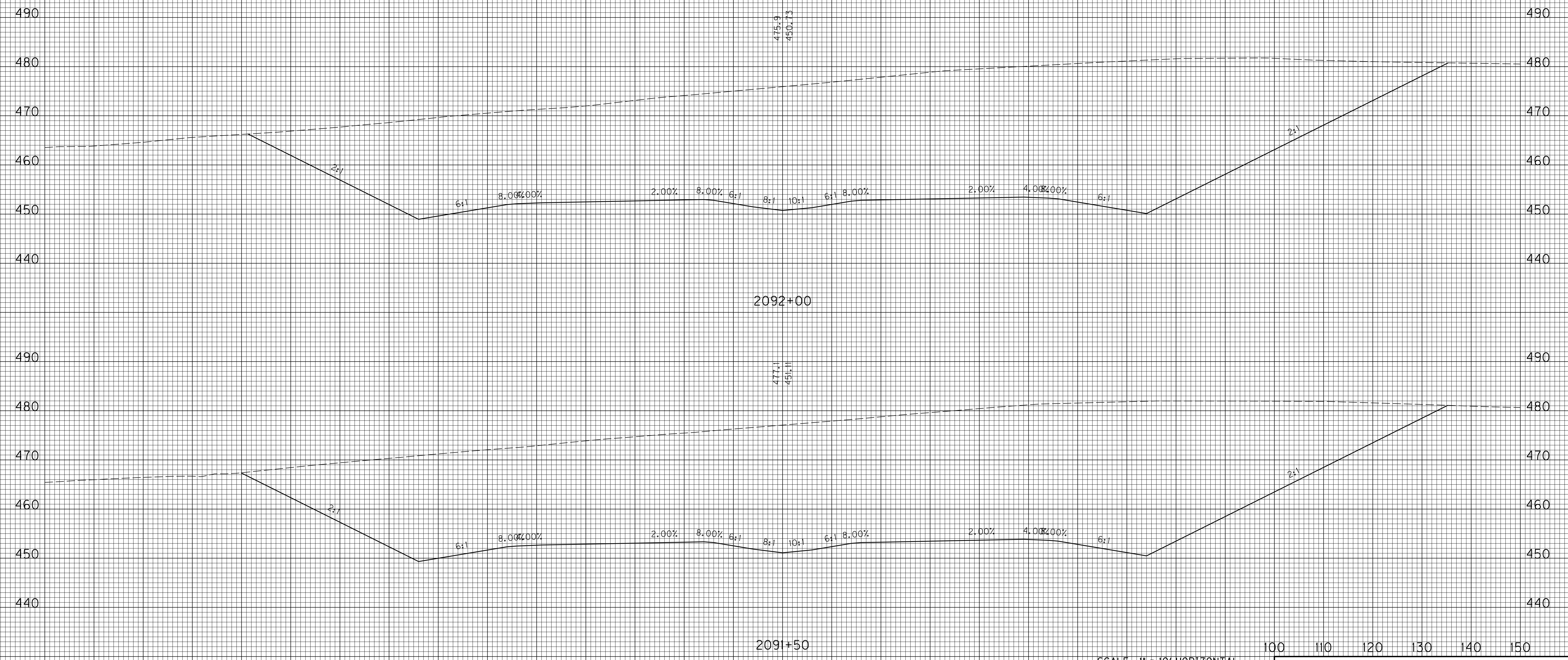
US 641
STA.2090+50 TO STA.2091+00

-150 -140 -130 -120 -110 -100 -90 -80 -70 -60 -50 -40 -30 -20 -10 0 10 20 30 40 50 60 70 80 90

-150 -140 -130 -120 -110 -100 -90 -80 -70 -60 -50 -40 -30 -20 -10 0 10 20 30 40 50 60 70 80 90 100 110

COUNTY OF	ITEM NO.	SHEET NO.
LYON	1-187.31	X59

ROCK ROAD BED	REFILL	EMB. BENCH	GRAN. EMB.	COM	EMB	ROCK EXC	DT LT	DT RT
---------------	--------	------------	------------	-----	-----	----------	-------	-------



FILE NAME: J:\10601\WORKING1.DGN

USER: mwhzheper
DATE PLOTTED: May 18, 2021

E-SHEET NAME: X05900XS

MicroStation v8.11.9.929

SCALE: 1" = 10' HORIZONTAL
1" = 10' VERTICAL

100 110 120 130 140 150

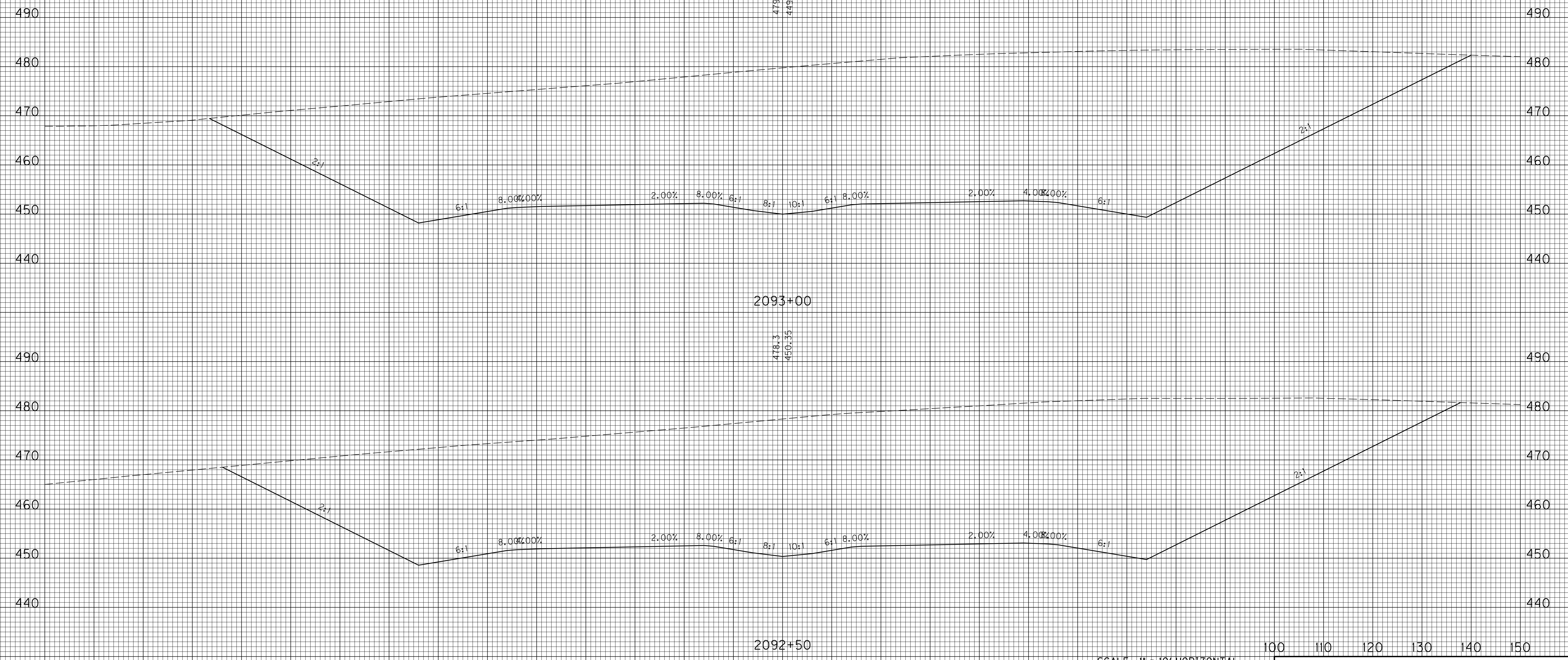
US 641
STA.2091+50 TO STA.2092+00

-150 -140 -130 -120 -110 -100 -90 -80 -70 -60 -50 -40 -30 -20 -10 0 10 20 30 40 50 60 70 80 90

-150 -140 -130 -120 -110 -100 -90 -80 -70 -60 -50 -40 -30 -20 -10 0 10 20 30 40 50 60 70 80 90 100 110

COUNTY OF	ITEM NO.	SHEET NO.
LYON	1-187.31	X60

ROCK ROAD BED	REFILL	EMB. BENCH	GRAN. EMB.	COM	EMB	ROCK EXC	DT LT	DT RT
---------------	--------	------------	------------	-----	-----	----------	-------	-------



FILE NAME: J:\10601\WORKING1.DGN

USER: mwitzberger
DATE PLOTTED: May 18, 2021

E-SHEET NAME: X06000XS

MicroStation v8.11.9.029

SCALE: 1" = 10' HORIZONTAL
1" = 10' VERTICAL

100 110 120 130 140 150

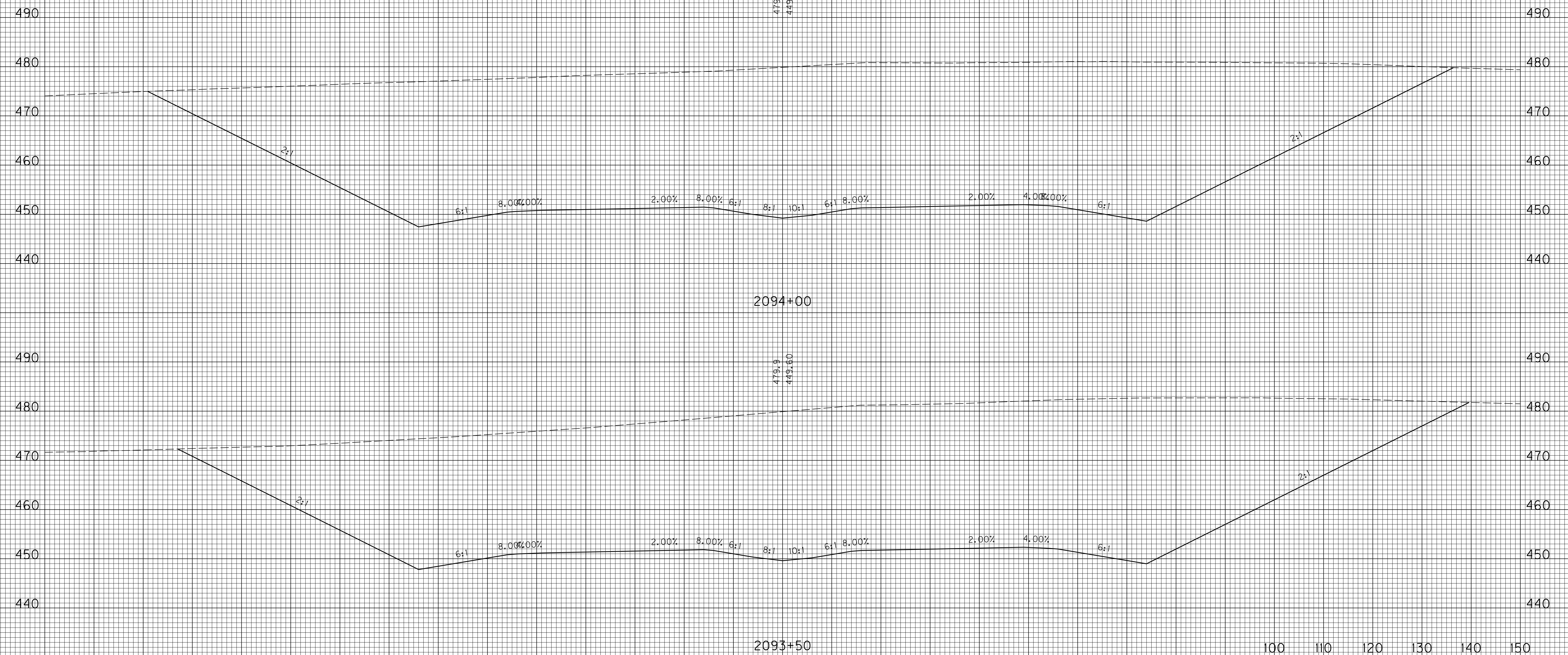
US 641
STA.2092+50 TO STA.2093+00

-150 -140 -130 -120 -110 -100 -90 -80 -70 -60 -50 -40 -30 -20 -10 0 10 20 30 40 50 60 70 80 90

-150 -140 -130 -120 -110 -100 -90 -80 -70 -60 -50 -40 -30 -20 -10 0 10 20 30 40 50 60 70 80 90 100 110

COUNTY OF	ITEM NO.	SHEET NO.
LYON	1-187.31	X61

ROCK ROAD BED	REFILL	EMB. BENCH	GRAN. EMB.	COM	EMB	ROCK EXC	DT LT	DT RT
---------------	--------	------------	------------	-----	-----	----------	-------	-------



FILE NAME: J:\10601\WORKING1.DGN

USER: mwhzheper
DATE PLOTTED: May 18, 2021

E-SHEET NAME: X06100XS

MicroStation v8.11.9.929

SCALE: 1" = 10' HORIZONTAL
1" = 10' VERTICAL

100 110 120 130 140 150

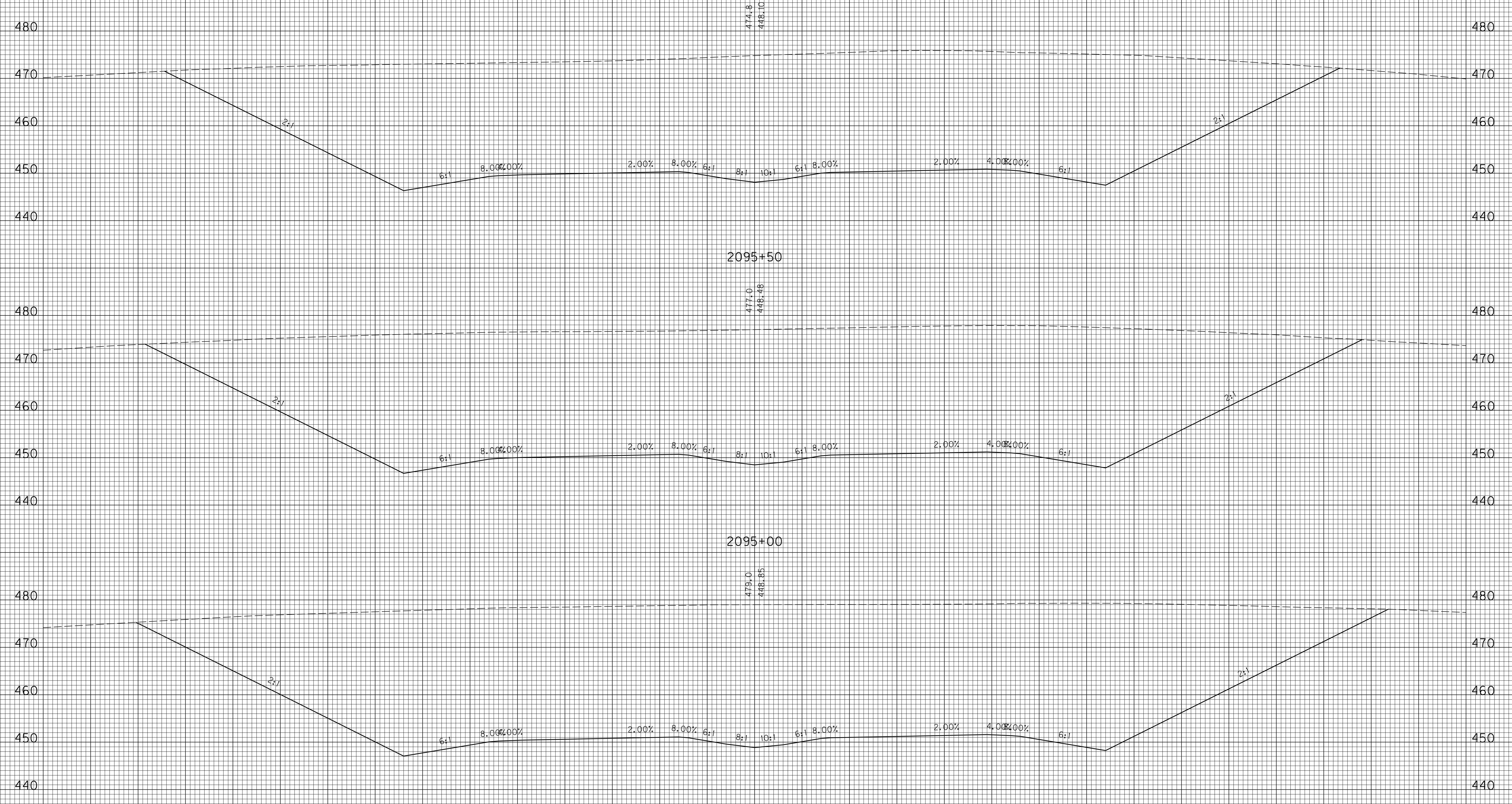
US 641
STA.2093+50 TO STA.2094+00

-150 -140 -130 -120 -110 -100 -90 -80 -70 -60 -50 -40 -30 -20 -10 0 10 20 30 40 50 60 70 80 90

-150 -140 -130 -120 -110 -100 -90 -80 -70 -60 -50 -40 -30 -20 -10 0 10 20 30 40 50 60 70 80 90 100 110

COUNTY OF	ITEM NO.	SHEET NO.
LYON	1-187.31	X62

ROCK ROAD BED	REFILL	EMB. BENCH	GRAN. EMB.	COM	EMB	ROCK EXC	DT LT	DT RT
---------------	--------	------------	------------	-----	-----	----------	-------	-------



SCALE: 1" = 10' HORIZONTAL
1" = 10' VERTICAL

100 110 120 130 140 150

US 641
STA.2094+50 TO STA.2095+50

FILE NAME: J:\10601\WORKING1.DGN

USER: mwtzherper
DATE PLOTTED: May 18, 2021

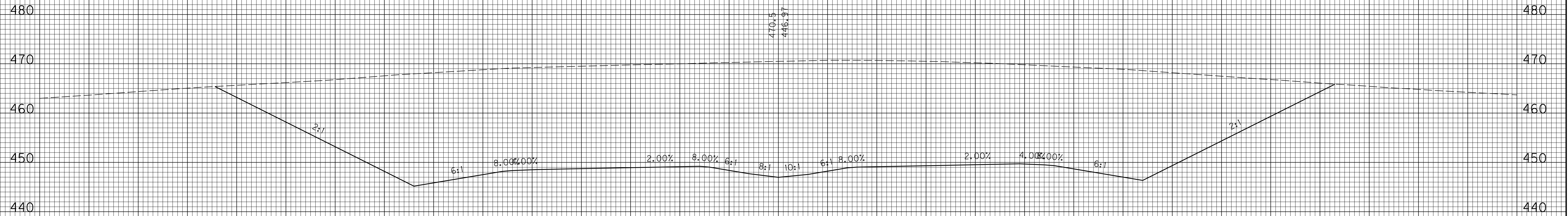
E-SHEET NAME: X06200XS

MicroStation v8.11.9.929

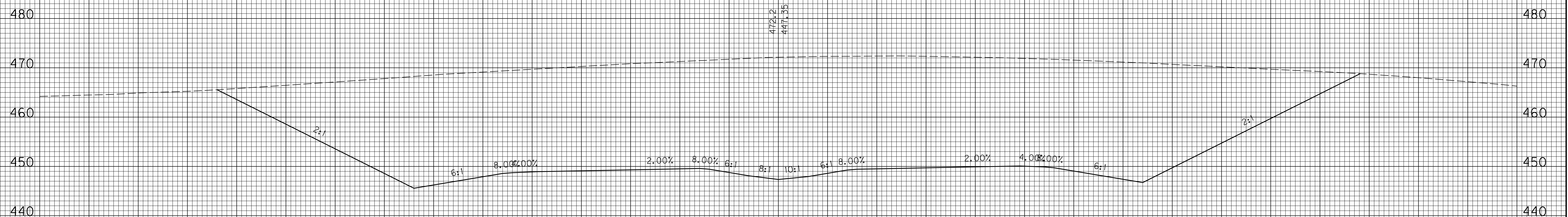
-150 -140 -130 -120 -110 -100 -90 -80 -70 -60 -50 -40 -30 -20 -10 0 10 20 30 40 50 60 70 80 90 100 110

COUNTY OF	ITEM NO.	SHEET NO.
LYON	1-187.31	X63

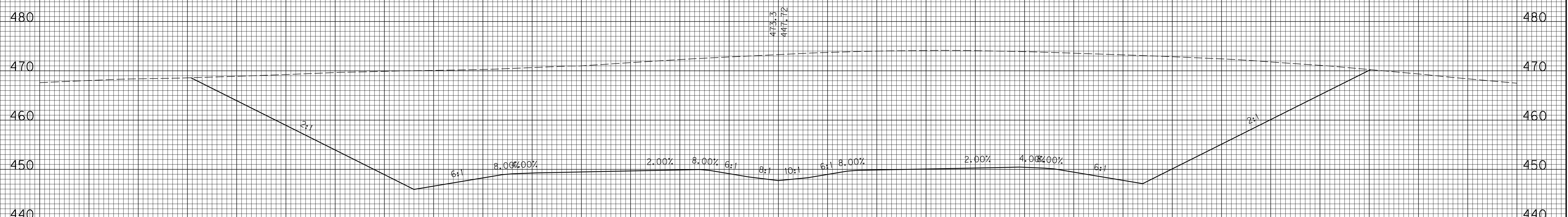
ROCK ROAD BED	REFILL	EMB. BENCH	GRAN. EMB.	COM	EMB	ROCK EXC	DT LT	DT RT
---------------	--------	------------	------------	-----	-----	----------	-------	-------



2097+00



2096+50



2096+00

SCALE: 1" = 10' HORIZONTAL
1" = 10' VERTICAL

100 110 120 130 140 150

US 641
STA.2096+00 TO STA.2097+00

FILE NAME: J:\10601\WORKING1.DGN

USER: mwtzberger
DATE PLOTTED: May 18, 2021

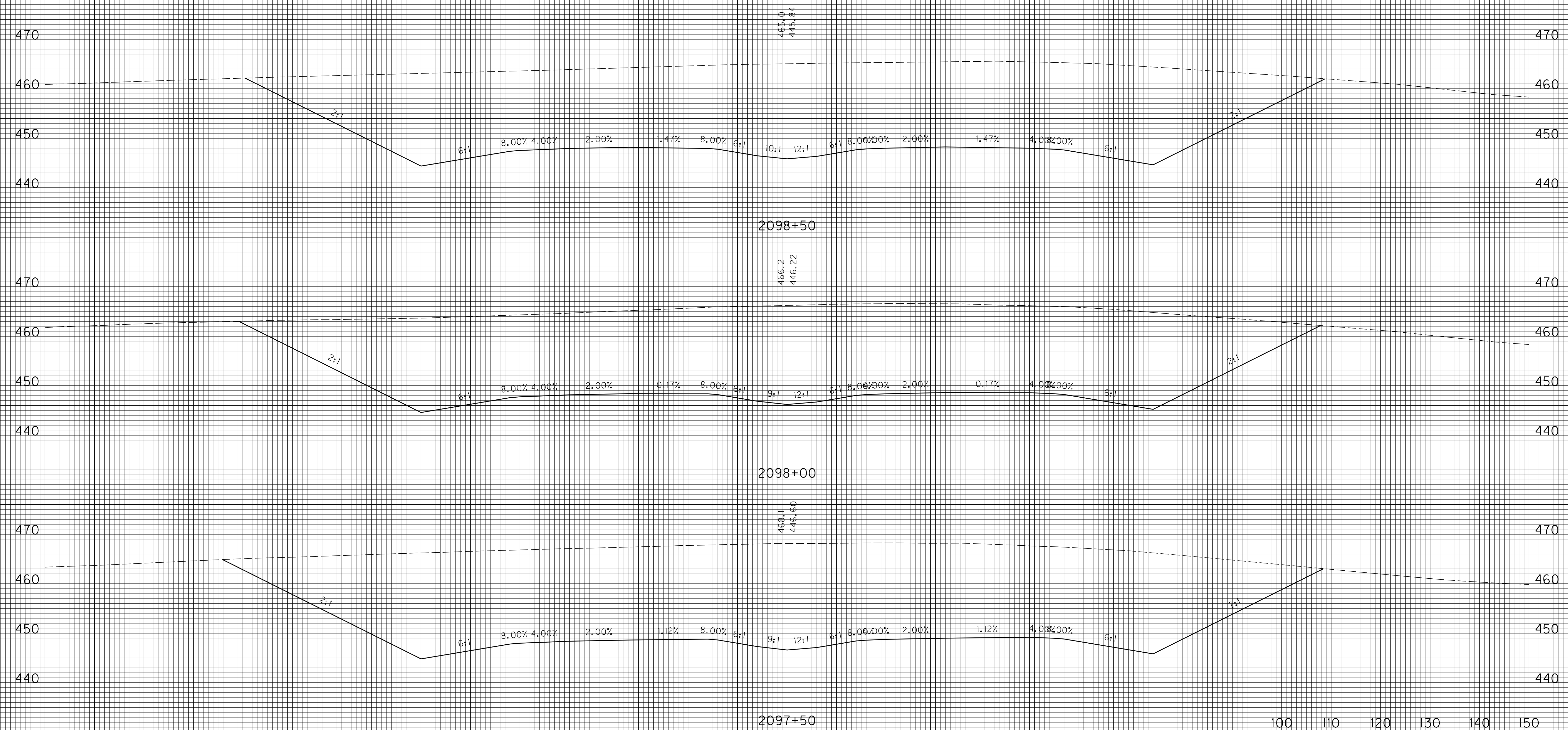
E-SHEET NAME: X06300XS

MicroStation v8.11.9.029

-150 -140 -130 -120 -110 -100 -90 -80 -70 -60 -50 -40 -30 -20 -10 0 10 20 30 40 50 60 70 80 90 100 110

COUNTY OF	ITEM NO.	SHEET NO.
LYON	1-187.31	X64

ROCK ROAD BED	REFILL	EMB. BENCH	GRAN. EMB.	COM	EMB	ROCK EXC	DT LT	DT RT
---------------	--------	------------	------------	-----	-----	----------	-------	-------



FILE NAME: J:\10601\WORKING1.DGN

USER: mwtzberger
DATE PLOTTED: May 18, 2021

E-SHEET NAME: X0640XS

MicroStation v8.11.9.929

SCALE: 1" = 10' HORIZONTAL
1" = 10' VERTICAL

100 110 120 130 140 150

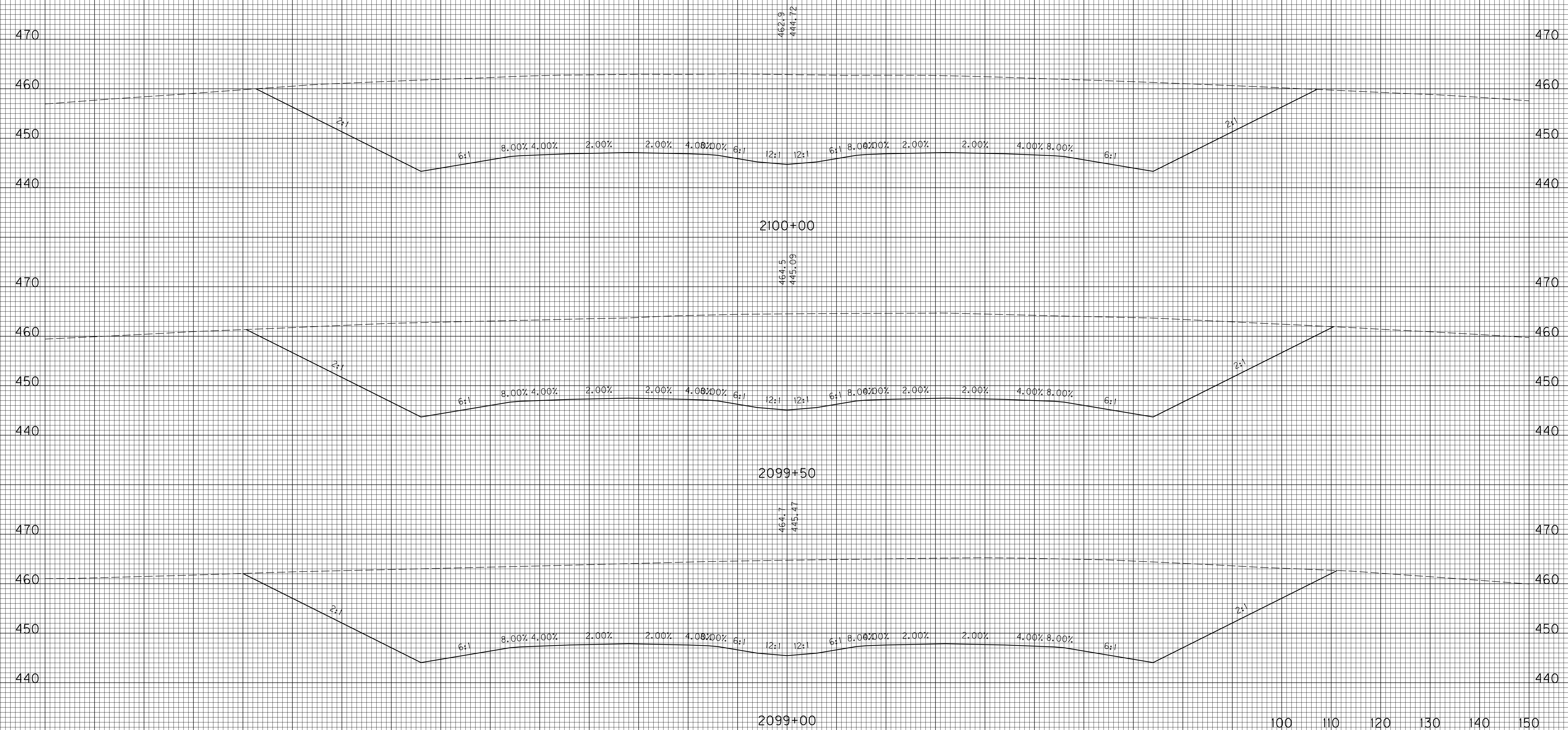
US 641
STA.2097+50 TO STA.2098+50

-150 -140 -130 -120 -110 -100 -90 -80 -70 -60 -50 -40 -30 -20 -10 0 10 20 30 40 50 60 70 80 90

-150 -140 -130 -120 -110 -100 -90 -80 -70 -60 -50 -40 -30 -20 -10 0 10 20 30 40 50 60 70 80 90 100 110

COUNTY OF	ITEM NO.	SHEET NO.
LYON	1-187.31	X65

ROCK ROAD BED	REFILL	EMB. BENCH	GRAN. EMB.	COM	EMB	ROCK EXC	DT LT	DT RT
---------------	--------	------------	------------	-----	-----	----------	-------	-------



FILE NAME: J:\1060\WORKING1.DGN

USER: mwitzberger
DATE PLOTTED: May 18, 2021

E-SHEET NAME: X06500XS

MicroStation v8.11.9.929

SCALE: 1" = 10' HORIZONTAL
1" = 10' VERTICAL

100 110 120 130 140 150

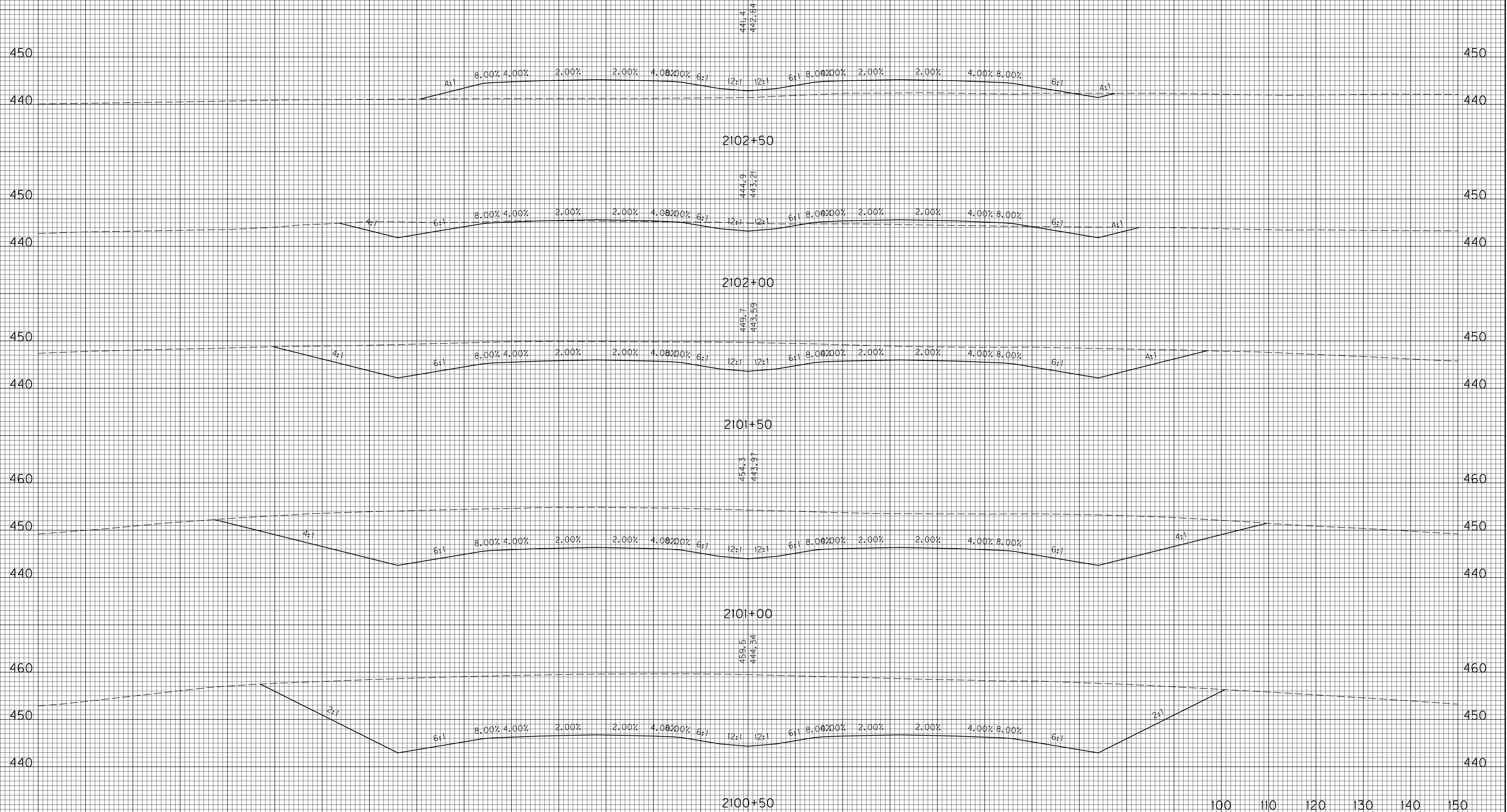
US 641
STA.2099+00 TO STA.2100+00

-150 -140 -130 -120 -110 -100 -90 -80 -70 -60 -50 -40 -30 -20 -10 0 10 20 30 40 50 60 70 80 90

-150 -140 -130 -120 -110 -100 -90 -80 -70 -60 -50 -40 -30 -20 -10 0 10 20 30 40 50 60 70 80 90 100 110

COUNTY OF	ITEM NO.	SHEET NO.
LYON	1-187.31	X66

ROCK ROAD BED	REFILL	EMB. BENCH	GRAN. EMB.	COM	EMB	ROCK EXC	DT LT	DT RT
---------------	--------	------------	------------	-----	-----	----------	-------	-------



FILE NAME: J:\1060\WORKING1.DGN

USER: mwitzberger
DATE PLOTTED: May 18, 2021

E-SHEET NAME: X06600XS

MicroStation v8.11.9.929

SCALE: 1" = 10' HORIZONTAL
1" = 10' VERTICAL

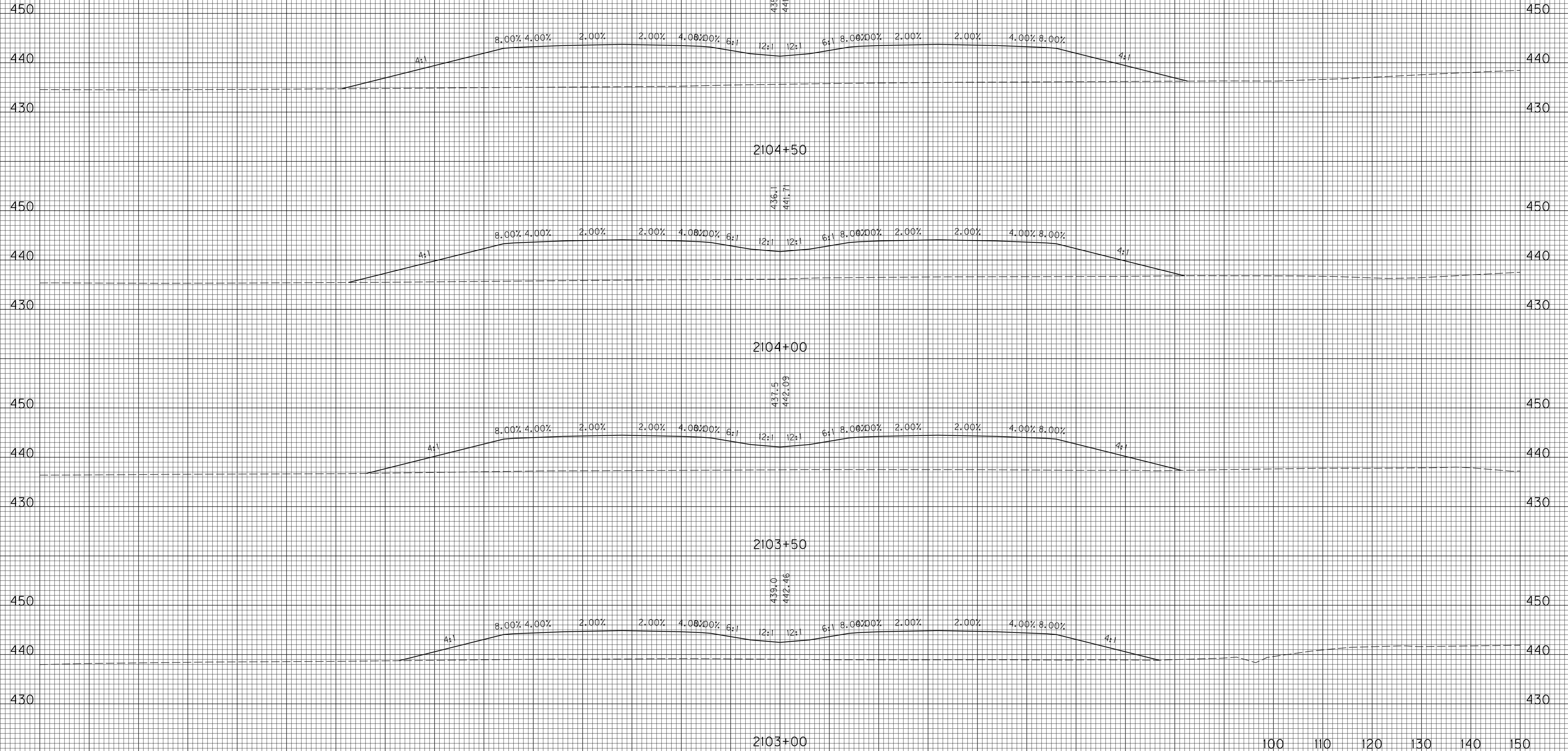
US 641
STA.2100+50 TO STA.2102+50

-150 -140 -130 -120 -110 -100 -90 -80 -70 -60 -50 -40 -30 -20 -10 0 10 20 30 40 50 60 70 80 90

-150 -140 -130 -120 -110 -100 -90 -80 -70 -60 -50 -40 -30 -20 -10 0 10 20 30 40 50 60 70 80 90 100 110

COUNTY OF	ITEM NO.	SHEET NO.
LYON	1-187.31	X67

ROCK ROAD BED	REFILL	EMB. BENCH	GRAN. EMB.	COM	EMB	ROCK EXC	DT LT	DT RT
---------------	--------	------------	------------	-----	-----	----------	-------	-------



SCALE: 1" = 10' HORIZONTAL
1" = 10' VERTICAL

100 110 120 130 140 150

US 641
STA.2103+00 TO STA.2104+50

FILE NAME: J:\1060\WORKING1.DGN

USER: mwhzheper
DATE PLOTTED: May 18, 2021

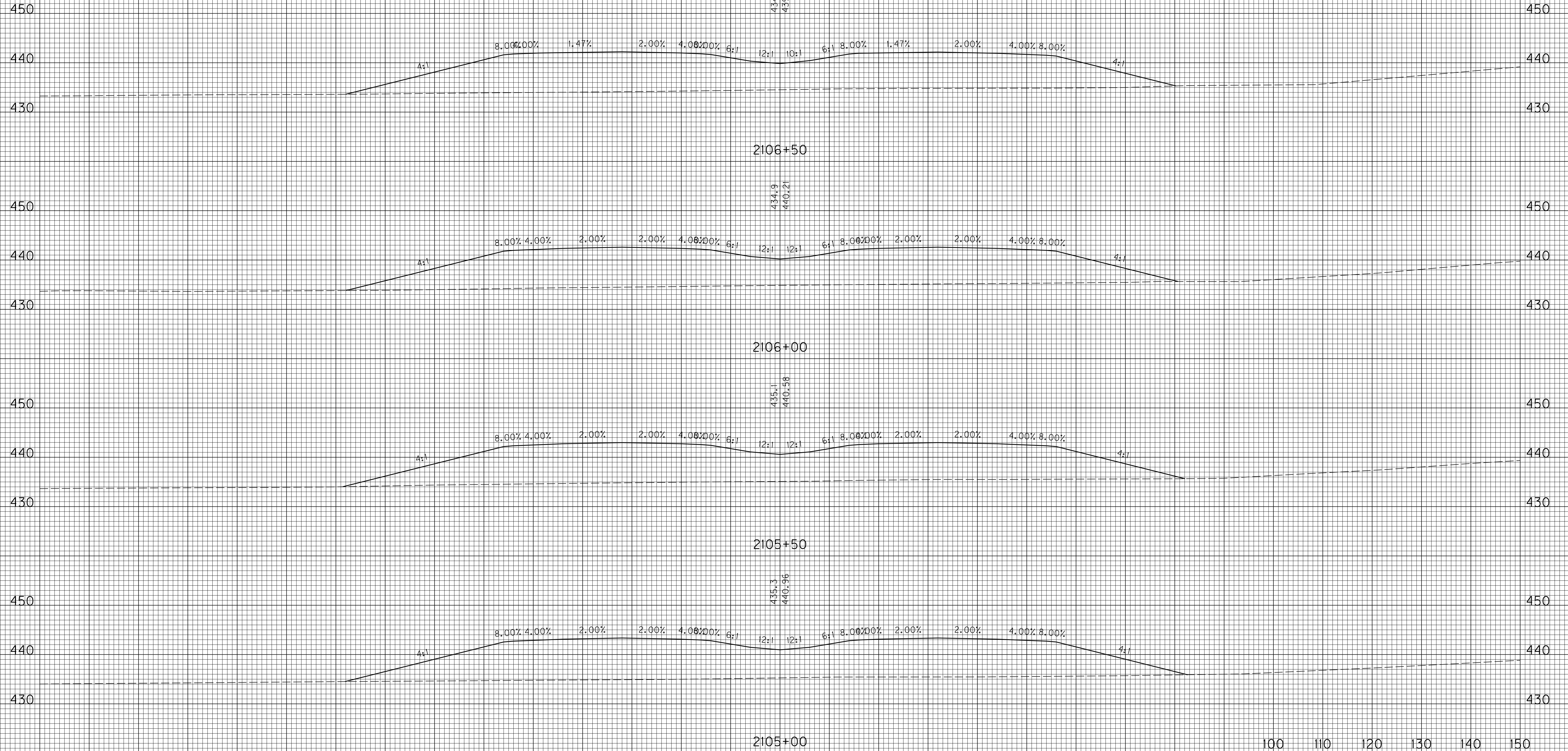
E-SHEET NAME: X06700XS

MicroStation v8.11.9.929

-150 -140 -130 -120 -110 -100 -90 -80 -70 -60 -50 -40 -30 -20 -10 0 10 20 30 40 50 60 70 80 90 100 110

COUNTY OF	ITEM NO.	SHEET NO.
LYON	1-187.31	X68

ROCK ROAD BED	REFILL	EMB. BENCH	GRAN. EMB.	COM	EMB	ROCK EXC	DT LT	DT RT
---------------	--------	------------	------------	-----	-----	----------	-------	-------



SCALE: 1" = 10' HORIZONTAL
1" = 10' VERTICAL

100 110 120 130 140 150

US 641
STA.2105+00 TO STA.2106+50

FILE NAME: J:\1060\WORKING1.DGN

USER: mwtzberger
DATE PLOTTED: May 18, 2021

E-SHEET NAME: X06600XS

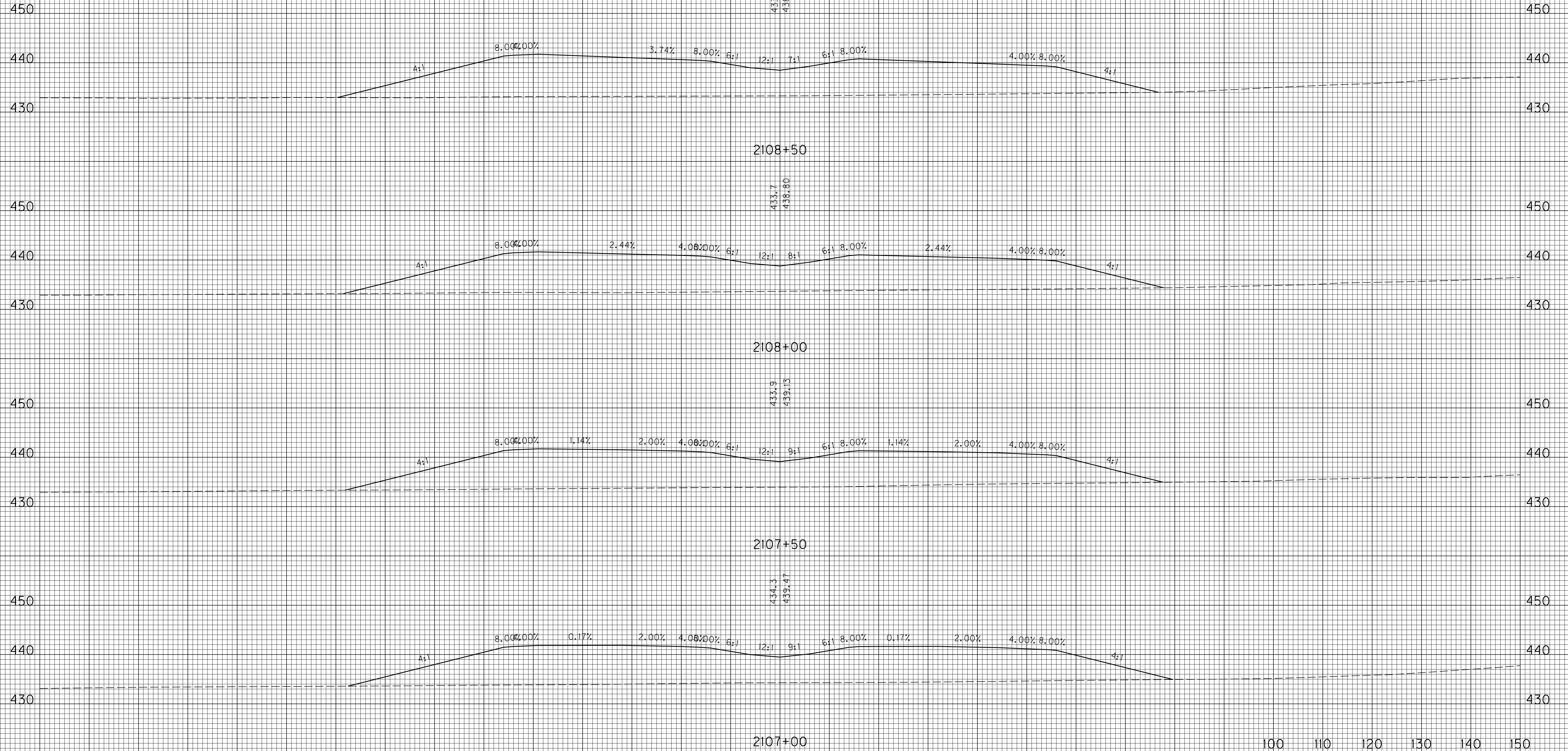
MicroStation v8.11.9.929

-150 -140 -130 -120 -110 -100 -90 -80 -70 -60 -50 -40 -30 -20 -10 0 10 20 30 40 50 60 70 80 90

-150 -140 -130 -120 -110 -100 -90 -80 -70 -60 -50 -40 -30 -20 -10 0 10 20 30 40 50 60 70 80 90 100 110

COUNTY OF	ITEM NO.	SHEET NO.
LYON	1-187.31	X69

ROCK ROAD BED	REFILL	EMB. BENCH	GRAN. EMB.	COM	EMB	ROCK EXC	DT LT	DT RT
---------------	--------	------------	------------	-----	-----	----------	-------	-------



FILE NAME: J:\10601\WORKING1.DGN

USER: mwitzberger
DATE PLOTTED: May 18, 2021

E-SHEET NAME: X06900XS

MicroStation v8.11.9.929

SCALE: 1" = 10' HORIZONTAL
1" = 10' VERTICAL

100 110 120 130 140 150

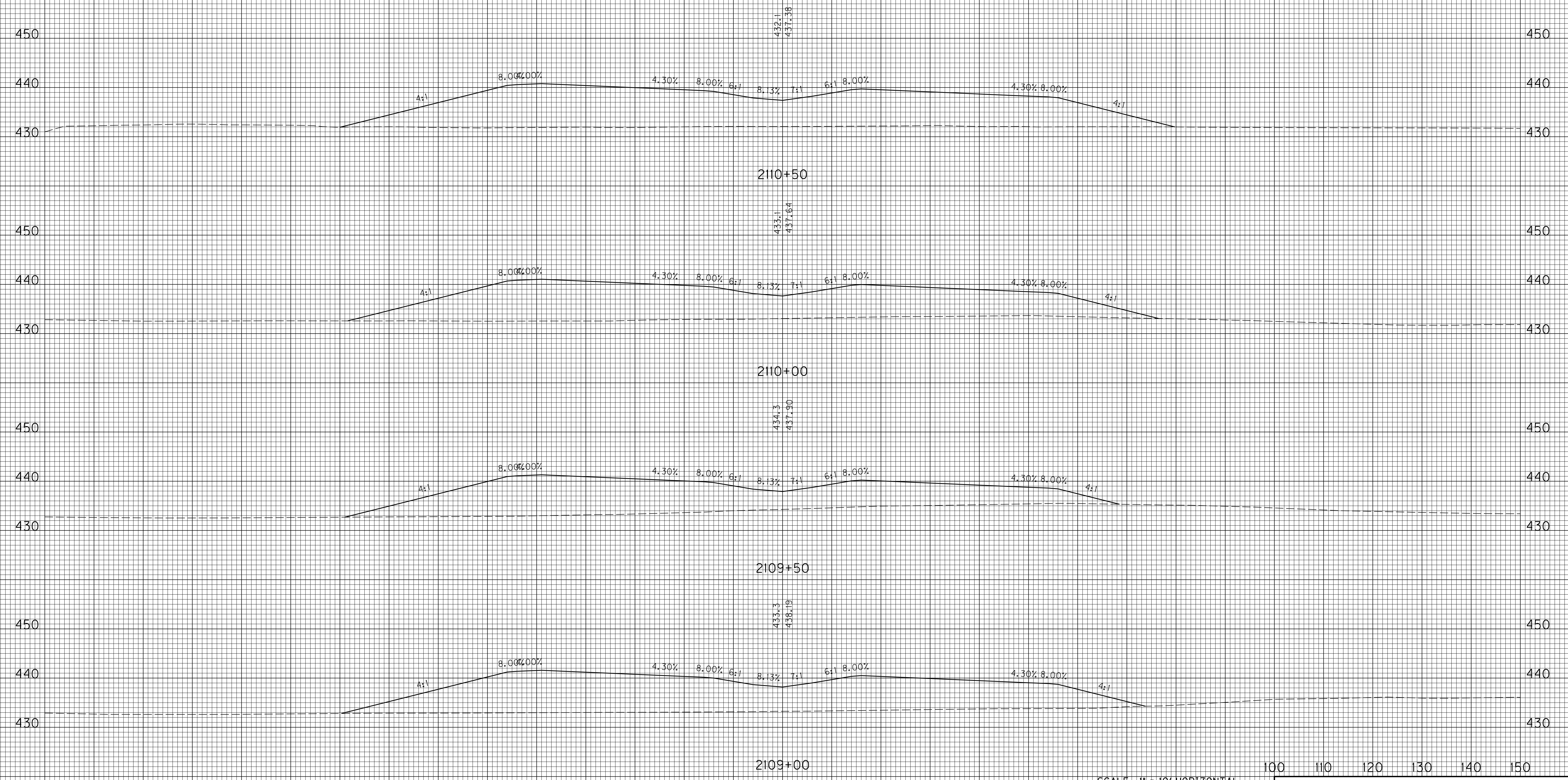
US 641
STA.2107+00 TO STA.2108+50

-150 -140 -130 -120 -110 -100 -90 -80 -70 -60 -50 -40 -30 -20 -10 0 10 20 30 40 50 60 70 80 90

-150 -140 -130 -120 -110 -100 -90 -80 -70 -60 -50 -40 -30 -20 -10 0 10 20 30 40 50 60 70 80 90 100 110

COUNTY OF	ITEM NO.	SHEET NO.
LYON	1-187.31	X70

ROCK ROAD BED	REFILL	EMB. BENCH	GRAN. EMB.	COM	EMB	ROCK EXC	DT LT	DT RT
---------------	--------	------------	------------	-----	-----	----------	-------	-------



FILE NAME: J:\10601\WORKING1.DGN

USER: mwtzberger
DATE PLOTTED: May 18, 2021

E-SHEET NAME: X07000XS

MicroStation v8.11.9.929

SCALE: 1" = 10' HORIZONTAL
1" = 10' VERTICAL

100 110 120 130 140 150

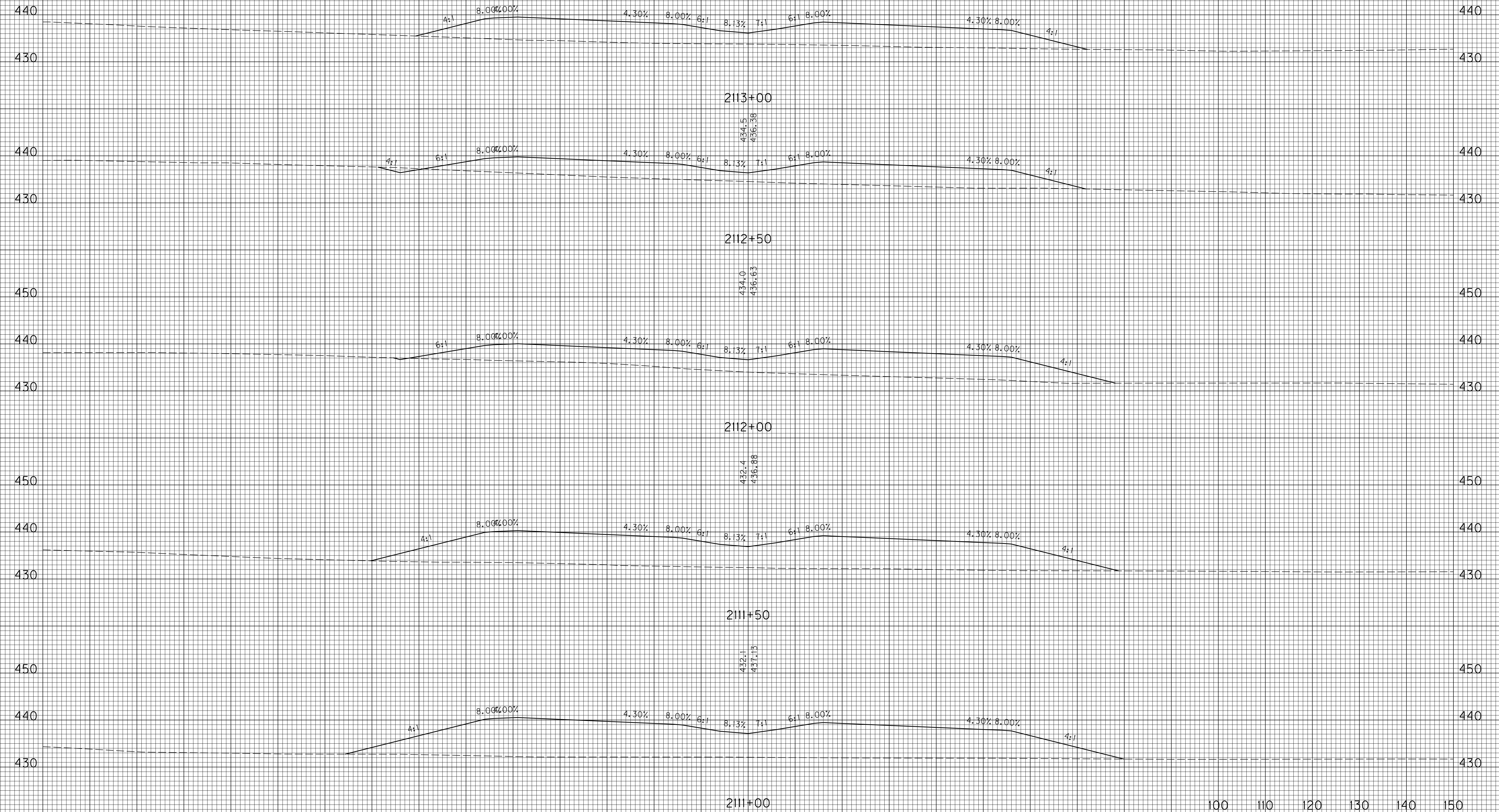
US 641
STA.2109+00 TO STA.2110+50

-150 -140 -130 -120 -110 -100 -90 -80 -70 -60 -50 -40 -30 -20 -10 0 10 20 30 40 50 60 70 80 90

-150 -140 -130 -120 -110 -100 -90 -80 -70 -60 -50 -40 -30 -20 -10 0 10 20 30 40 50 60 70 80 90 100 110

COUNTY OF	ITEM NO.	SHEET NO.
LYON	1-187.31	X71

ROCK ROAD BED	REFILL	EMB. BENCH	GRAN. EMB.	COM	EMB	ROCK EXC	DT LT	DT RT
---------------	--------	------------	------------	-----	-----	----------	-------	-------



FILE NAME: J:\1060\WORKING\1.DGN

USER: mwitzberger
DATE PLOTTED: May 18, 2021

E-SHEET NAME: X07100XS

MicroStation v8.11.9.929

SCALE: 1" = 10' HORIZONTAL
1" = 10' VERTICAL

100 110 120 130 140 150

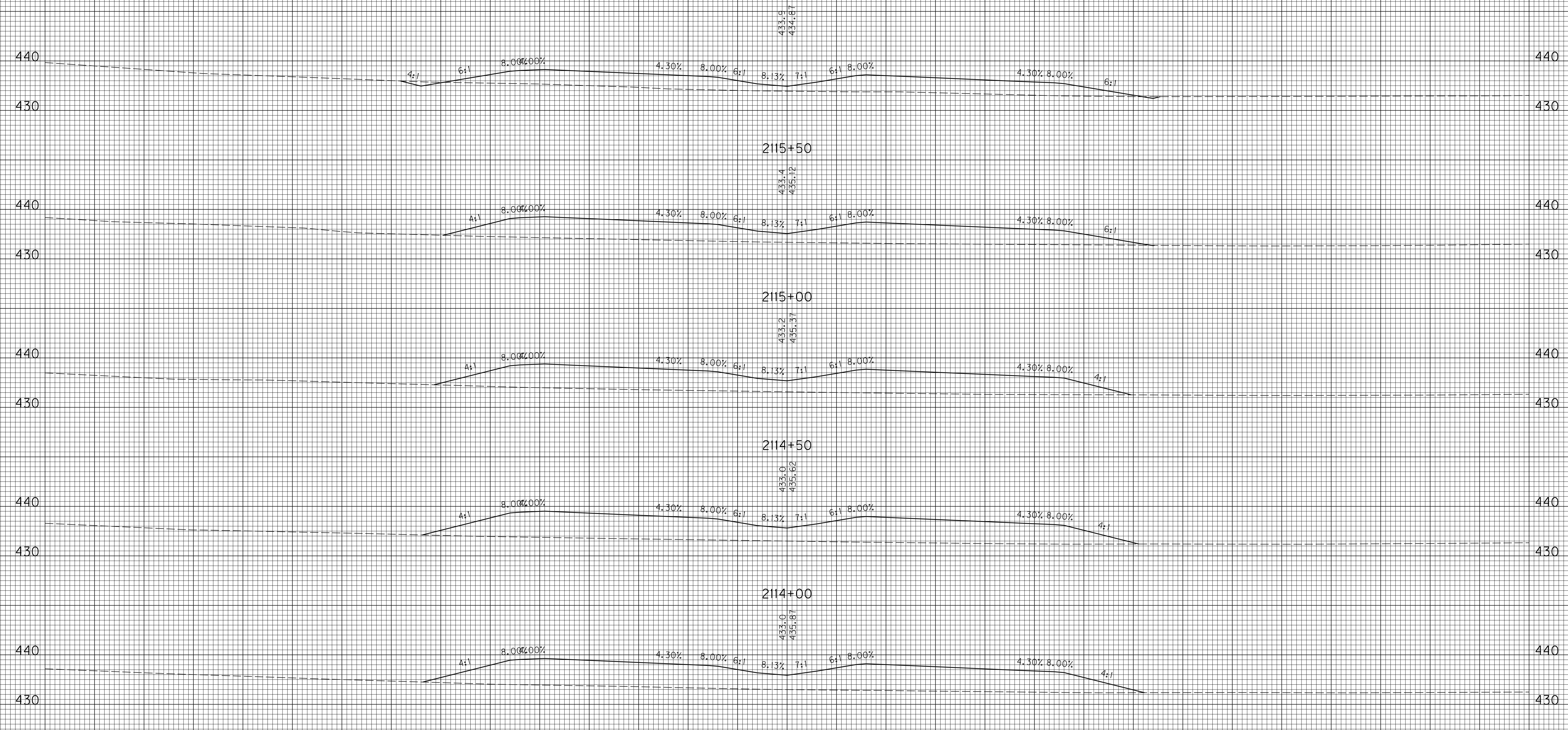
US 641
STA.2111+00 TO STA.2113+00

-150 -140 -130 -120 -110 -100 -90 -80 -70 -60 -50 -40 -30 -20 -10 0 10 20 30 40 50 60 70 80 90

-150 -140 -130 -120 -110 -100 -90 -80 -70 -60 -50 -40 -30 -20 -10 0 10 20 30 40 50 60 70 80 90 100 110

COUNTY OF	ITEM NO.	SHEET NO.
LYON	1-187.31	X72

ROCK ROAD BED	REFILL	EMB. BENCH	GRAN. EMB.	COM	EMB	ROCK EXC	DT LT	DT RT
---------------	--------	------------	------------	-----	-----	----------	-------	-------



FILE NAME: J:\1060\WORKING\1.DGN

USER: mwhzherper
DATE PLOTTED: May 18, 2021

E-SHEET NAME: X07200XS

MicroStation v8.11.9.029

SCALE: 1" = 10' HORIZONTAL
1" = 10' VERTICAL

100 110 120 130 140 150

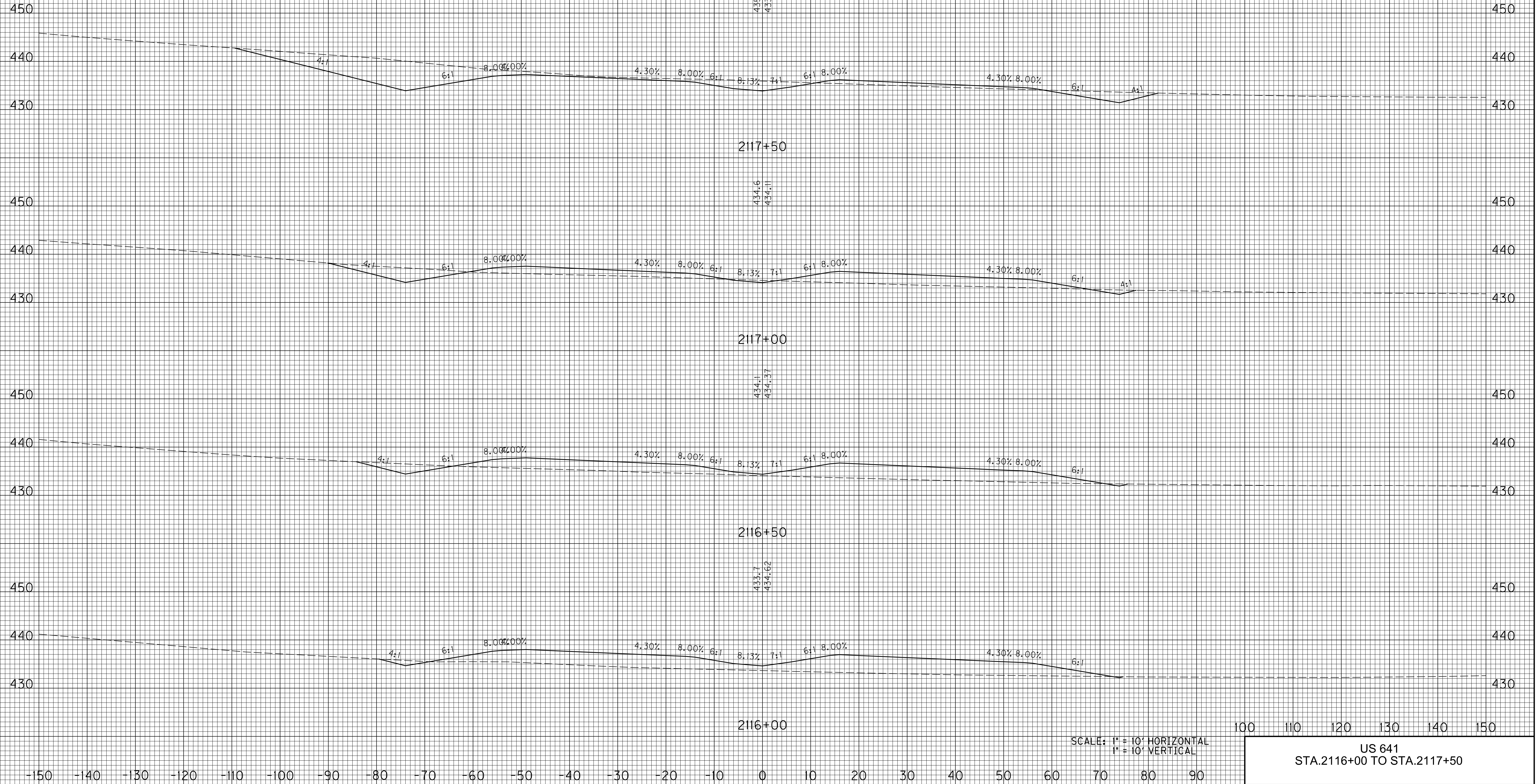
US 641
STA.2113+50 TO STA.2115+50

-150 -140 -130 -120 -110 -100 -90 -80 -70 -60 -50 -40 -30 -20 -10 0 10 20 30 40 50 60 70 80 90

-150 -140 -130 -120 -110 -100 -90 -80 -70 -60 -50 -40 -30 -20 -10 0 10 20 30 40 50 60 70 80 90 100 110

COUNTY OF	ITEM NO.	SHEET NO.
LYON	1-187.31	X73

ROCK ROAD BED	REFILL	EMB. BENCH	GRAN. EMB.	COM	EMB	ROCK EXC	DT LT	DT RT
---------------	--------	------------	------------	-----	-----	----------	-------	-------



FILE NAME: J:\10601\WORKING1.DGN

USER: mwitzberger
DATE PLOTTED: May 18, 2021

E-SHEET NAME: X07300XS

MicroStation v8.11.9.929

SCALE: 1" = 10' HORIZONTAL
1" = 10' VERTICAL

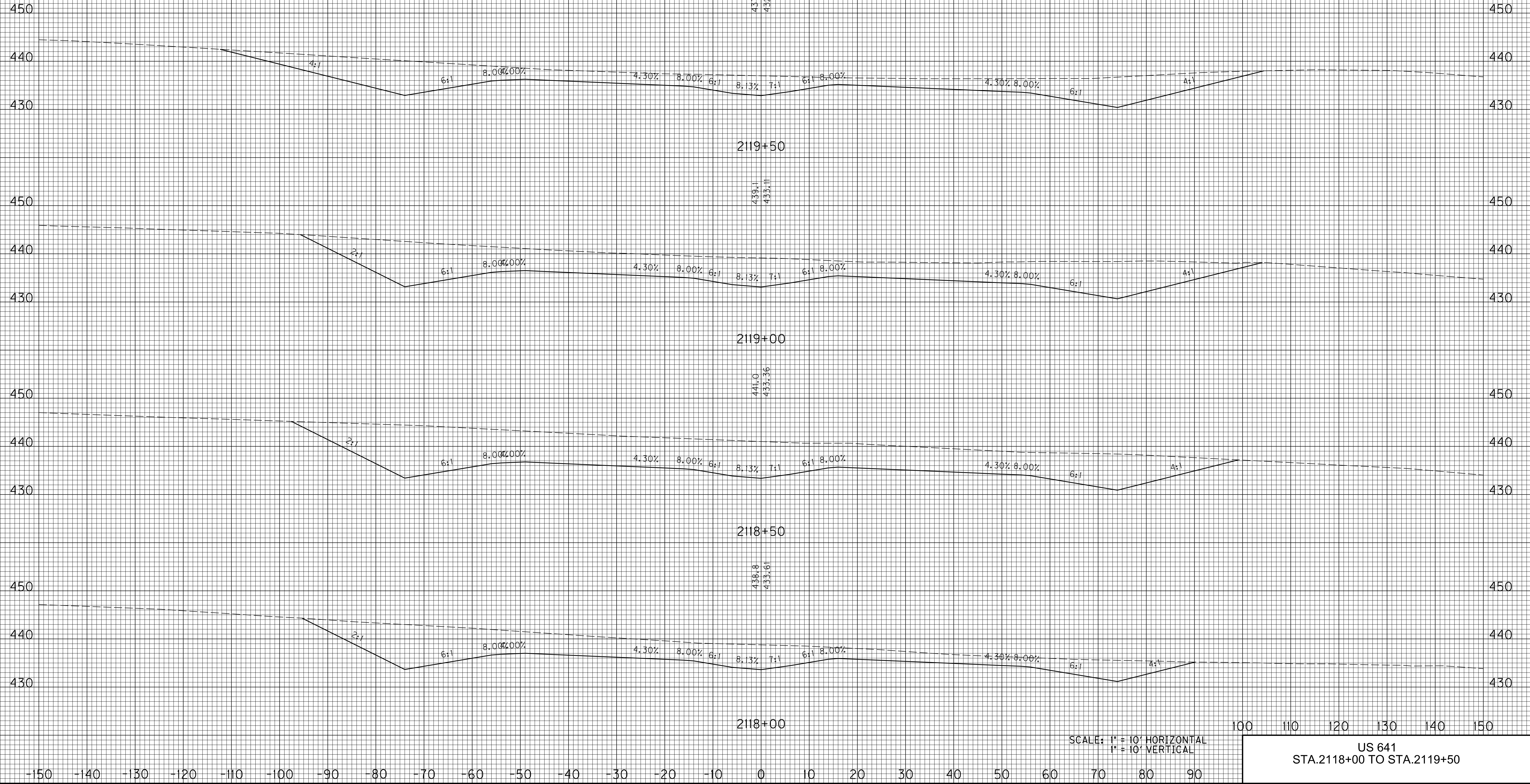
100 110 120 130 140 150

US 641
STA.2116+00 TO STA.2117+50

-150 -140 -130 -120 -110 -100 -90 -80 -70 -60 -50 -40 -30 -20 -10 0 10 20 30 40 50 60 70 80 90 100 110

COUNTY OF	ITEM NO.	SHEET NO.
LYON	1-187.31	X74

ROCK ROAD BED	REFILL	EMB. BENCH	GRAN. EMB.	COM	EMB	ROCK EXC	DT LT	DT RT
---------------	--------	------------	------------	-----	-----	----------	-------	-------



FILE NAME: J:\1060\WORKING\1.DGN

USER: mwitzberger
DATE PLOTTED: May 18, 2021

E-SHEET NAME: X07400XS

MicroStation v8.11.9.929

SCALE: 1" = 10' HORIZONTAL
1" = 10' VERTICAL

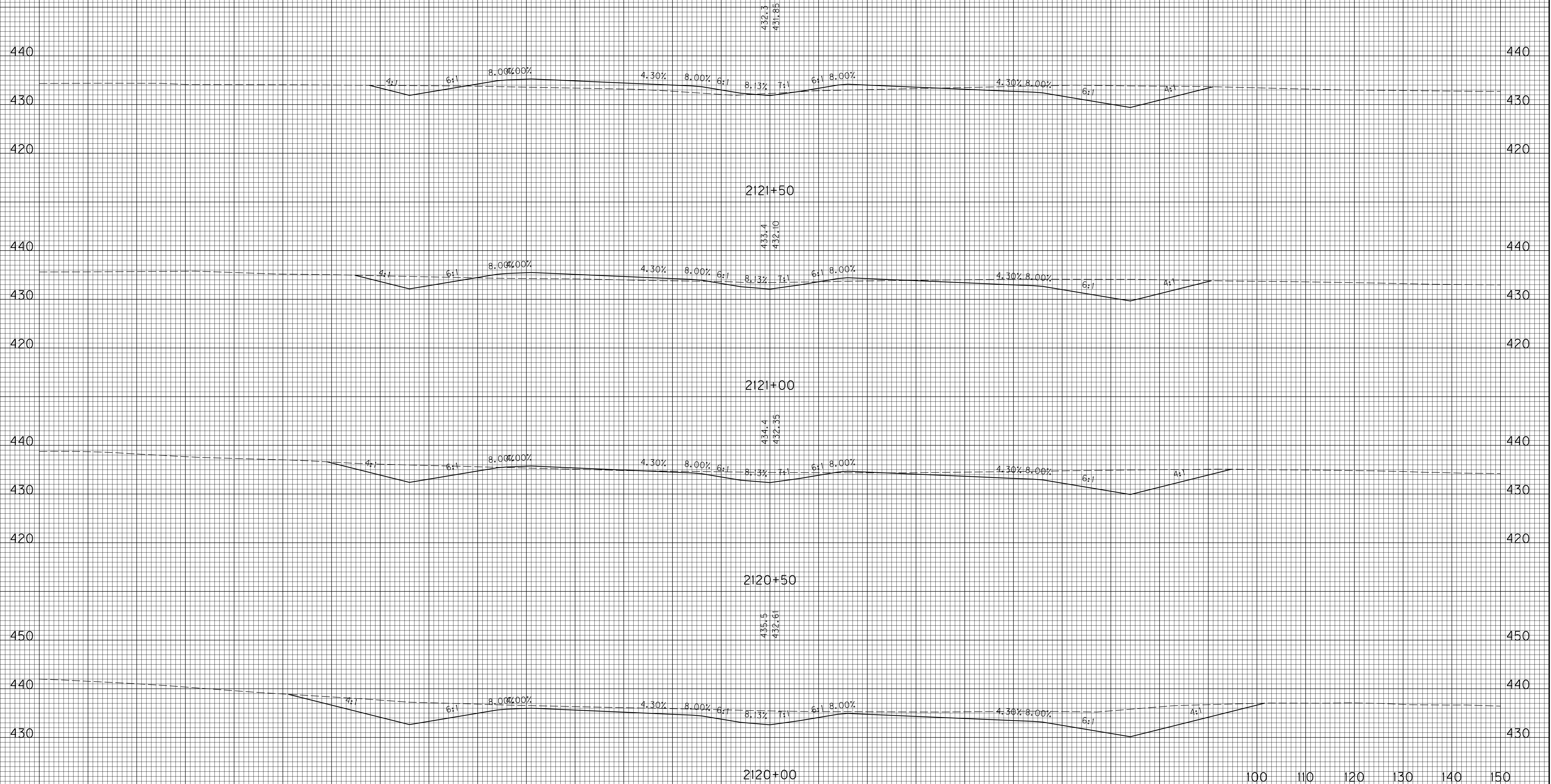
100 110 120 130 140 150

US 641
STA.2118+00 TO STA.2119+50

-150 -140 -130 -120 -110 -100 -90 -80 -70 -60 -50 -40 -30 -20 -10 0 10 20 30 40 50 60 70 80 90 100 110

COUNTY OF	ITEM NO.	SHEET NO.
LYON	1-187.31	X75

ROCK ROAD BED	REFILL	EMB. BENCH	GRAN. EMB.	COM	EMB	ROCK EXC	DT LT	DT RT
---------------	--------	------------	------------	-----	-----	----------	-------	-------



SCALE: 1" = 10' HORIZONTAL
1" = 10' VERTICAL

US 641
STA.2120+00 TO STA.2121+50

FILE NAME: J:\1060\WORKING1.DGN

USER: mwhzberger
DATE PLOTTED: May 18, 2021

E-SHEET NAME: X07500XS

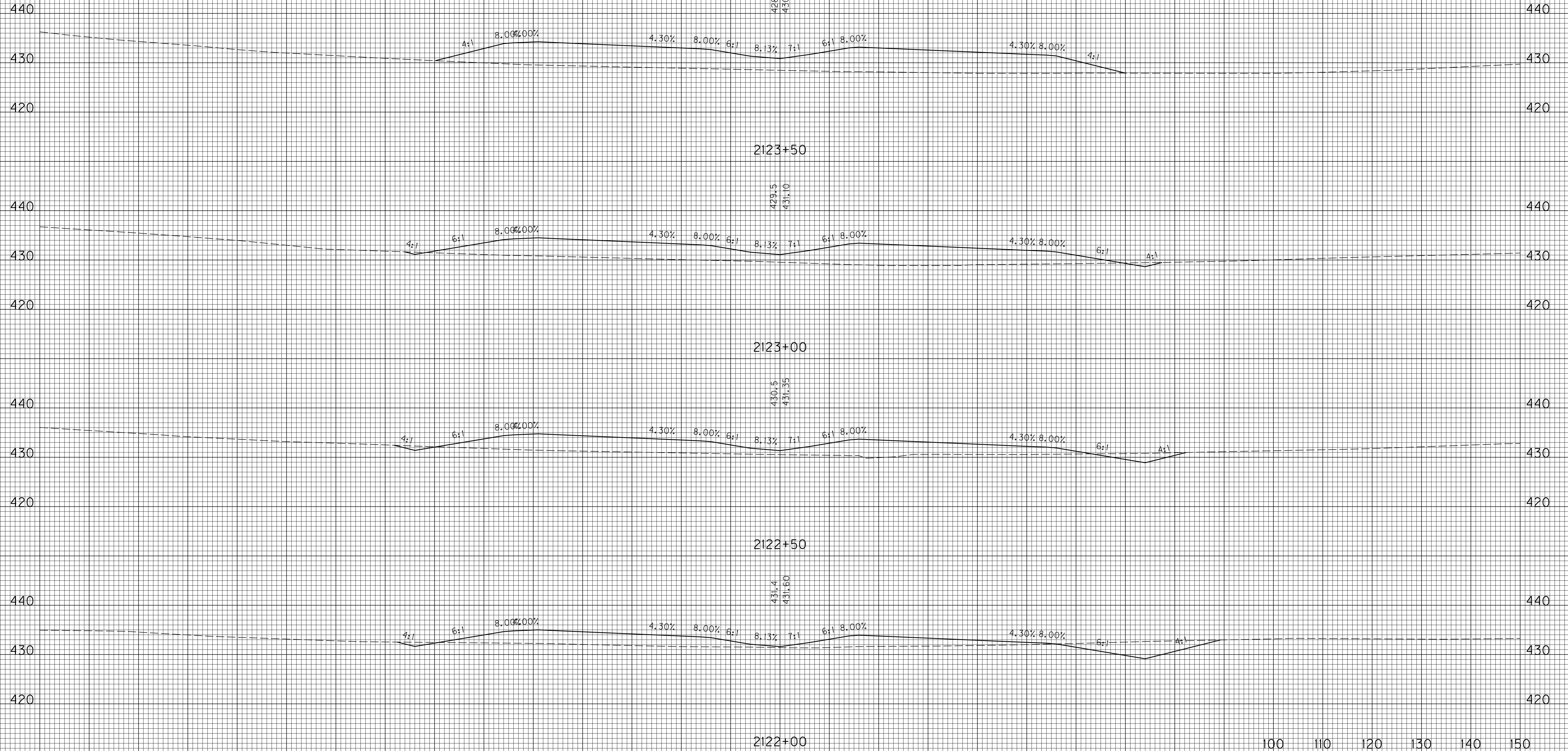
MicroStation v8.11.9.029

-150 -140 -130 -120 -110 -100 -90 -80 -70 -60 -50 -40 -30 -20 -10 0 10 20 30 40 50 60 70 80 90

-150 -140 -130 -120 -110 -100 -90 -80 -70 -60 -50 -40 -30 -20 -10 0 10 20 30 40 50 60 70 80 90 100 110

COUNTY OF	ITEM NO.	SHEET NO.
LYON	1-187.31	X76

ROCK ROAD BED	REFILL	EMB. BENCH	GRAN. EMB.	COM	EMB	ROCK EXC	DT LT	DT RT
---------------	--------	------------	------------	-----	-----	----------	-------	-------



SCALE: 1" = 10' HORIZONTAL
1" = 10' VERTICAL

100 110 120 130 140 150

US 641
STA.2122+00 TO STA.2123+50

FILE NAME: J:\10601\WORKING1.DGN

USER: mwhzheper
DATE PLOTTED: May 18, 2021

E-SHEET NAME: X07600XS

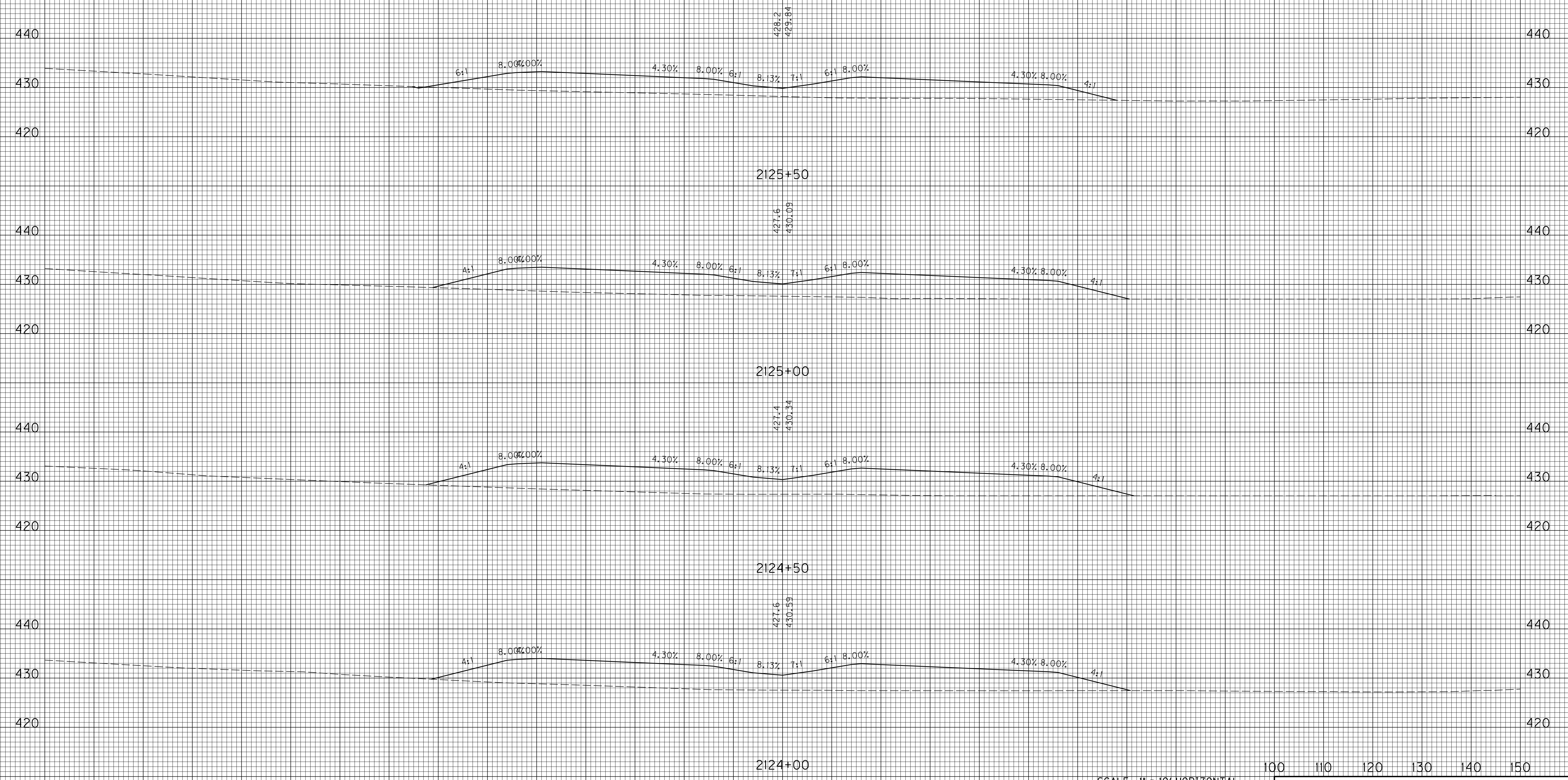
MicroStation v8.11.9.929

-150 -140 -130 -120 -110 -100 -90 -80 -70 -60 -50 -40 -30 -20 -10 0 10 20 30 40 50 60 70 80 90

-150 -140 -130 -120 -110 -100 -90 -80 -70 -60 -50 -40 -30 -20 -10 0 10 20 30 40 50 60 70 80 90 100 110

COUNTY OF	ITEM NO.	SHEET NO.
LYON	1-187.31	X77

ROCK ROAD BED	REFILL	EMB. BENCH	GRAN. EMB.	COM	EMB	ROCK EXC	DT LT	DT RT
---------------	--------	------------	------------	-----	-----	----------	-------	-------



FILE NAME: J:\1060\WORKING1.DGN

USER: mwhzheper
DATE PLOTTED: May 18, 2021

E-SHEET NAME: X07700XS

MicroStation v8.11.9.929

SCALE: 1" = 10' HORIZONTAL
1" = 10' VERTICAL

100 110 120 130 140 150

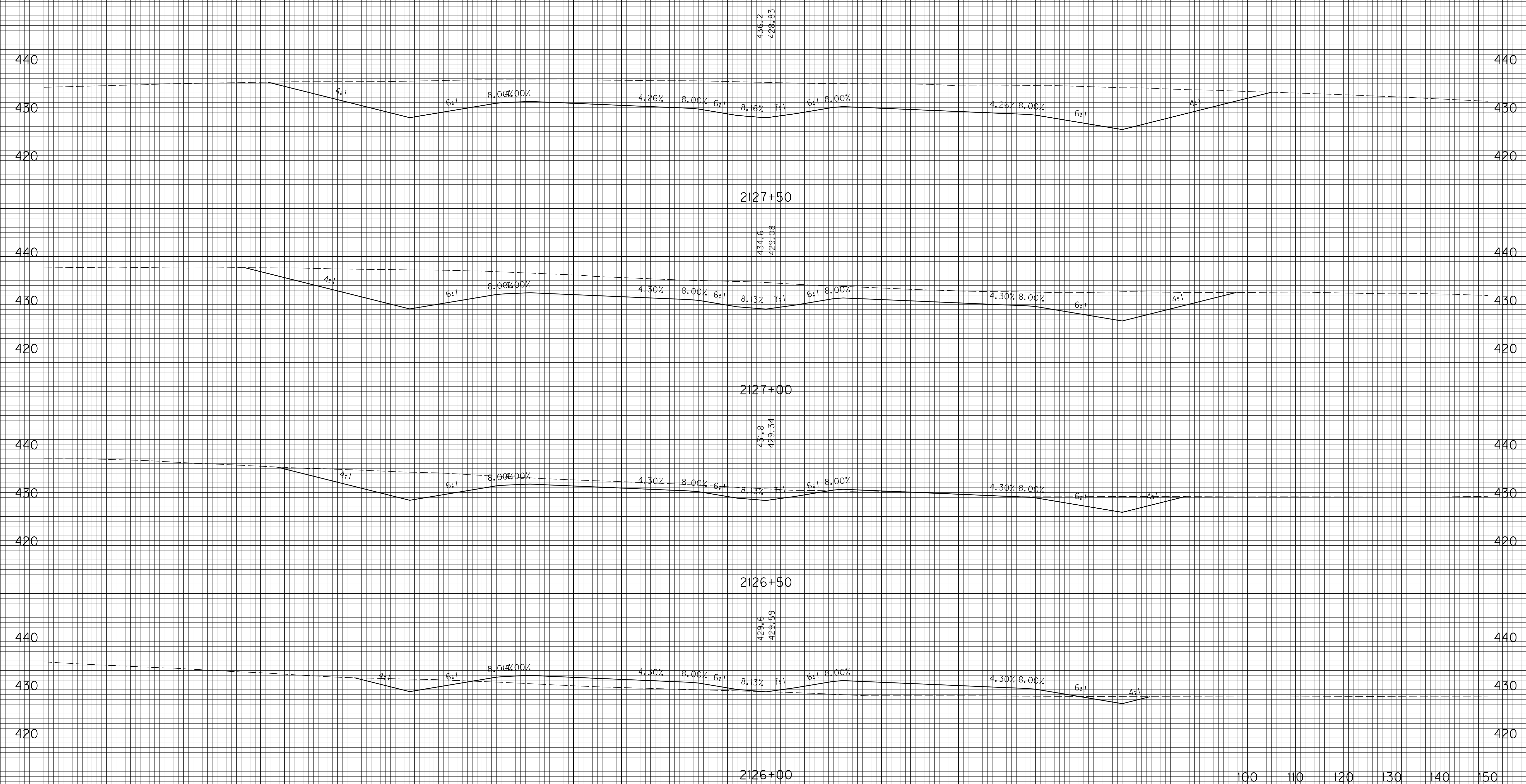
US 641
STA.2124+00 TO STA.2125+50

-150 -140 -130 -120 -110 -100 -90 -80 -70 -60 -50 -40 -30 -20 -10 0 10 20 30 40 50 60 70 80 90

-150 -140 -130 -120 -110 -100 -90 -80 -70 -60 -50 -40 -30 -20 -10 0 10 20 30 40 50 60 70 80 90 100 110

COUNTY OF	ITEM NO.	SHEET NO.
LYON	1-187.31	X78

ROCK ROAD BED	REFILL	EMB. BENCH	GRAN. EMB.	COM	EMB	ROCK EXC	DT LT	DT RT
---------------	--------	------------	------------	-----	-----	----------	-------	-------



FILE NAME: J:\1060\WORKING1.DGN

USER: mwitzberger
DATE PLOTTED: May 18, 2021

E-SHEET NAME: X07600XS

MicroStation v8.11.9.929

-150 -140 -130 -120 -110 -100 -90 -80 -70 -60 -50 -40 -30 -20 -10 0 10 20 30 40 50 60 70 80 90

SCALE: 1" = 10' HORIZONTAL
1" = 10' VERTICAL

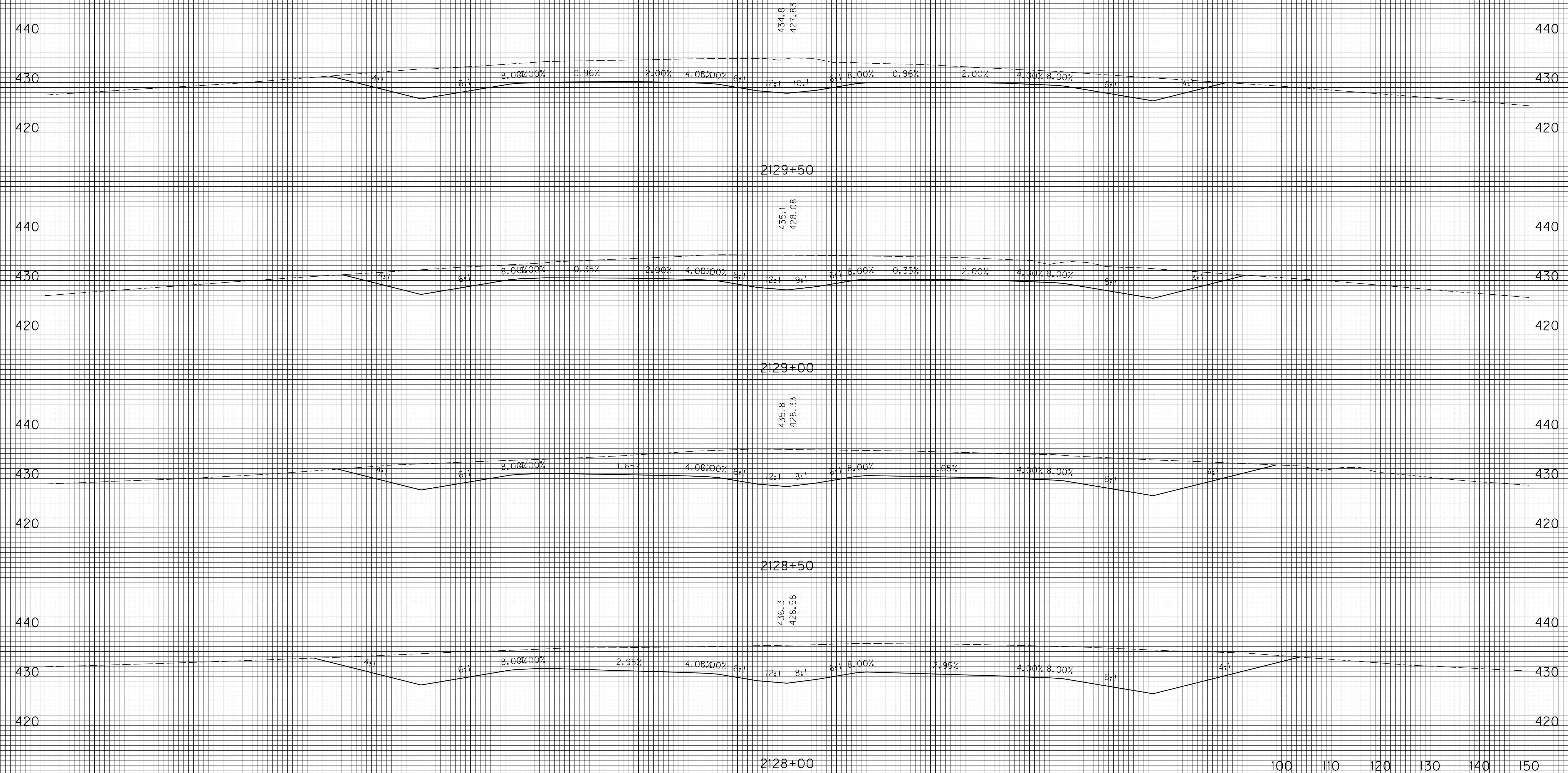
100 110 120 130 140 150

US 641
STA.2126+00 TO STA.2127+50

-150 -140 -130 -120 -110 -100 -90 -80 -70 -60 -50 -40 -30 -20 -10 0 10 20 30 40 50 60 70 80 90 100 110

COUNTY OF	ITEM NO.	SHEET NO.
LYON	1-187.31	X79

ROCK ROAD BED	REFILL	EMB. BENCH	GRAN. EMB.	COM	EMB	ROCK EXC	DT LT	DT RT
---------------	--------	------------	------------	-----	-----	----------	-------	-------



SCALE: 1" = 10' HORIZONTAL
 1" = 10' VERTICAL

100 110 120 130 140 150

US 641
 STA.2128+00 TO STA.2129+50

FILE NAME: J:\1060\WORKING1.DGN

USER: mwitzberger
 DATE PLOTTED: May 18, 2021

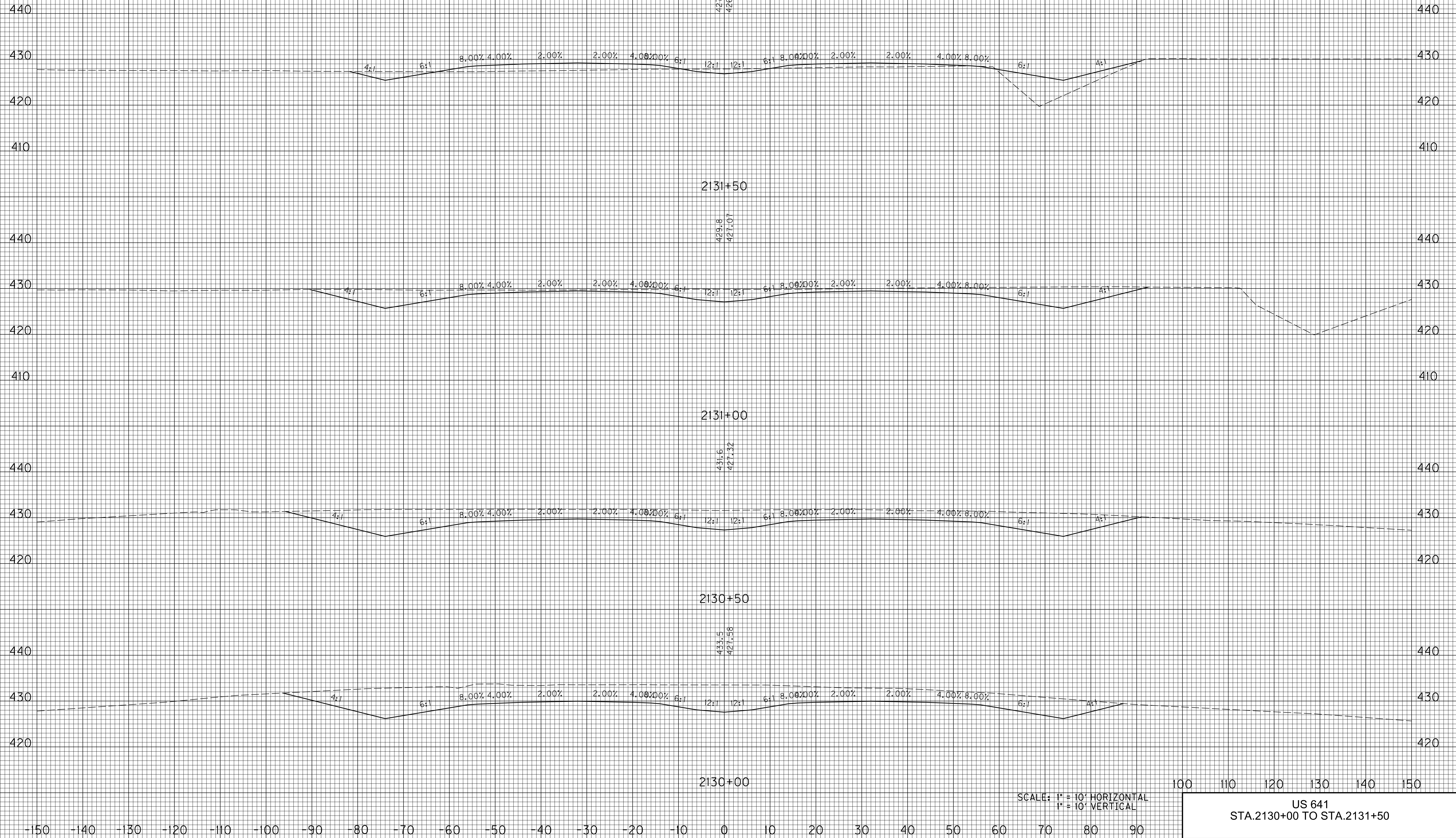
E-SHEET NAME: X07600XS

MicroStation v8.11.9.929

-150 -140 -130 -120 -110 -100 -90 -80 -70 -60 -50 -40 -30 -20 -10 0 10 20 30 40 50 60 70 80 90 100 110

COUNTY OF	ITEM NO.	SHEET NO.
LYON	1-187.31	X80

ROCK ROAD BED	REFILL	EMB. BENCH	GRAN. EMB.	COM	EMB	ROCK EXC	DT LT	DT RT
---------------	--------	------------	------------	-----	-----	----------	-------	-------



FILE NAME: J:\1060\WORKING1.DGN

USER: mwitzberger
DATE PLOTTED: May 18, 2021

E-SHEET NAME: X08000XS

MicroStation v8.11.9.929

SCALE: 1" = 10' HORIZONTAL
1" = 10' VERTICAL

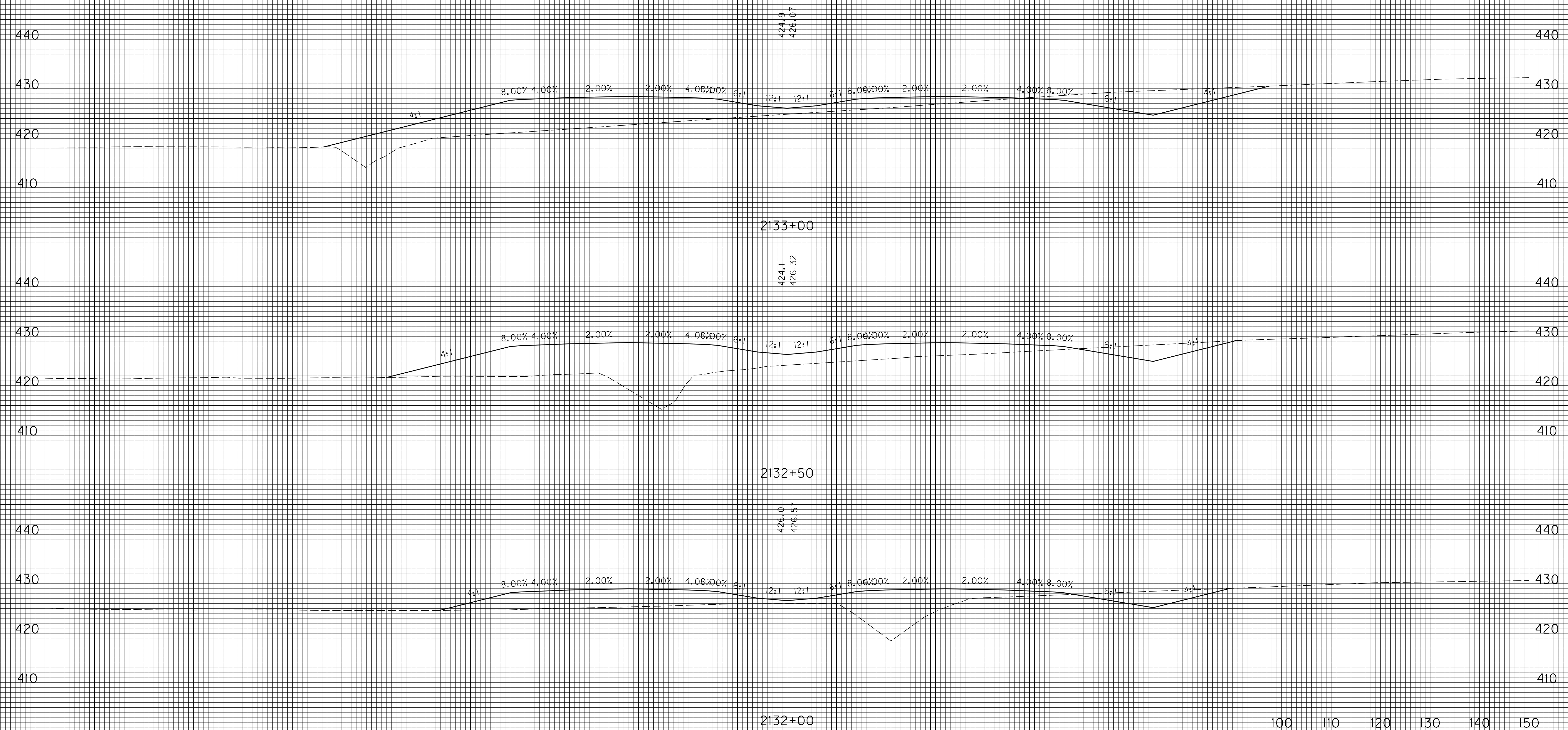
100 110 120 130 140 150

US 641
STA.2130+00 TO STA.2131+50

-150 -140 -130 -120 -110 -100 -90 -80 -70 -60 -50 -40 -30 -20 -10 0 10 20 30 40 50 60 70 80 90 100 110

COUNTY OF	ITEM NO.	SHEET NO.
LYON	1-187.31	X81

ROCK ROAD BED	REFILL	EMB. BENCH	GRAN. EMB.	COM	EMB	ROCK EXC	DT LT	DT RT
---------------	--------	------------	------------	-----	-----	----------	-------	-------



FILE NAME: J:\1060\WORKING\1.DGN

USER: mwitzberger
DATE PLOTTED: May 18, 2021

E-SHEET NAME: X08100XS

MicroStation v8.11.9.929

SCALE: 1" = 10' HORIZONTAL
1" = 10' VERTICAL

100 110 120 130 140 150

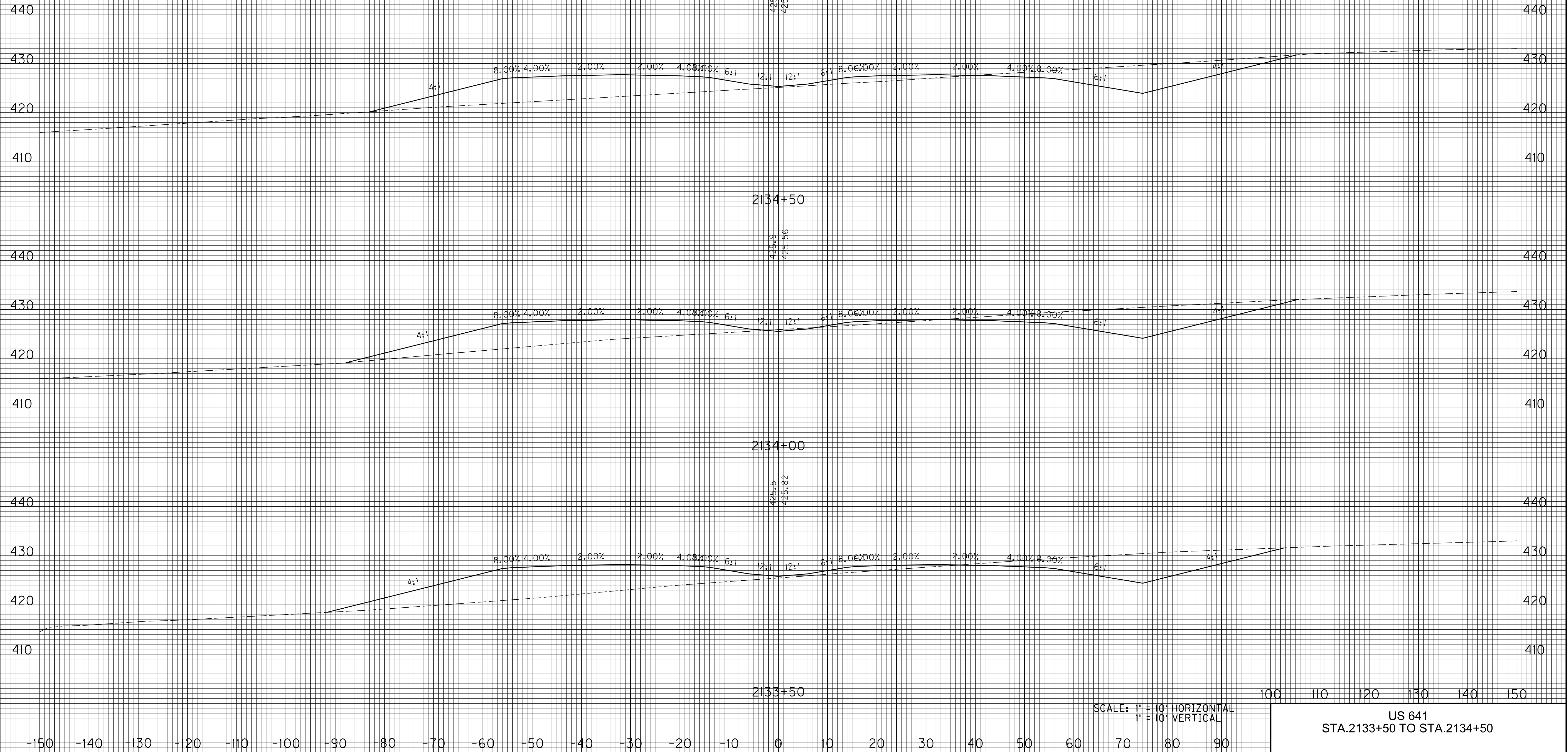
US 641
STA.2132+00 TO STA.2133+00

-150 -140 -130 -120 -110 -100 -90 -80 -70 -60 -50 -40 -30 -20 -10 0 10 20 30 40 50 60 70 80 90

-150 -140 -130 -120 -110 -100 -90 -80 -70 -60 -50 -40 -30 -20 -10 0 10 20 30 40 50 60 70 80 90 100 110

COUNTY OF	ITEM NO.	SHEET NO.
LYON	1-187.31	X82

ROCK ROAD BED	REFILL	EMB. BENCH	GRAN. EMB.	COM	EMB	ROCK EXC	DT LT	DT RT
---------------	--------	------------	------------	-----	-----	----------	-------	-------



FILE NAME: J:\1060\WORKING\1.DGN

USER: mwitzberger
DATE PLOTTED: May 18, 2021

E-SHEET NAME: X08200XS

MicroStation v8.11.9.929

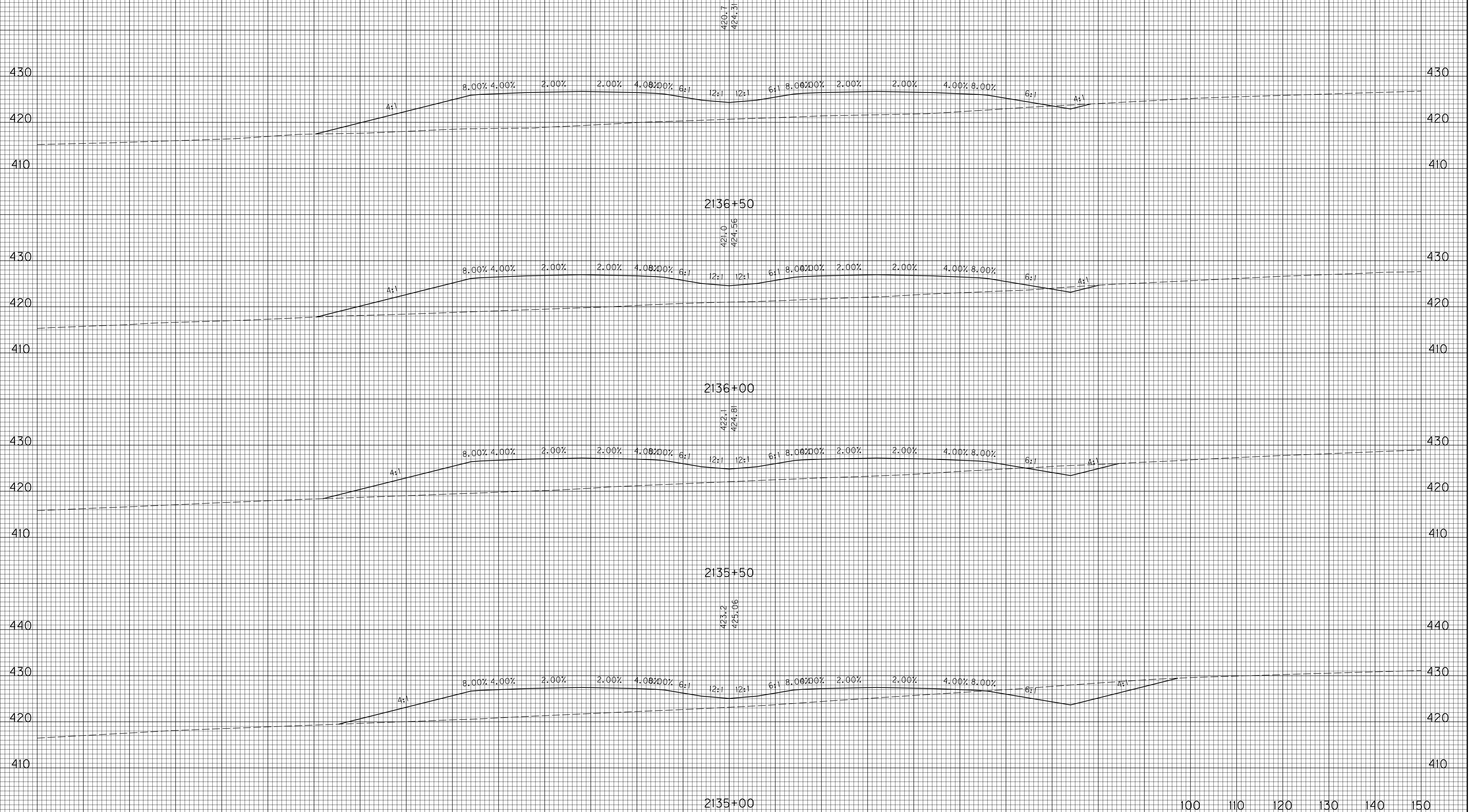
SCALE: 1" = 10' HORIZONTAL
1" = 10' VERTICAL

US 641
STA.2133+50 TO STA.2134+50

-150 -140 -130 -120 -110 -100 -90 -80 -70 -60 -50 -40 -30 -20 -10 0 10 20 30 40 50 60 70 80 90 100 110

COUNTY OF	ITEM NO.	SHEET NO.
LYON	1-187.31	X83

ROCK ROAD BED	REFILL	EMB. BENCH	GRAN. EMB.	COM	EMB	ROCK EXC	DT LT	DT RT
---------------	--------	------------	------------	-----	-----	----------	-------	-------



FILE NAME: J:\1060\WORKING1.DGN

USER: mwitzberger
DATE PLOTTED: May 18, 2021

E-SHEET NAME: X08300XS

MicroStation v8.11.9.929

SCALE: 1" = 10' HORIZONTAL
1" = 10' VERTICAL

100 110 120 130 140 150

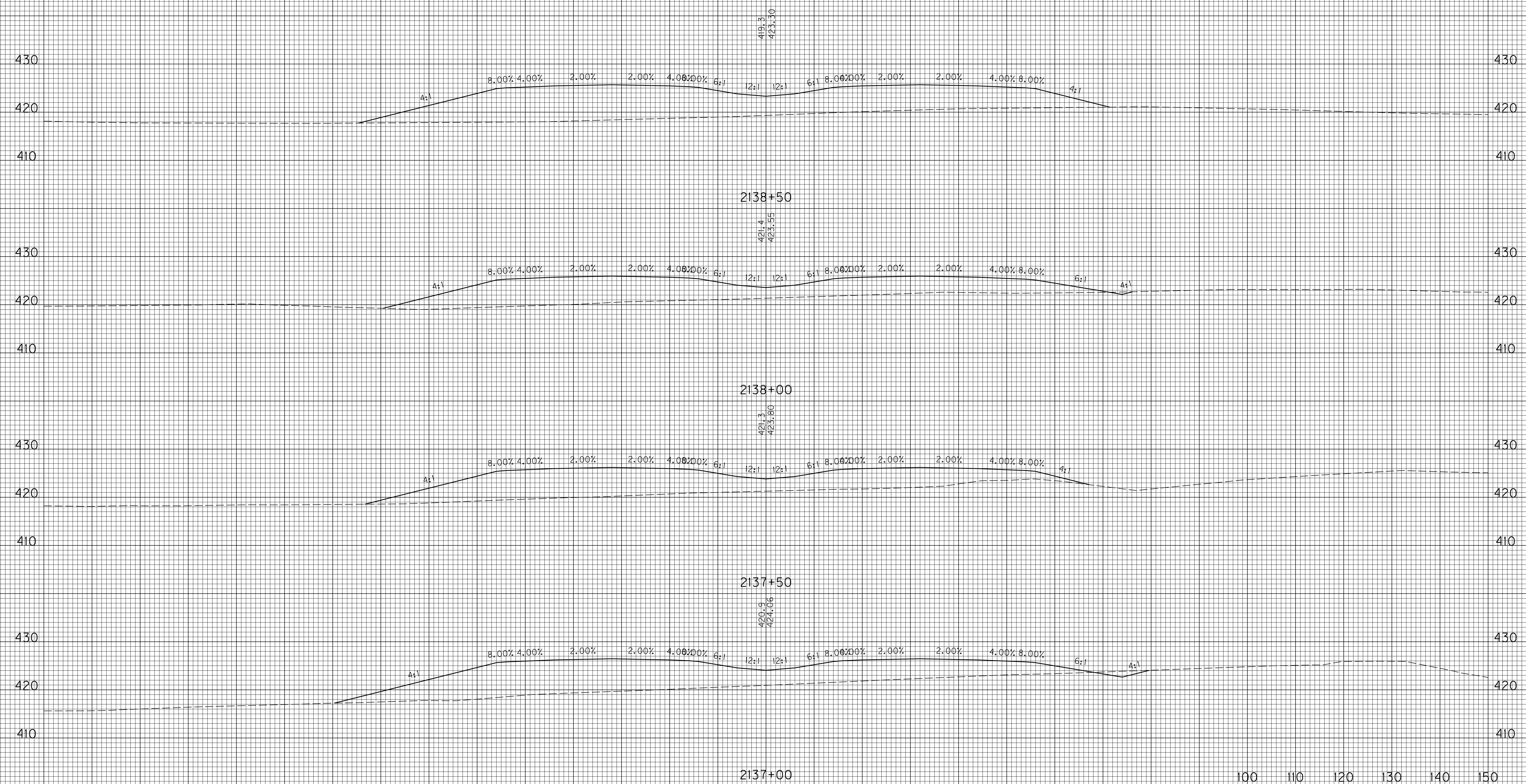
US 641
STA.2135+00 TO STA.2136+50

-150 -140 -130 -120 -110 -100 -90 -80 -70 -60 -50 -40 -30 -20 -10 0 10 20 30 40 50 60 70 80 90

-150 -140 -130 -120 -110 -100 -90 -80 -70 -60 -50 -40 -30 -20 -10 0 10 20 30 40 50 60 70 80 90 100 110

COUNTY OF	ITEM NO.	SHEET NO.
LYON	1-187.31	X84

ROCK ROAD BED	REFILL	EMB. BENCH	GRAN. EMB.	COM	EMB	ROCK EXC	DT LT	DT RT
---------------	--------	------------	------------	-----	-----	----------	-------	-------



FILE NAME: J:\1060\WORKING\1.DGN

USER: mwitzberger
DATE PLOTTED: May 18, 2021

E-SHEET NAME: X08400XS

MicroStation v8.11.9.929

SCALE: 1" = 10' HORIZONTAL
1" = 10' VERTICAL

100 110 120 130 140 150

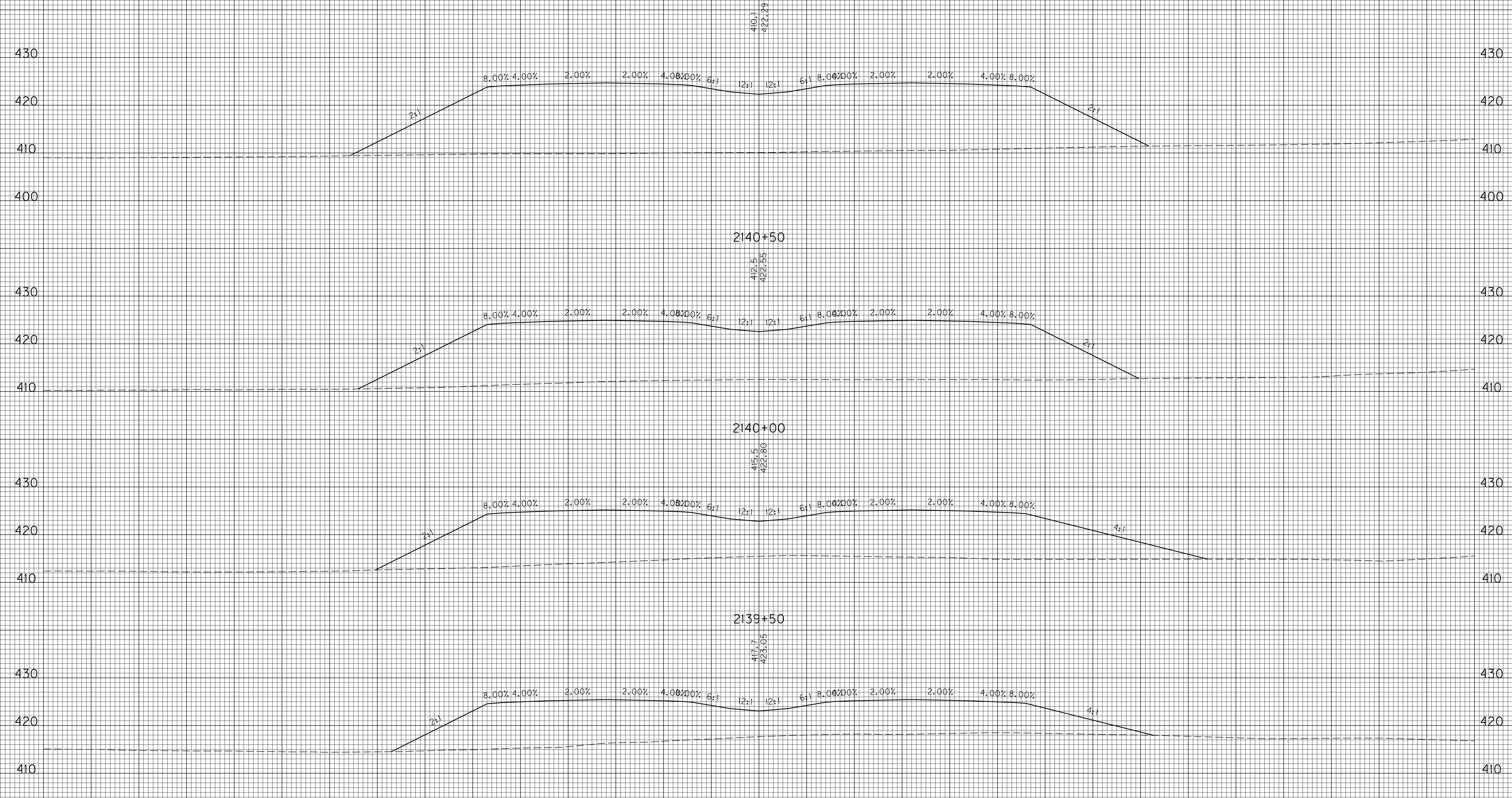
US 641
STA.2137+00 TO STA.2138+50

-150 -140 -130 -120 -110 -100 -90 -80 -70 -60 -50 -40 -30 -20 -10 0 10 20 30 40 50 60 70 80 90

-150 -140 -130 -120 -110 -100 -90 -80 -70 -60 -50 -40 -30 -20 -10 0 10 20 30 40 50 60 70 80 90 100 110

COUNTY OF	ITEM NO.	SHEET NO.
LYON	1-187.31	X85

ROCK ROAD BED	REFILL	EMB. BENCH	GRAN. EMB.	COM	EMB	ROCK EXC	DT LT	DT RT
---------------	--------	------------	------------	-----	-----	----------	-------	-------



FILE NAME: J:\1060\WORKING\1.DGN

USER: mwtzberger
DATE PLOTTED: May 18, 2021

E-SHEET NAME: X08500XS

MicroStation v8.11.9.929

SCALE: 1" = 10' HORIZONTAL
1" = 10' VERTICAL

100 110 120 130 140 150

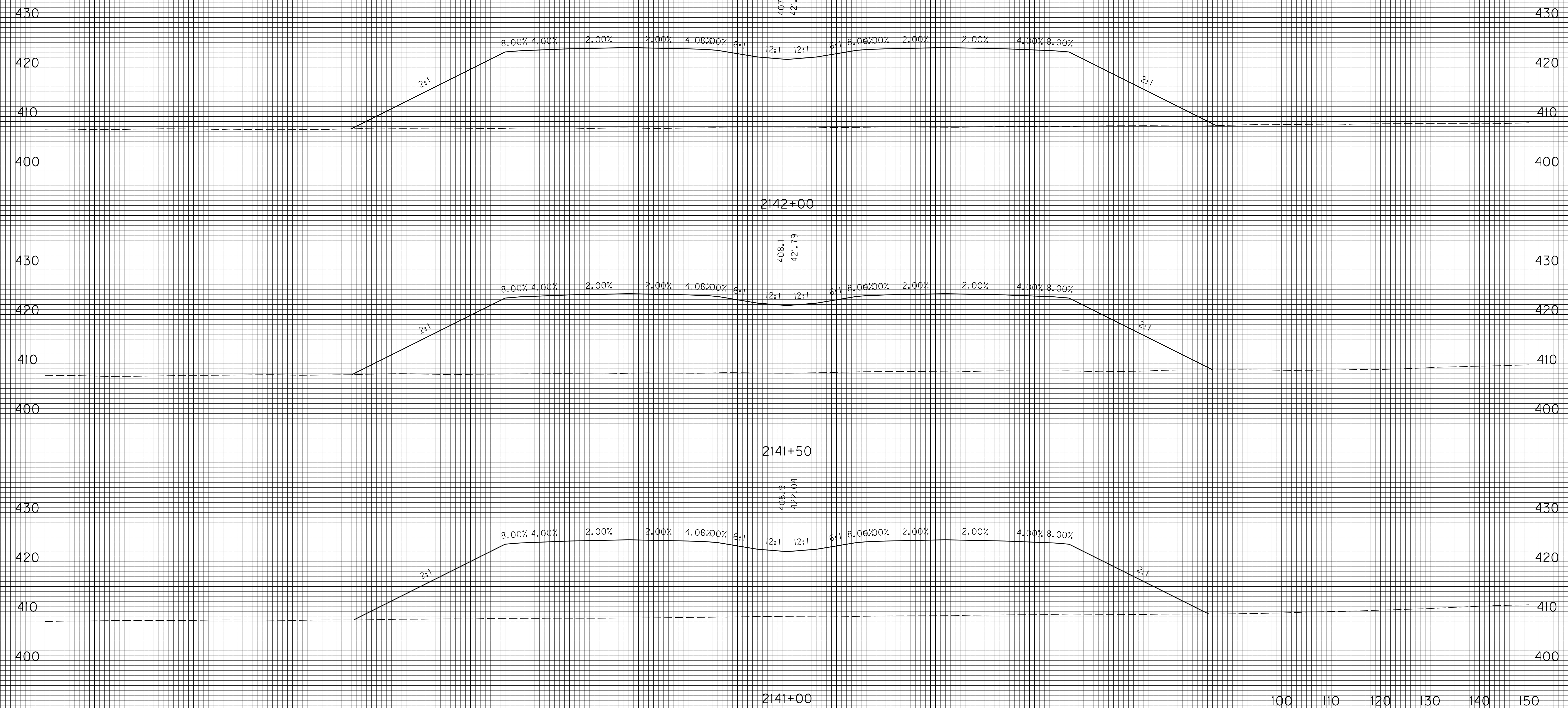
US 641
STA.2139+00 TO STA.2140+50

-150 -140 -130 -120 -110 -100 -90 -80 -70 -60 -50 -40 -30 -20 -10 0 10 20 30 40 50 60 70 80 90

-150 -140 -130 -120 -110 -100 -90 -80 -70 -60 -50 -40 -30 -20 -10 0 10 20 30 40 50 60 70 80 90 100 110

COUNTY OF	ITEM NO.	SHEET NO.
LYON	1-187.31	X86

ROCK ROAD BED	REFILL	EMB. BENCH	GRAN. EMB.	COM	EMB	ROCK EXC	DT LT	DT RT
---------------	--------	------------	------------	-----	-----	----------	-------	-------



FILE NAME: J:\10601\WORKING\2.DGN

USER: mwitzberger
DATE PLOTTED: May 18, 2021

E-SHEET NAME: X08600XS

MicroStation v8.11.9.929

SCALE: 1" = 10' HORIZONTAL
1" = 10' VERTICAL

100 110 120 130 140 150

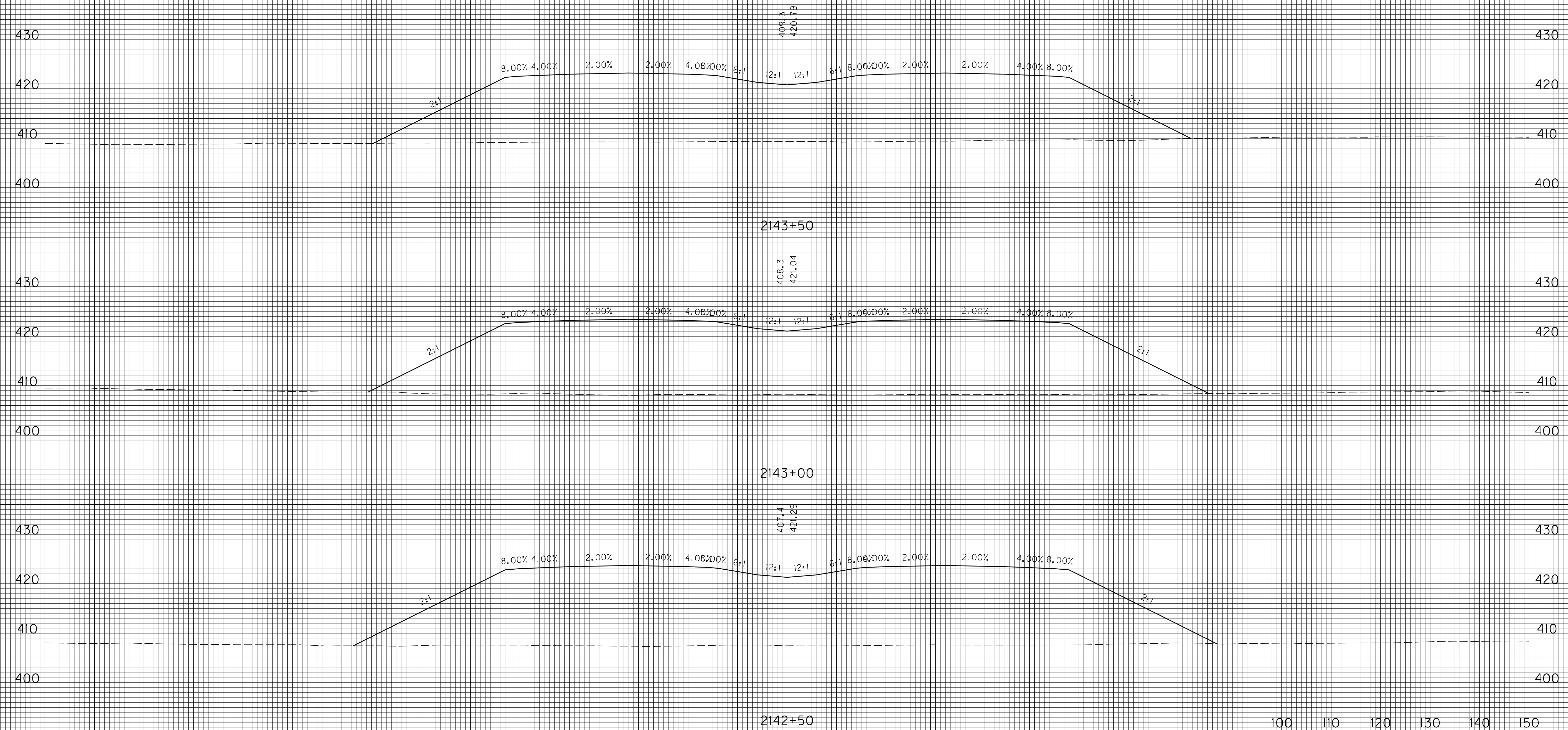
US 641
STA.2141+00 TO STA.2142+00

-150 -140 -130 -120 -110 -100 -90 -80 -70 -60 -50 -40 -30 -20 -10 0 10 20 30 40 50 60 70 80 90

-150 -140 -130 -120 -110 -100 -90 -80 -70 -60 -50 -40 -30 -20 -10 0 10 20 30 40 50 60 70 80 90 100 110

COUNTY OF	ITEM NO.	SHEET NO.
LYON	1-187.31	X87

ROCK ROAD BED	REFILL	EMB. BENCH	GRAN. EMB.	COM	EMB	ROCK EXC	DT LT	DT RT
---------------	--------	------------	------------	-----	-----	----------	-------	-------



FILE NAME: J:\1060\WORKING\2.DGN

USER: mwitzberger
DATE PLOTTED: May 18, 2021

E-SHEET NAME: X08700XS

MicroStation v8.11.9.029

SCALE: 1" = 10' HORIZONTAL
1" = 10' VERTICAL

100 110 120 130 140 150

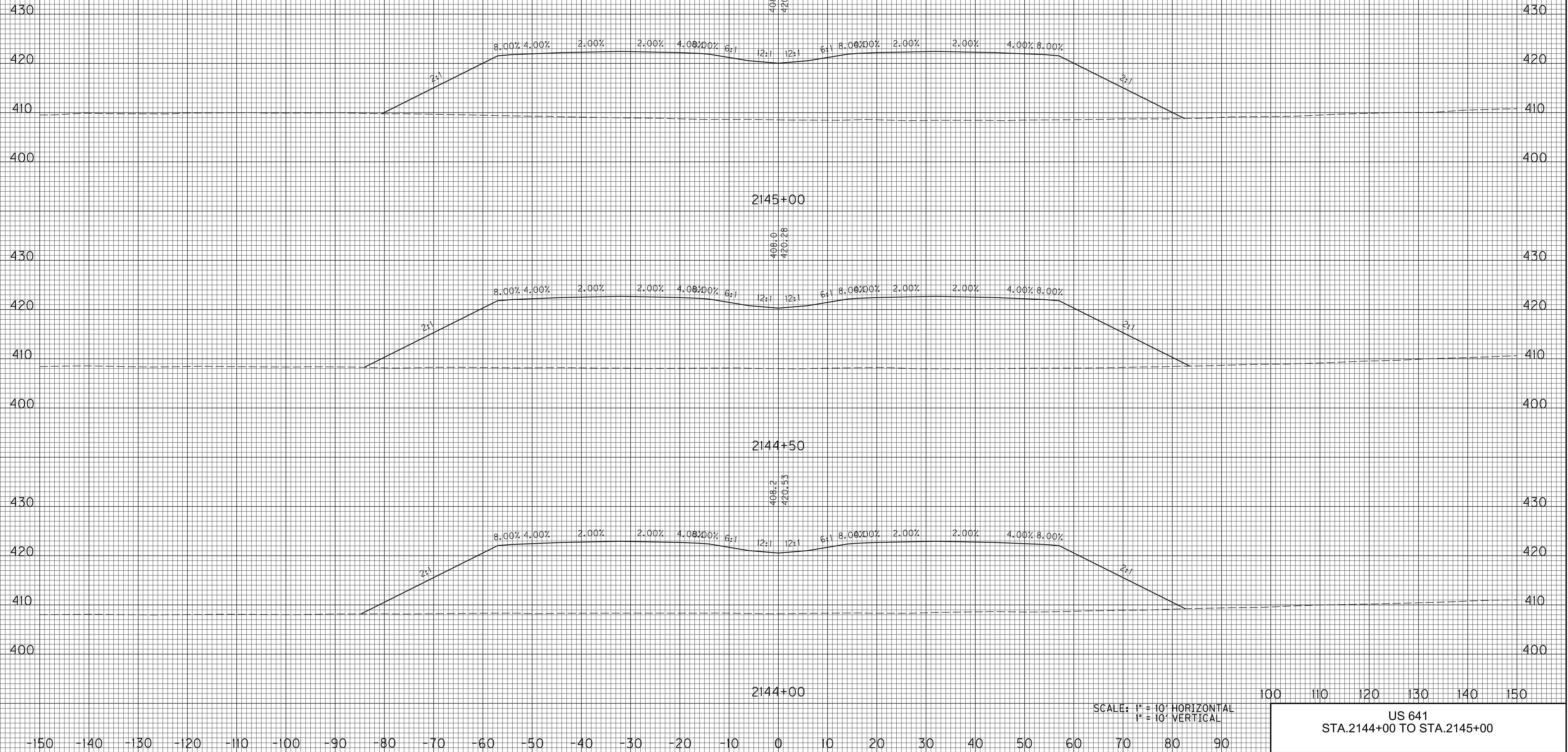
US 641
STA.2142+50 TO STA.2143+50

-150 -140 -130 -120 -110 -100 -90 -80 -70 -60 -50 -40 -30 -20 -10 0 10 20 30 40 50 60 70 80 90

-150 -140 -130 -120 -110 -100 -90 -80 -70 -60 -50 -40 -30 -20 -10 0 10 20 30 40 50 60 70 80 90 100 110

COUNTY OF	ITEM NO.	SHEET NO.
LYON	1-187.31	X88

ROCK ROAD BED	REFILL	EMB. BENCH	GRAN. EMB.	COM	EMB	ROCK EXC	DT LT	DT RT
---------------	--------	------------	------------	-----	-----	----------	-------	-------



FILE NAME: J:\10601\WORKING\2.DGN

USER: mwitzberger
DATE PLOTTED: May 18, 2021

E-SHEET NAME: X08600XS

MicroStation v8.11.9.029

-150 -140 -130 -120 -110 -100 -90 -80 -70 -60 -50 -40 -30 -20 -10 0 10 20 30 40 50 60 70 80 90 100 110

COUNTY OF	ITEM NO.	SHEET NO.
LYON	1-187.31	X89

ROCK ROAD BED	REFILL	EMB. BENCH	GRAN. EMB.	COM	EMB	ROCK EXC	DT LT	DT RT
---------------	--------	------------	------------	-----	-----	----------	-------	-------

430 430

420 420

410 410

400 400

2146+50

409.1
419.28

430 430

420 420

410 410

400 400

2146+00

409.2
419.53

430 430

420 420

410 410

400 400

2145+50

SCALE: 1" = 10' HORIZONTAL
1" = 10' VERTICAL

100 110 120 130 140 150

US 641
STA.2145+50 TO STA.2146+50

-150 -140 -130 -120 -110 -100 -90 -80 -70 -60 -50 -40 -30 -20 -10 0 10 20 30 40 50 60 70 80 90

FILE NAME: J:\10601\WORKING\2.DGN

USER: mwtzberger
DATE PLOTTED: May 18, 2021

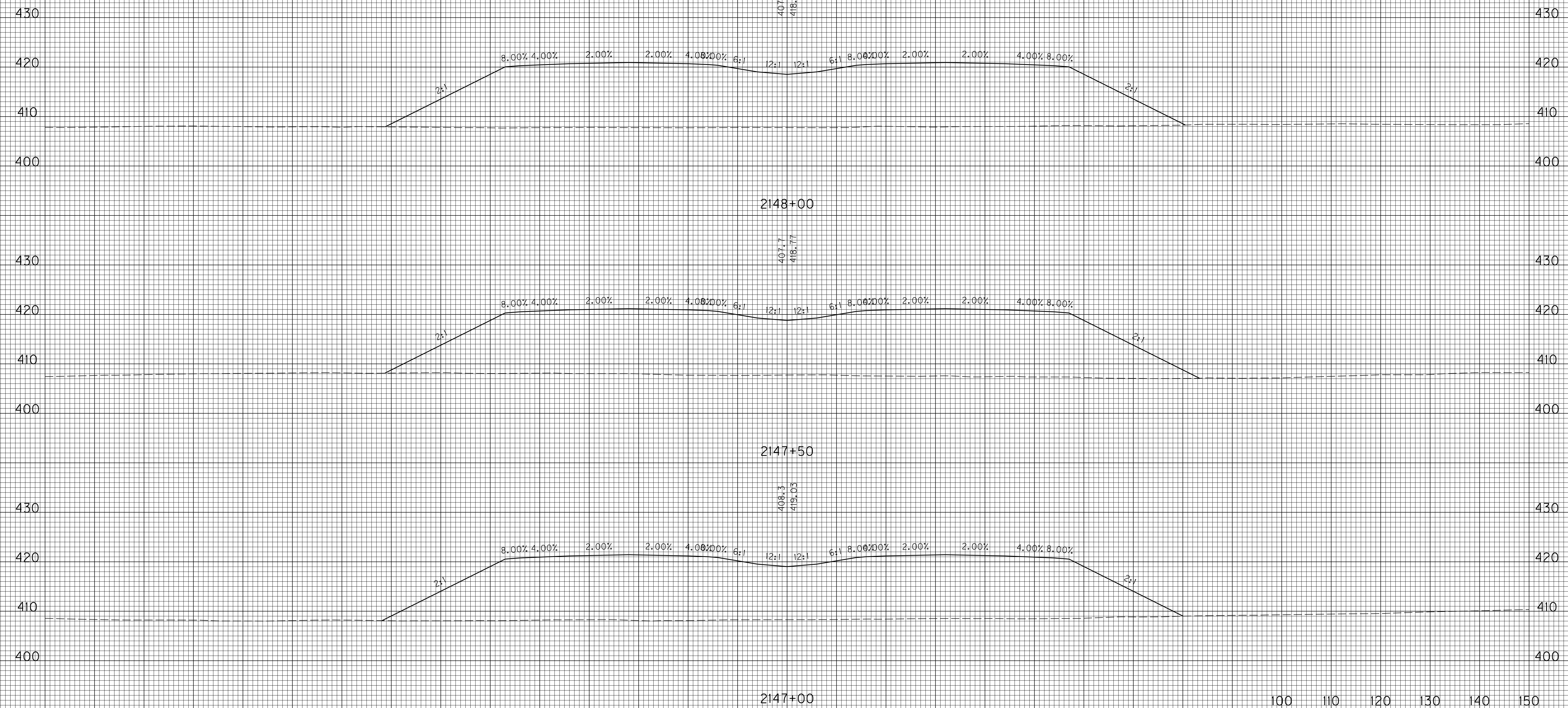
E-SHEET NAME: X08900XS

MicroStation v8.11.9.929

-150 -140 -130 -120 -110 -100 -90 -80 -70 -60 -50 -40 -30 -20 -10 0 10 20 30 40 50 60 70 80 90 100 110

COUNTY OF	ITEM NO.	SHEET NO.
LYON	1-187.31	X90

ROCK ROAD BED	REFILL	EMB. BENCH	GRAN. EMB.	COM	EMB	ROCK EXC	DT LT	DT RT
---------------	--------	------------	------------	-----	-----	----------	-------	-------



FILE NAME: J:\10601\WORKING\2.DGN

USER: mwtzberger
DATE PLOTTED: May 18, 2021

E-SHEET NAME: X09000XS

MicroStation v8.11.9.029

SCALE: 1" = 10' HORIZONTAL
1" = 10' VERTICAL

100 110 120 130 140 150

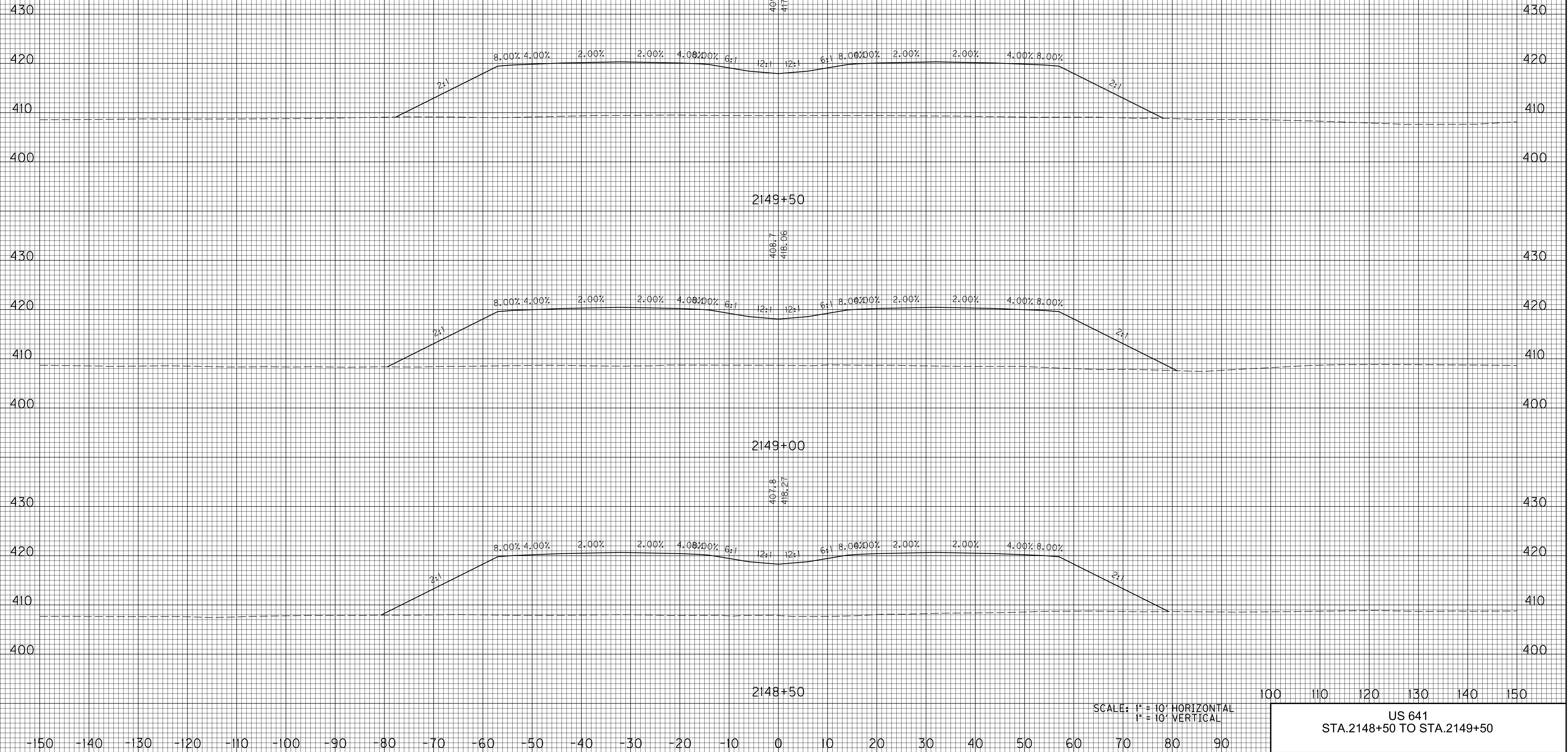
US 641
STA.2147+00 TO STA.2148+00

-150 -140 -130 -120 -110 -100 -90 -80 -70 -60 -50 -40 -30 -20 -10 0 10 20 30 40 50 60 70 80 90

-150 -140 -130 -120 -110 -100 -90 -80 -70 -60 -50 -40 -30 -20 -10 0 10 20 30 40 50 60 70 80 90 100 110

COUNTY OF	ITEM NO.	SHEET NO.
LYON	1-187.31	X91

ROCK ROAD BED	REFILL	EMB. BENCH	GRAN. EMB.	COM	EMB	ROCK EXC	DT LT	DT RT
---------------	--------	------------	------------	-----	-----	----------	-------	-------



FILE NAME: J:\1060\WORKING2.DGN

USER: mwtzberger
DATE PLOTTED: May 18, 2021

E-SHEET NAME: X09100XS

MicroStation v8.11.9.929

SCALE: 1" = 10' HORIZONTAL
1" = 10' VERTICAL

100 110 120 130 140 150

US 641
STA.2148+50 TO STA.2149+50

-150 -140 -130 -120 -110 -100 -90 -80 -70 -60 -50 -40 -30 -20 -10 0 10 20 30 40 50 60 70 80 90 100 110

COUNTY OF	ITEM NO.	SHEET NO.
LYON	1-187.31	X92

ROCK ROAD BED	REFILL	EMB. BENCH	GRAN. EMB.	COM	EMB	ROCK EXC	DT LT	DT RT
---------------	--------	------------	------------	-----	-----	----------	-------	-------

430 430

420 420

410 410

2151+50

430 430

420 420

410 410

2151+00

430 430

420 420

410 410

2150+50

430 430

420 420

410 410

400 400

2150+00

SCALE: 1" = 10' HORIZONTAL
1" = 10' VERTICAL

100 110 120 130 140 150

US 641
STA.2150+00 TO STA.2151+50

-150 -140 -130 -120 -110 -100 -90 -80 -70 -60 -50 -40 -30 -20 -10 0 10 20 30 40 50 60 70 80 90

FILE NAME: J:\10601\WORKING2.DGN

USER: mwhzberger
DATE PLOTTED: May 18, 2021

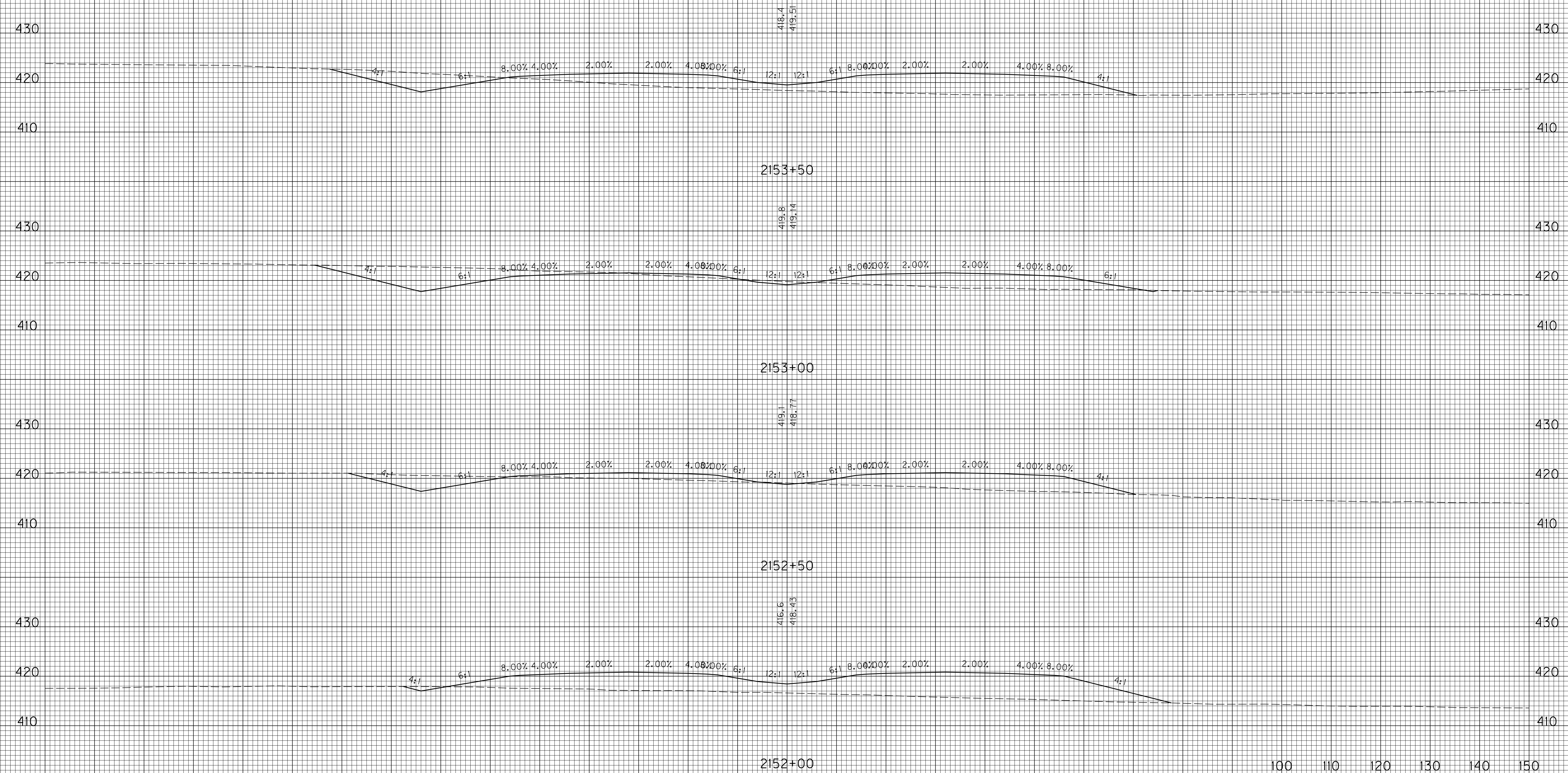
E-SHEET NAME: X09200XS

MicroStation v8.11.9.929

-150 -140 -130 -120 -110 -100 -90 -80 -70 -60 -50 -40 -30 -20 -10 0 10 20 30 40 50 60 70 80 90 100 110

COUNTY OF	ITEM NO.	SHEET NO.
LYON	1-187.31	X93

ROCK ROAD BED	REFILL	EMB. BENCH	GRAN. EMB.	COM	EMB	ROCK EXC	DT LT	DT RT
---------------	--------	------------	------------	-----	-----	----------	-------	-------



FILE NAME: J:\10601\WORKING\2.DGN

USER: mwitzberger
DATE PLOTTED: May 18, 2021

E-SHEET NAME: X09300XS

MicroStation v8.11.9.029

SCALE: 1" = 10' HORIZONTAL
1" = 10' VERTICAL

100 110 120 130 140 150

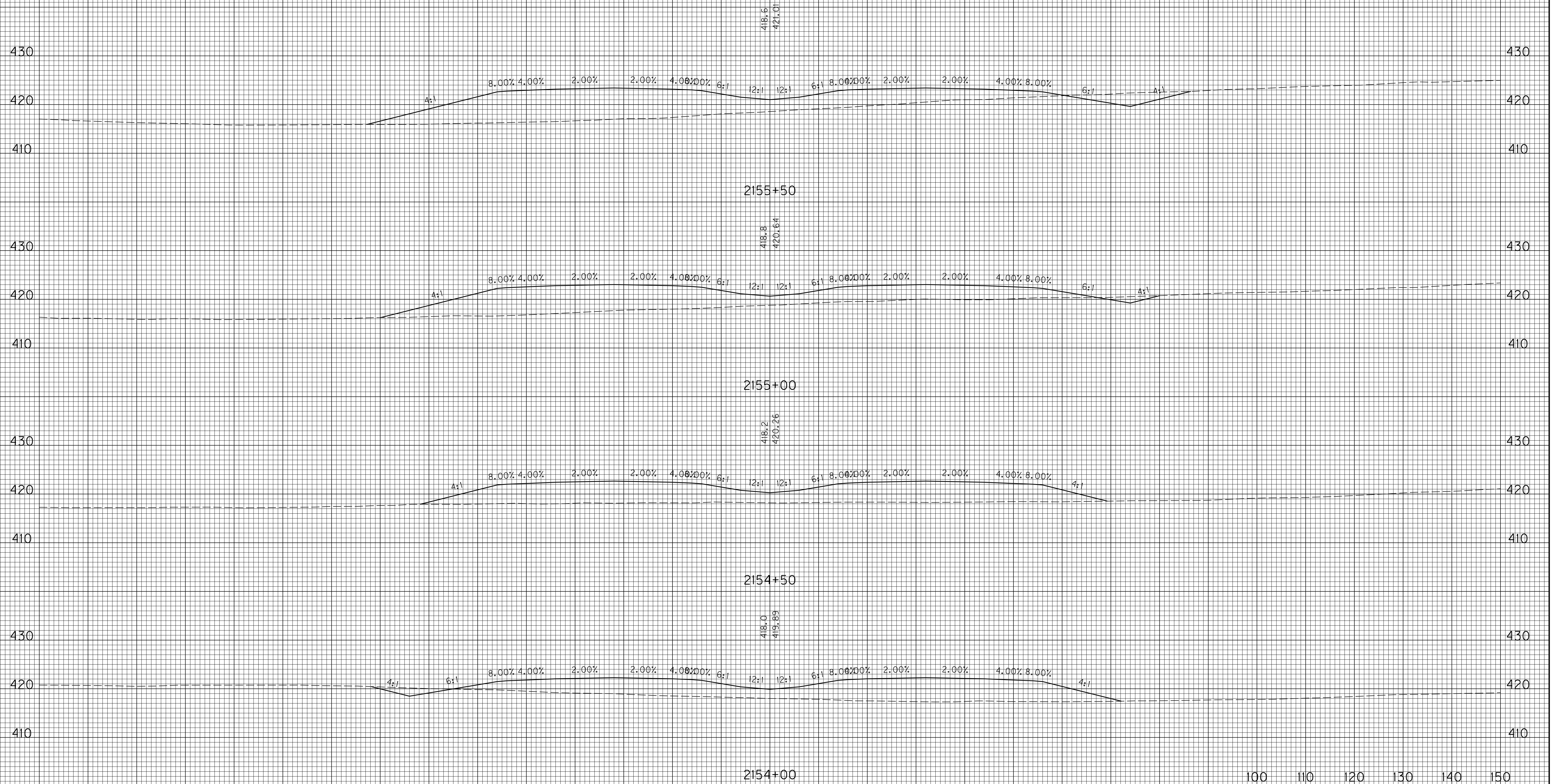
US 641
STA.2152+00 TO STA.2153+50

-150 -140 -130 -120 -110 -100 -90 -80 -70 -60 -50 -40 -30 -20 -10 0 10 20 30 40 50 60 70 80 90

-150 -140 -130 -120 -110 -100 -90 -80 -70 -60 -50 -40 -30 -20 -10 0 10 20 30 40 50 60 70 80 90 100 110

COUNTY OF	ITEM NO.	SHEET NO.
LYON	1-187.31	X94

ROCK ROAD BED	REFILL	EMB. BENCH	GRAN. EMB.	COM	EMB	ROCK EXC	DT LT	DT RT
---------------	--------	------------	------------	-----	-----	----------	-------	-------



FILE NAME: J:\1060\WORKING2.DGN

USER: mwtzherper
DATE PLOTTED: May 18, 2021

E-SHEET NAME: X09400XS

MicroStation v8.11.9.929

SCALE: 1" = 10' HORIZONTAL
1" = 10' VERTICAL

100 110 120 130 140 150

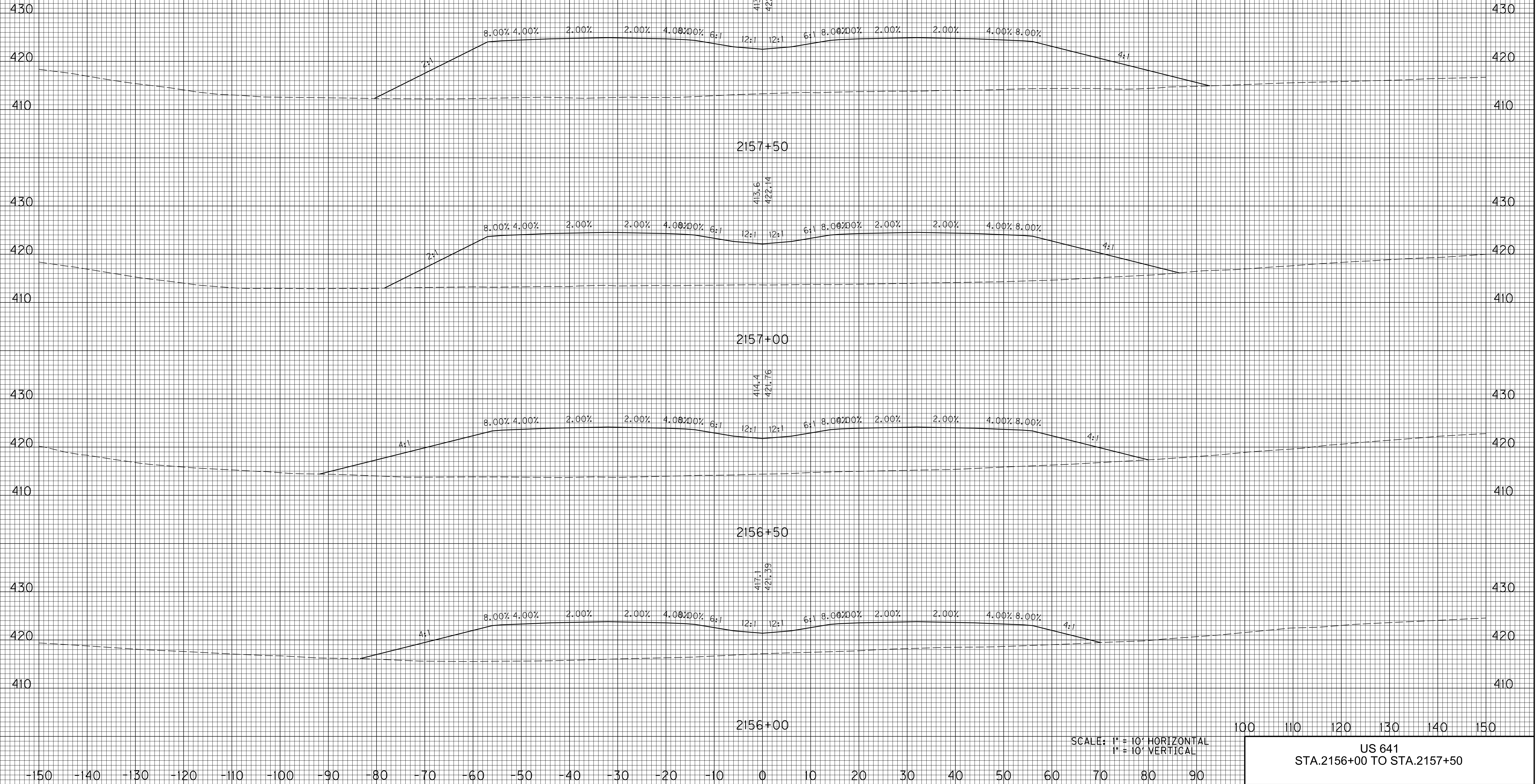
US 641
STA.2154+00 TO STA.2155+50

-150 -140 -130 -120 -110 -100 -90 -80 -70 -60 -50 -40 -30 -20 -10 0 10 20 30 40 50 60 70 80 90

-150 -140 -130 -120 -110 -100 -90 -80 -70 -60 -50 -40 -30 -20 -10 0 10 20 30 40 50 60 70 80 90 100 110

COUNTY OF	ITEM NO.	SHEET NO.
LYON	1-187.31	X95

ROCK ROAD BED	REFILL	EMB. BENCH	GRAN. EMB.	COM	EMB	ROCK EXC	DT LT	DT RT
---------------	--------	------------	------------	-----	-----	----------	-------	-------



FILE NAME: J:\1060\WORKING2.DGN

USER: mwitzberger
DATE PLOTTED: May 18, 2021

E-SHEET NAME: X09500XS

MicroStation v8.11.9.929

SCALE: 1" = 10' HORIZONTAL
1" = 10' VERTICAL

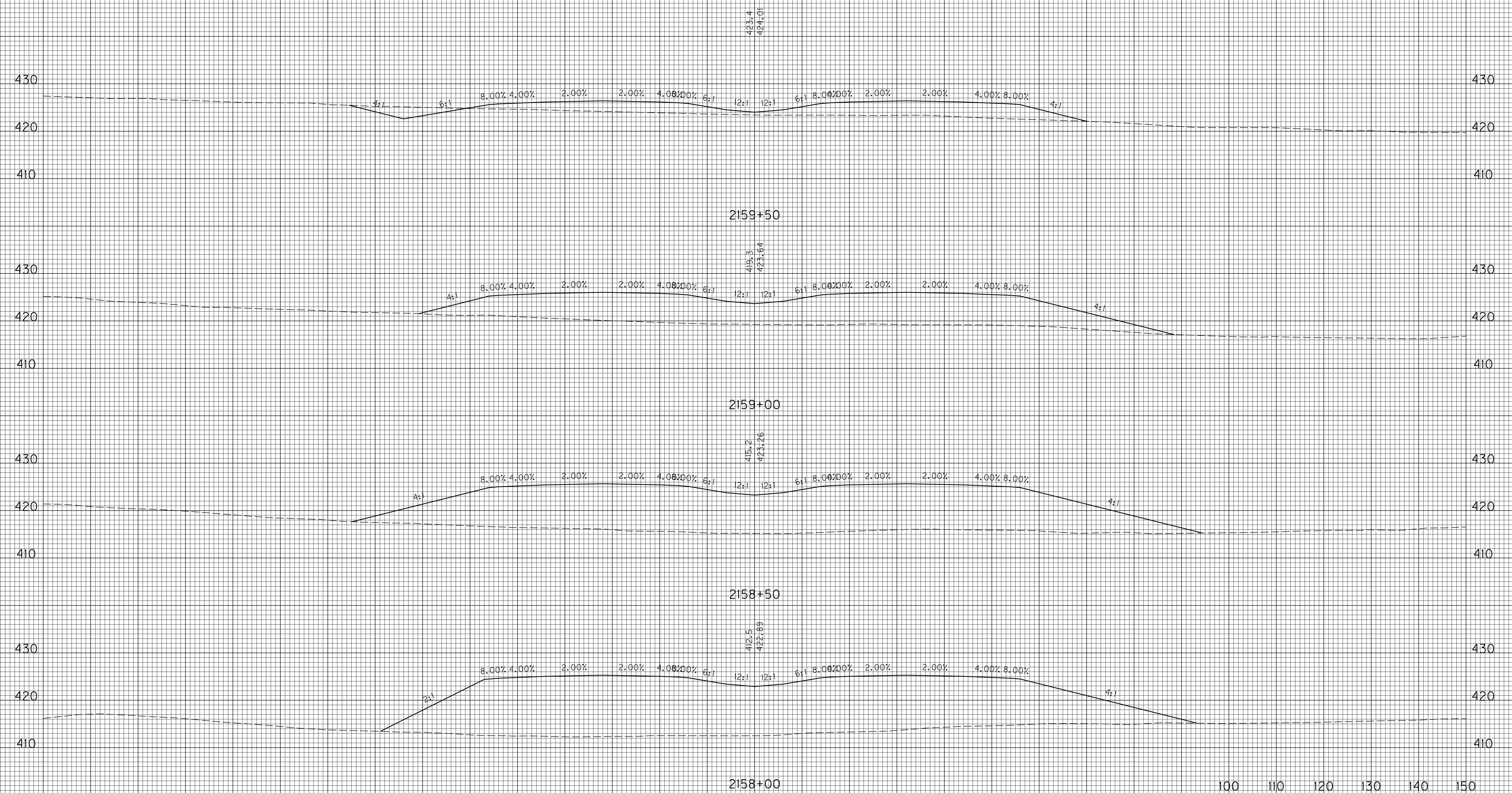
100 110 120 130 140 150

US 641
STA.2156+00 TO STA.2157+50

-150 -140 -130 -120 -110 -100 -90 -80 -70 -60 -50 -40 -30 -20 -10 0 10 20 30 40 50 60 70 80 90 100 110

COUNTY OF	ITEM NO.	SHEET NO.
LYON	1-187.31	X96

ROCK ROAD BED	REFILL	EMB. BENCH	GRAN. EMB.	COM	EMB	ROCK EXC	DT LT	DT RT
---------------	--------	------------	------------	-----	-----	----------	-------	-------



FILE NAME: J:\10601\WORKING2.DGN

USER: mwtzberger
DATE PLOTTED: May 18, 2021

E-SHEET NAME: X09600XS

MicroStation v8.11.9.929

SCALE: 1" = 10' HORIZONTAL
1" = 10' VERTICAL

100 110 120 130 140 150

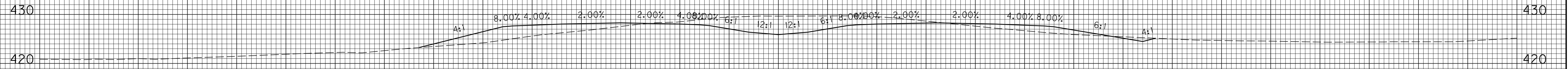
US 641
STA.2158+00 TO STA.2159+50

-150 -140 -130 -120 -110 -100 -90 -80 -70 -60 -50 -40 -30 -20 -10 0 10 20 30 40 50 60 70 80 90

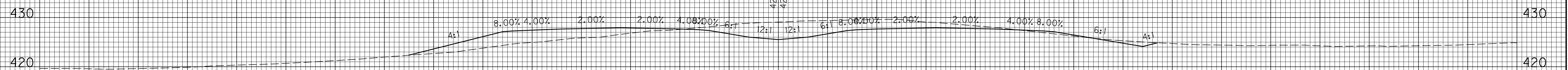
-150 -140 -130 -120 -110 -100 -90 -80 -70 -60 -50 -40 -30 -20 -10 0 10 20 30 40 50 60 70 80 90 100 110

COUNTY OF	ITEM NO.	SHEET NO.
LYON	1-187.31	X97

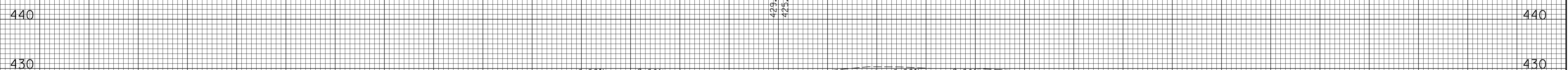
ROCK ROAD BED	REFILL	EMB. BENCH	GRAN. EMB.	COM	EMB	ROCK EXC	DT LT	DT RT
---------------	--------	------------	------------	-----	-----	----------	-------	-------



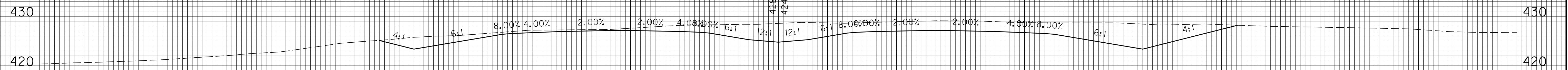
2162+00



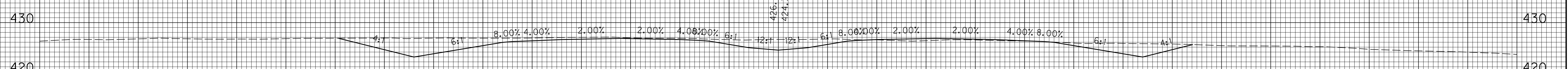
2161+50



2161+00



2160+50



2160+00

SCALE: 1" = 10' HORIZONTAL
1" = 10' VERTICAL

100 110 120 130 140 150

US 641
STA.2160+00 TO STA.2162+00

-150 -140 -130 -120 -110 -100 -90 -80 -70 -60 -50 -40 -30 -20 -10 0 10 20 30 40 50 60 70 80 90

FILE NAME: J:\10601\WORKING2.DGN

USER: mwitzberger
DATE PLOTTED: May 18, 2021

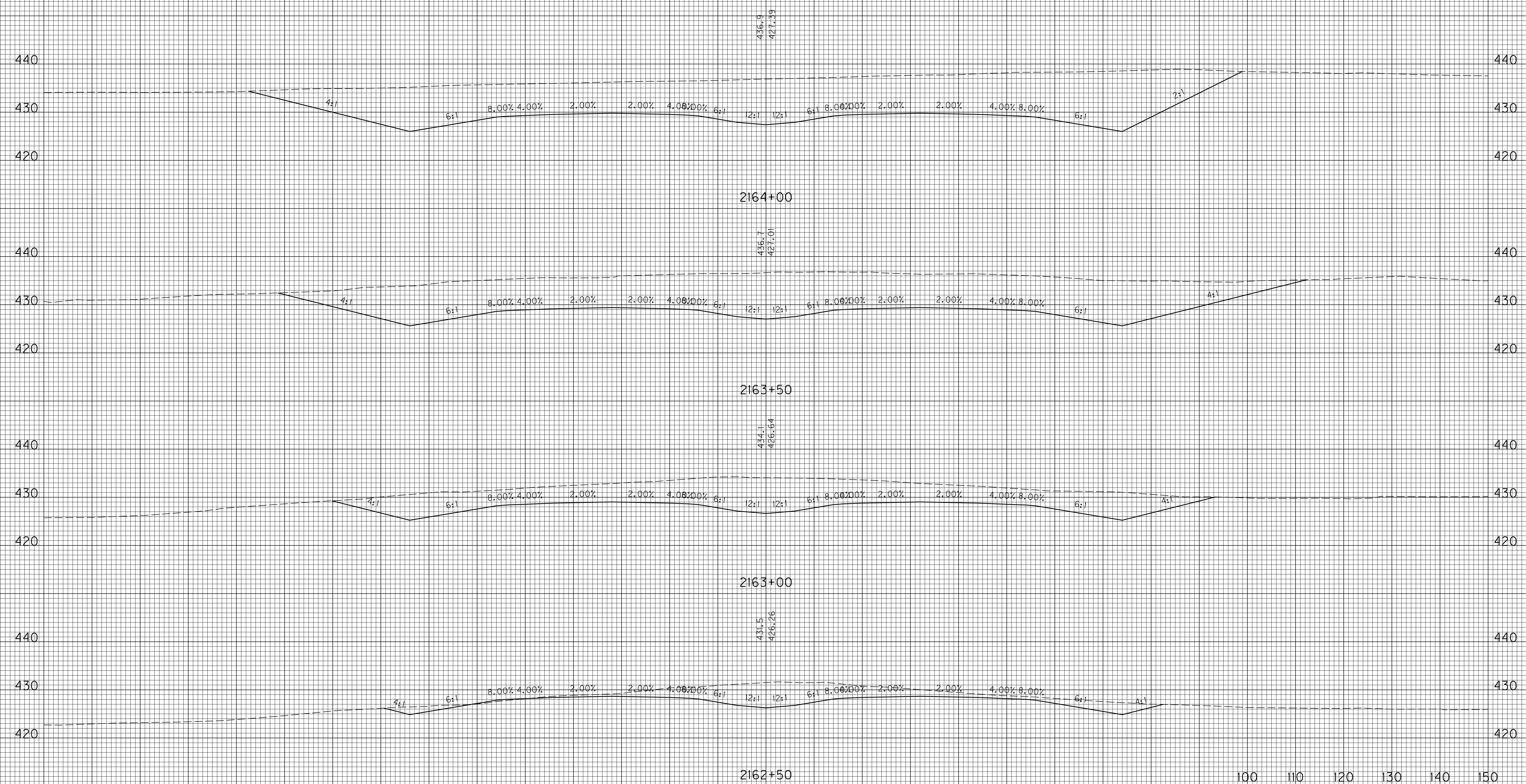
E-SHEET NAME: X09700XS

MicroStation v8.11.9.029

-150 -140 -130 -120 -110 -100 -90 -80 -70 -60 -50 -40 -30 -20 -10 0 10 20 30 40 50 60 70 80 90 100 110

COUNTY OF	ITEM NO.	SHEET NO.
LYON	1-187.31	X98

ROCK ROAD BED	REFILL	EMB. BENCH	GRAN. EMB.	COM	EMB	ROCK EXC	DT LT	DT RT
---------------	--------	------------	------------	-----	-----	----------	-------	-------



FILE NAME: J:\1060\WORKING\2.DGN

USER: mwitzberger
DATE PLOTTED: May 18, 2021

E-SHEET NAME: X09600XS

MicroStation v8.11.9.029

SCALE: 1" = 10' HORIZONTAL
1" = 10' VERTICAL

100 110 120 130 140 150

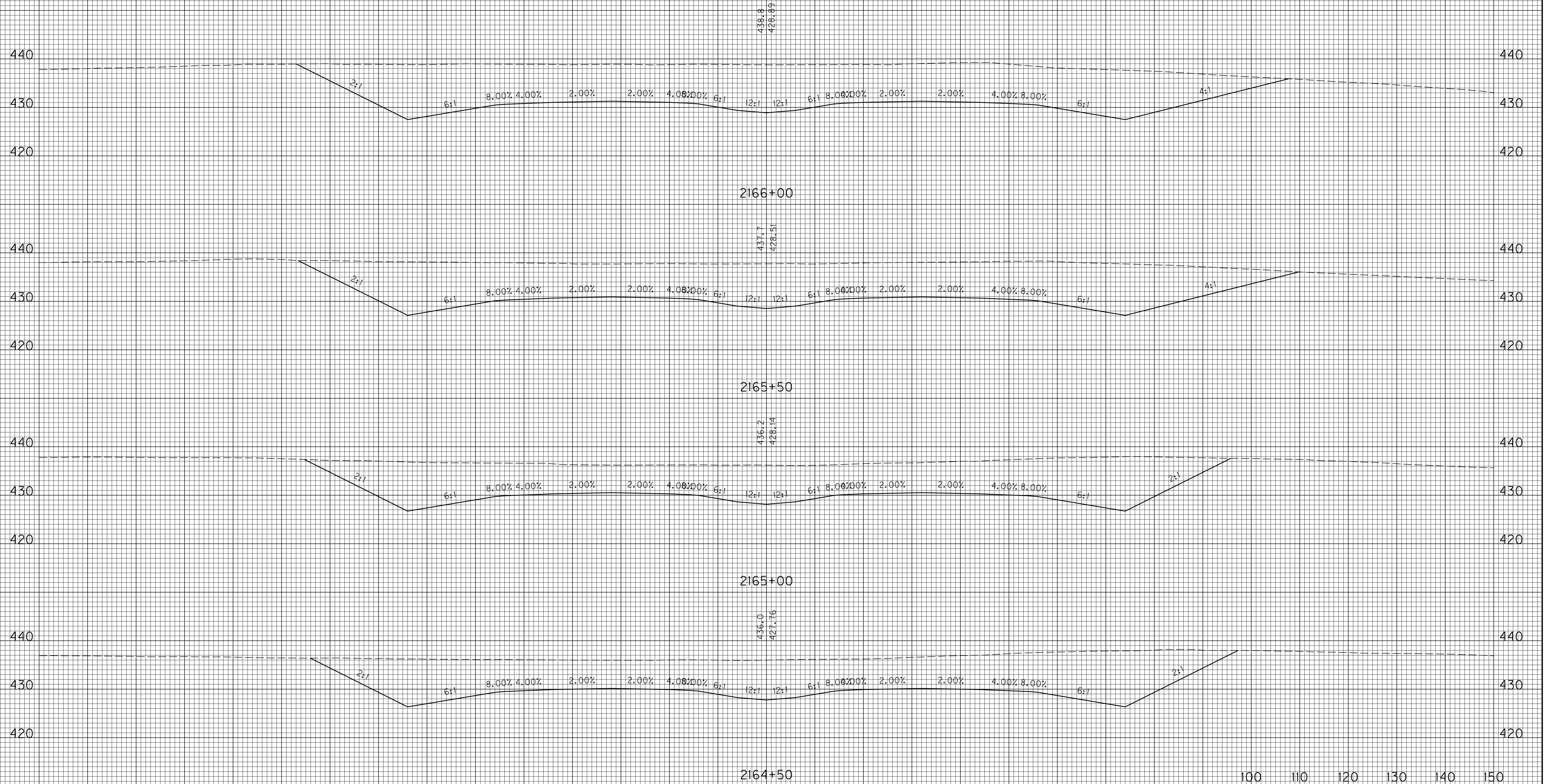
US 641
STA.2162+50 TO STA.2164+00

-150 -140 -130 -120 -110 -100 -90 -80 -70 -60 -50 -40 -30 -20 -10 0 10 20 30 40 50 60 70 80 90

-150 -140 -130 -120 -110 -100 -90 -80 -70 -60 -50 -40 -30 -20 -10 0 10 20 30 40 50 60 70 80 90 100 110

COUNTY OF	ITEM NO.	SHEET NO.
LYON	1-187.31	X99

ROCK ROAD BED	REFILL	EMB. BENCH	GRAN. EMB.	COM	EMB	ROCK EXC	DT LT	DT RT
---------------	--------	------------	------------	-----	-----	----------	-------	-------



FILE NAME: J:\1060\WORKING\2.DGN

USER: mwitzberger
DATE PLOTTED: May 18, 2021

E-SHEET NAME: X09900XS

MicroStation v8.11.9.929

SCALE: 1" = 10' HORIZONTAL
1" = 10' VERTICAL

100 110 120 130 140 150

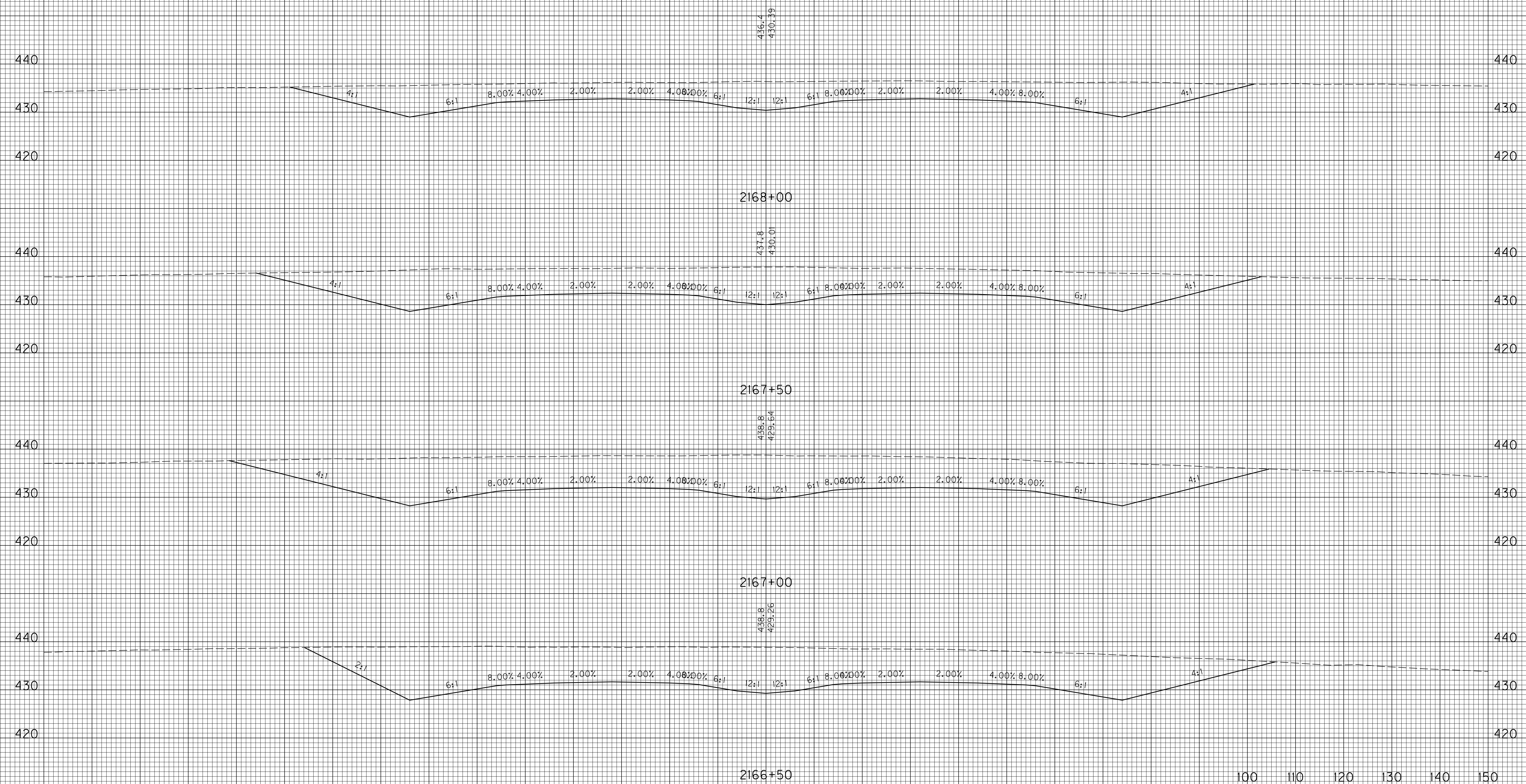
US 641
STA.2164+50 TO STA.2166+00

-150 -140 -130 -120 -110 -100 -90 -80 -70 -60 -50 -40 -30 -20 -10 0 10 20 30 40 50 60 70 80 90

-150 -140 -130 -120 -110 -100 -90 -80 -70 -60 -50 -40 -30 -20 -10 0 10 20 30 40 50 60 70 80 90 100 110

COUNTY OF	ITEM NO.	SHEET NO.
LYON	1-187.31	X100

ROCK ROAD BED	REFILL	EMB. BENCH	GRAN. EMB.	COM	EMB	ROCK EXC	DT LT	DT RT
---------------	--------	------------	------------	-----	-----	----------	-------	-------



FILE NAME: J:\10601\WORKING2.DGN

USER: mwhzherper
DATE PLOTTED: May 18, 2021

E-SHEET NAME: X10000XS

MicroStation v8.11.9.929

SCALE: 1" = 10' HORIZONTAL
1" = 10' VERTICAL

100 110 120 130 140 150

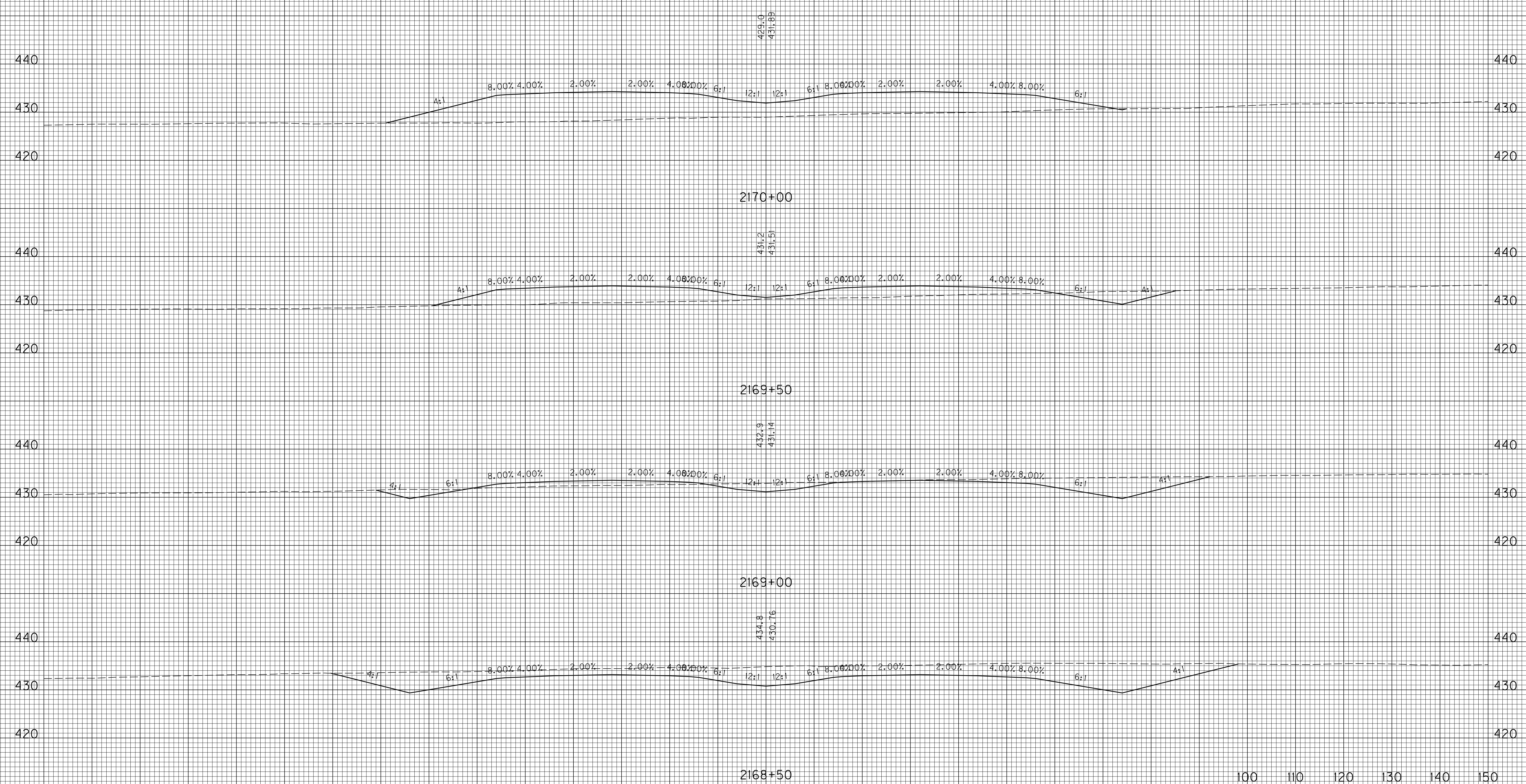
US 641
STA.2166+50 TO STA.2168+00

-150 -140 -130 -120 -110 -100 -90 -80 -70 -60 -50 -40 -30 -20 -10 0 10 20 30 40 50 60 70 80 90

-150 -140 -130 -120 -110 -100 -90 -80 -70 -60 -50 -40 -30 -20 -10 0 10 20 30 40 50 60 70 80 90 100 110

COUNTY OF	ITEM NO.	SHEET NO.
LYON	1-187.31	X101

ROCK ROAD BED	REFILL	EMB. BENCH	GRAN. EMB.	COM	EMB	ROCK EXC	DT LT	DT RT
---------------	--------	------------	------------	-----	-----	----------	-------	-------



FILE NAME: J:\1060\WORKING2.DGN

USER: mwitzberger
DATE PLOTTED: May 18, 2021

E-SHEET NAME: X10100XS

MicroStation v8.11.9.929

SCALE: 1" = 10' HORIZONTAL
1" = 10' VERTICAL

100 110 120 130 140 150

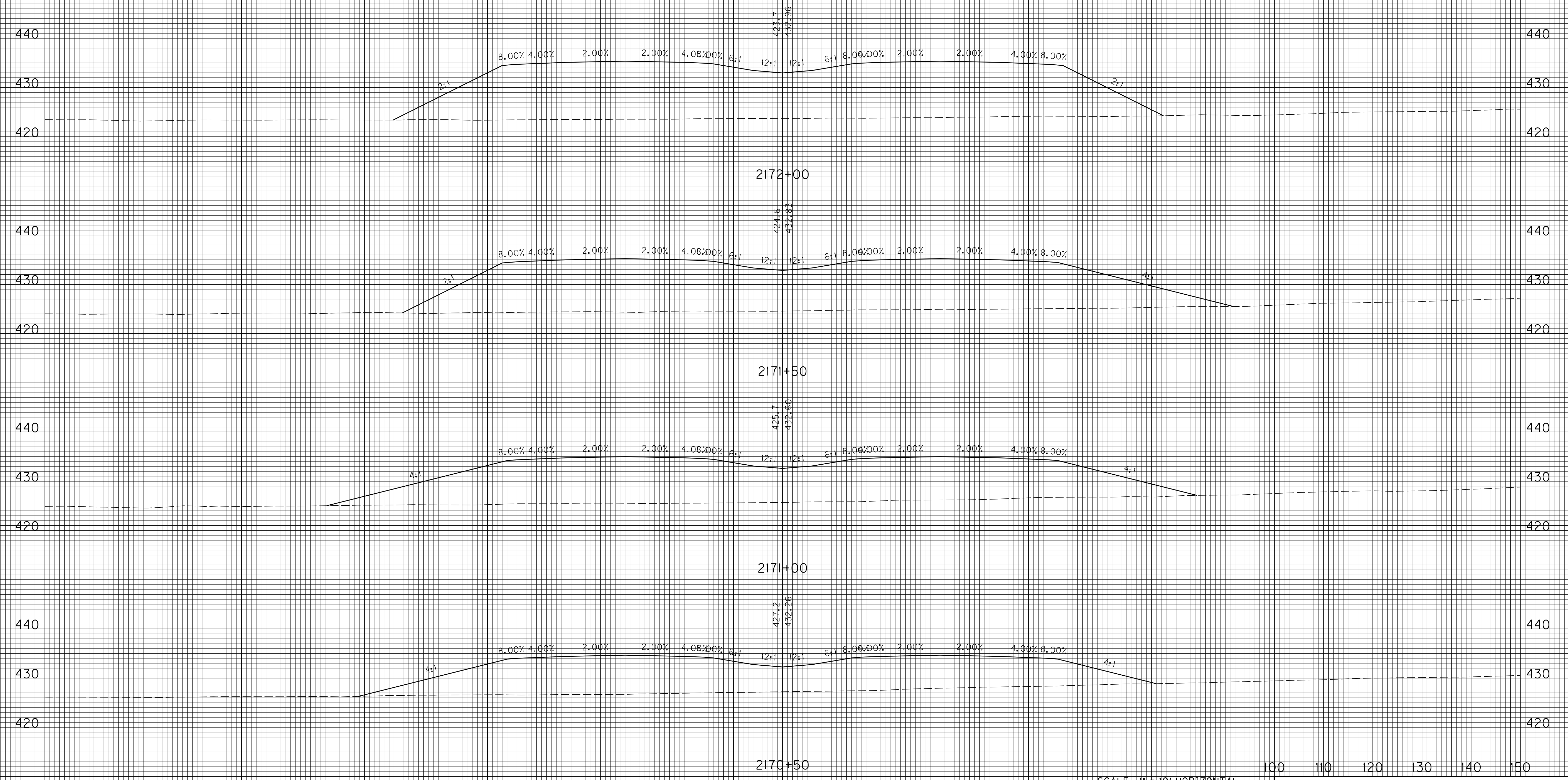
US 641
STA.2168+50 TO STA.2170+00

-150 -140 -130 -120 -110 -100 -90 -80 -70 -60 -50 -40 -30 -20 -10 0 10 20 30 40 50 60 70 80 90

-150 -140 -130 -120 -110 -100 -90 -80 -70 -60 -50 -40 -30 -20 -10 0 10 20 30 40 50 60 70 80 90 100 110

COUNTY OF	ITEM NO.	SHEET NO.
LYON	1-187.31	X102

ROCK ROAD BED	REFILL	EMB. BENCH	GRAN. EMB.	COM	EMB	ROCK EXC	DT LT	DT RT
---------------	--------	------------	------------	-----	-----	----------	-------	-------



FILE NAME: J:\1060\WORKING2.DGN

USER: mwhzheper
DATE PLOTTED: May 18, 2021

E-SHEET NAME: X10200XS

MicroStation v8.11.9.929

SCALE: 1" = 10' HORIZONTAL
1" = 10' VERTICAL

100 110 120 130 140 150

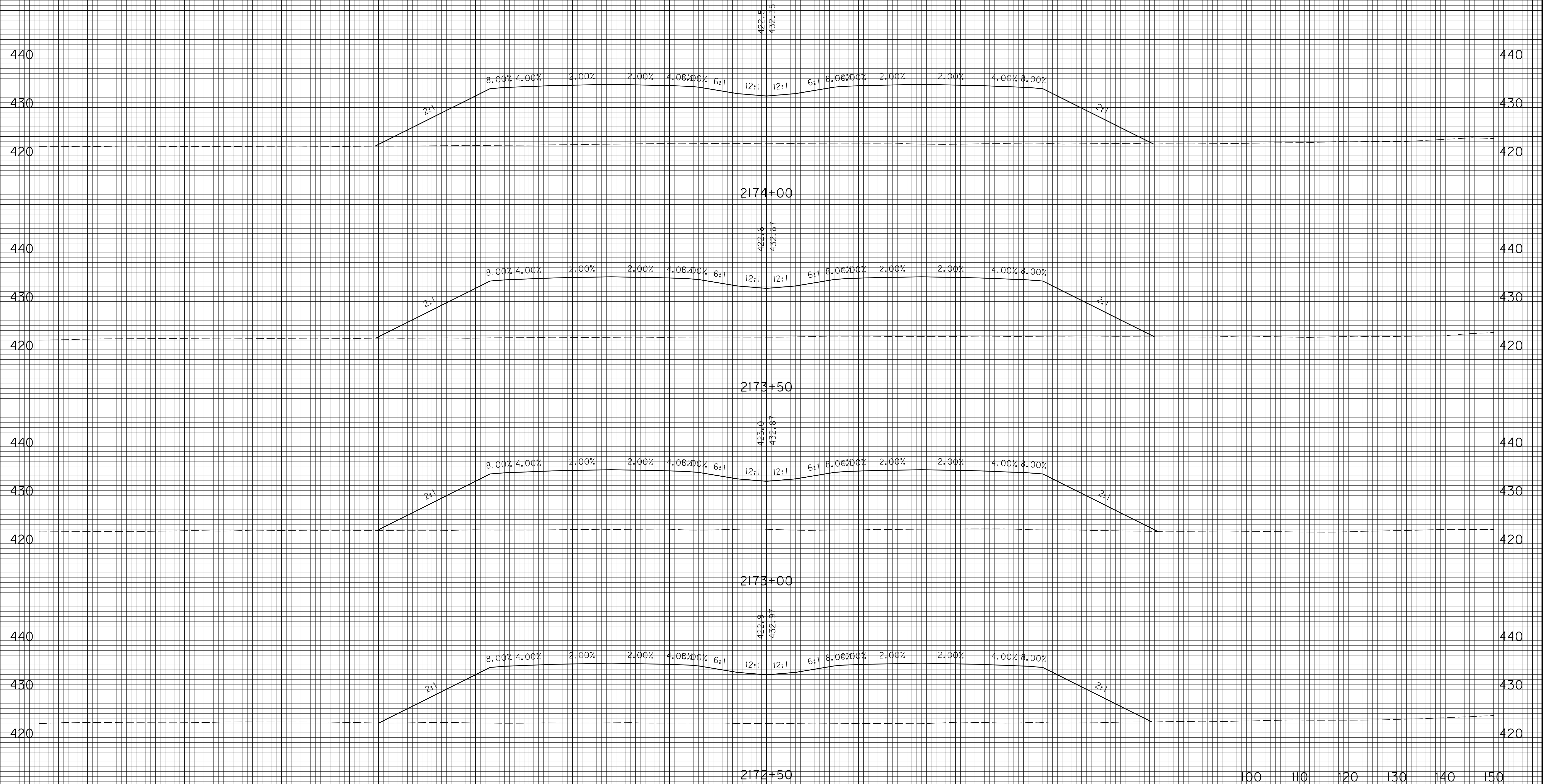
US 641
STA.2170+50 TO STA.2172+00

-150 -140 -130 -120 -110 -100 -90 -80 -70 -60 -50 -40 -30 -20 -10 0 10 20 30 40 50 60 70 80 90

-150 -140 -130 -120 -110 -100 -90 -80 -70 -60 -50 -40 -30 -20 -10 0 10 20 30 40 50 60 70 80 90 100 110

COUNTY OF	ITEM NO.	SHEET NO.
LYON	1-187.31	X103

ROCK ROAD BED	REFILL	EMB. BENCH	GRAN. EMB.	COM	EMB	ROCK EXC	DT LT	DT RT
---------------	--------	------------	------------	-----	-----	----------	-------	-------



FILE NAME: J:\1060\WORKING2.DGN

USER: mwitzberger
DATE PLOTTED: May 18, 2021

E-SHEET NAME: X10300XS

MicroStation v8.11.9.929

SCALE: 1" = 10' HORIZONTAL
1" = 10' VERTICAL

100 110 120 130 140 150

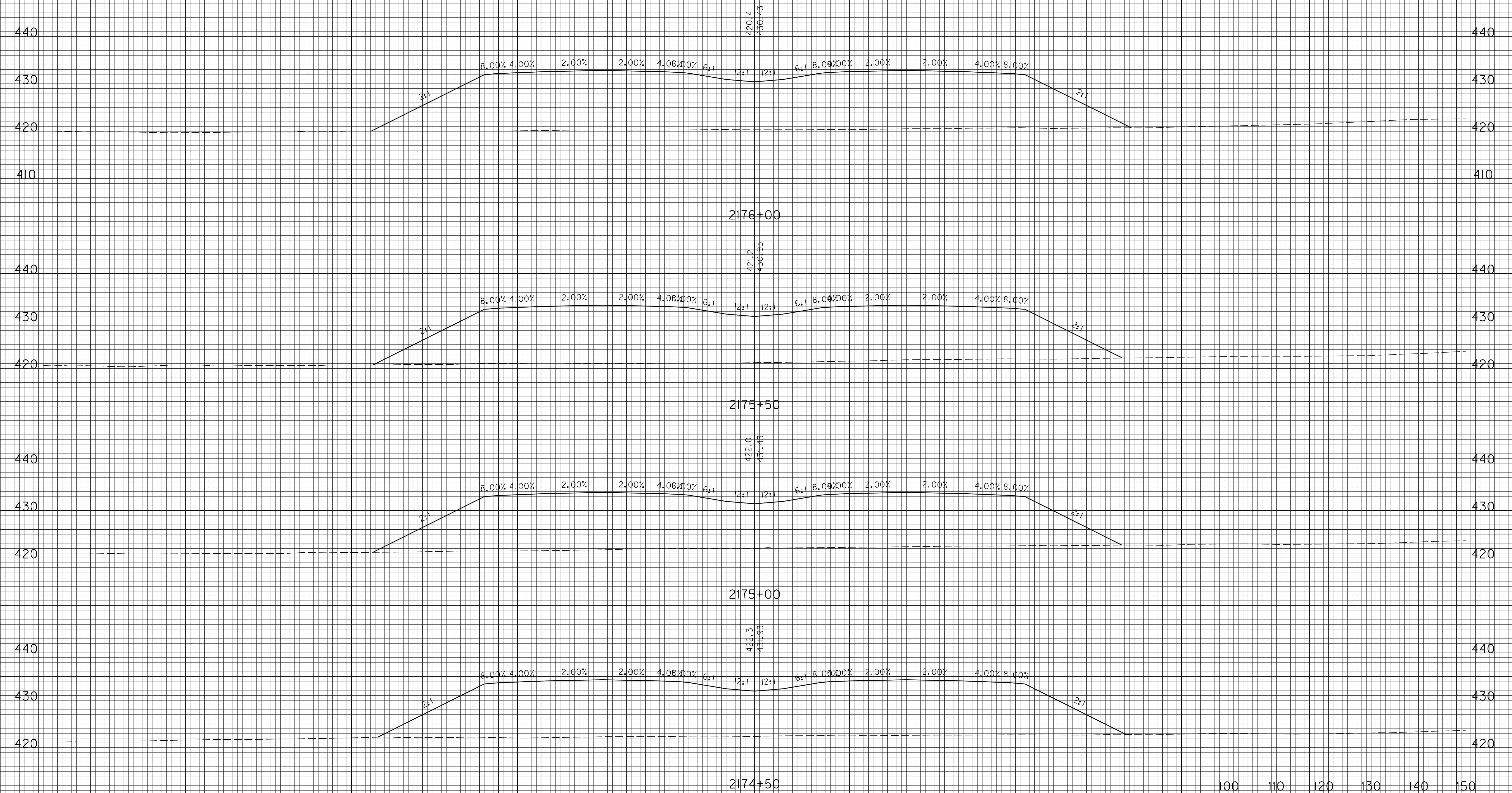
US 641
STA.2172+50 TO STA.2174+00

-150 -140 -130 -120 -110 -100 -90 -80 -70 -60 -50 -40 -30 -20 -10 0 10 20 30 40 50 60 70 80 90

-150 -140 -130 -120 -110 -100 -90 -80 -70 -60 -50 -40 -30 -20 -10 0 10 20 30 40 50 60 70 80 90 100 110

COUNTY OF	ITEM NO.	SHEET NO.
LYON	1-187.31	X104

ROCK ROAD BED	REFILL	EMB. BENCH	GRAN. EMB.	COM	EMB	ROCK EXC	DT LT	DT RT
---------------	--------	------------	------------	-----	-----	----------	-------	-------



FILE NAME: J:\1060\WORKING2.DGN

USER: mwitzberger
DATE PLOTTED: May 18, 2021

E-SHEET NAME: X10400XS

MicroStation v8.11.9.929

SCALE: 1" = 10' HORIZONTAL
1" = 10' VERTICAL

100 110 120 130 140 150

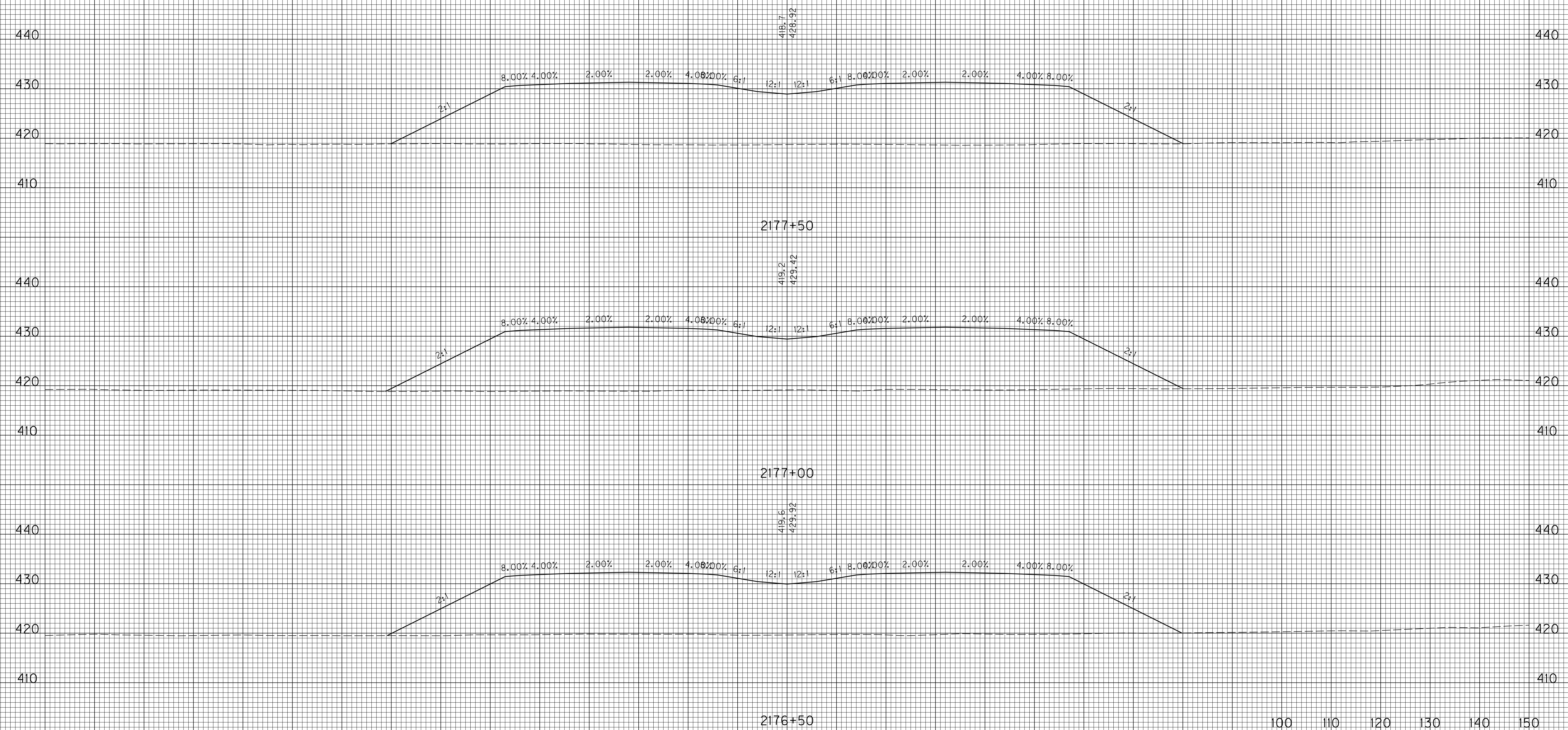
US 641
STA.2174+50 TO STA.2176+00

-150 -140 -130 -120 -110 -100 -90 -80 -70 -60 -50 -40 -30 -20 -10 0 10 20 30 40 50 60 70 80 90

-150 -140 -130 -120 -110 -100 -90 -80 -70 -60 -50 -40 -30 -20 -10 0 10 20 30 40 50 60 70 80 90 100 110

COUNTY OF	ITEM NO.	SHEET NO.
LYON	1-187.31	X105

ROCK ROAD BED	REFILL	EMB. BENCH	GRAN. EMB.	COM	EMB	ROCK EXC	DT LT	DT RT
---------------	--------	------------	------------	-----	-----	----------	-------	-------



FILE NAME: J:\10601\WORKING\2.DGN

USER: mwtzberger
DATE PLOTTED: May 18, 2021

E-SHEET NAME: X10500XS

MicroStation v8.11.9.029

SCALE: 1" = 10' HORIZONTAL
1" = 10' VERTICAL

100 110 120 130 140 150

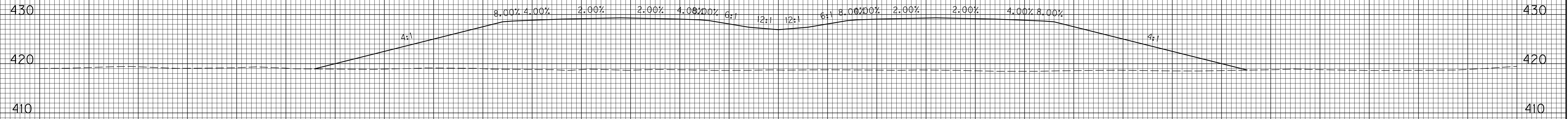
US 641
STA.2176+50 TO STA.2177+50

-150 -140 -130 -120 -110 -100 -90 -80 -70 -60 -50 -40 -30 -20 -10 0 10 20 30 40 50 60 70 80 90

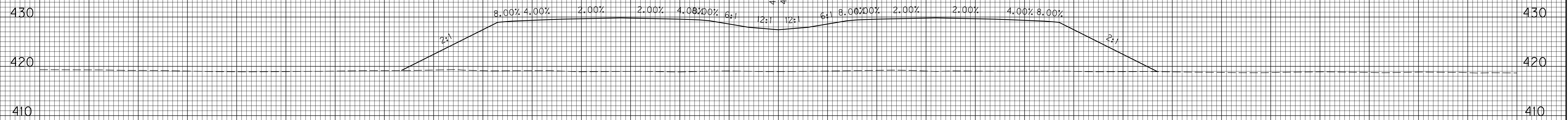
-150 -140 -130 -120 -110 -100 -90 -80 -70 -60 -50 -40 -30 -20 -10 0 10 20 30 40 50 60 70 80 90 100 110

COUNTY OF	ITEM NO.	SHEET NO.
LYON	1-187.31	X106

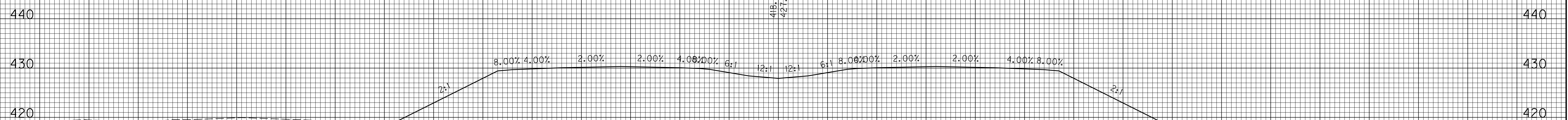
ROCK ROAD BED	REFILL	EMB. BENCH	GRAN. EMB.	COM	EMB	ROCK EXC	DT LT	DT RT
---------------	--------	------------	------------	-----	-----	----------	-------	-------



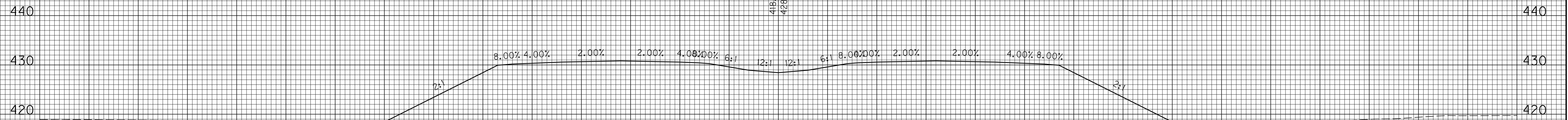
2179+50



2179+00



2178+50



2178+00

SCALE: 1" = 10' HORIZONTAL
1" = 10' VERTICAL

100 110 120 130 140 150

US 641
STA.2178+00 TO STA.2179+50

-150 -140 -130 -120 -110 -100 -90 -80 -70 -60 -50 -40 -30 -20 -10 0 10 20 30 40 50 60 70 80 90

FILE NAME: J:\1060\WORKING2.DGN

USER: mwtzberger
DATE PLOTTED: May 18, 2021

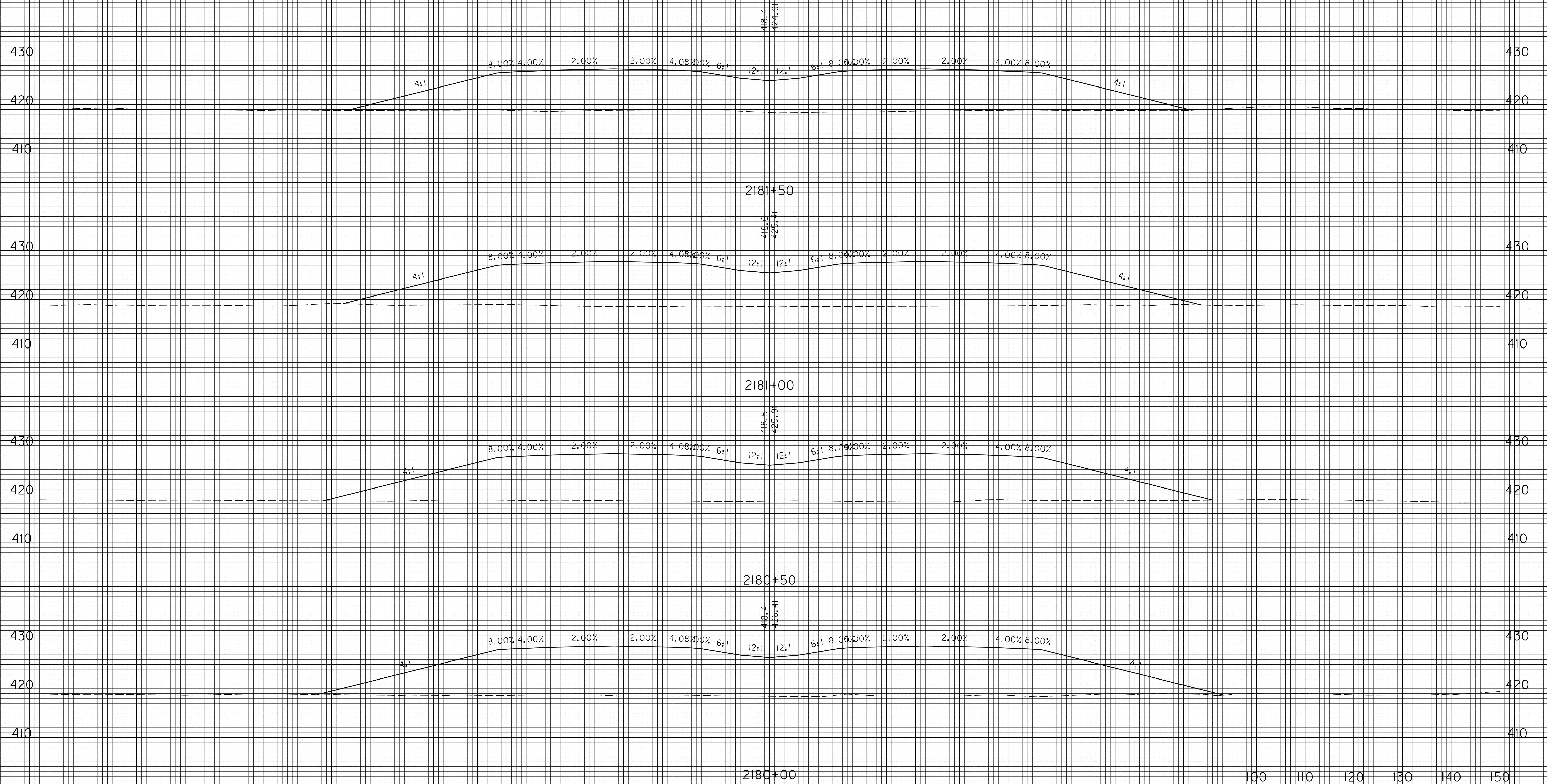
E-SHEET NAME: X1060XS

MicroStation v8.11.9.929

-150 -140 -130 -120 -110 -100 -90 -80 -70 -60 -50 -40 -30 -20 -10 0 10 20 30 40 50 60 70 80 90 100 110

COUNTY OF	ITEM NO.	SHEET NO.
LYON	1-187.31	X107

ROCK ROAD BED	REFILL	EMB. BENCH	GRAN. EMB.	COM	EMB	ROCK EXC	DT LT	DT RT
---------------	--------	------------	------------	-----	-----	----------	-------	-------



SCALE: 1" = 10' HORIZONTAL
1" = 10' VERTICAL

100 110 120 130 140 150

US 641
STA.2180+00 TO STA.2181+50

-150 -140 -130 -120 -110 -100 -90 -80 -70 -60 -50 -40 -30 -20 -10 0 10 20 30 40 50 60 70 80 90

FILE NAME: J:\1060\WORKING2.DGN

USER: mwtzberger
DATE PLOTTED: May 18, 2021

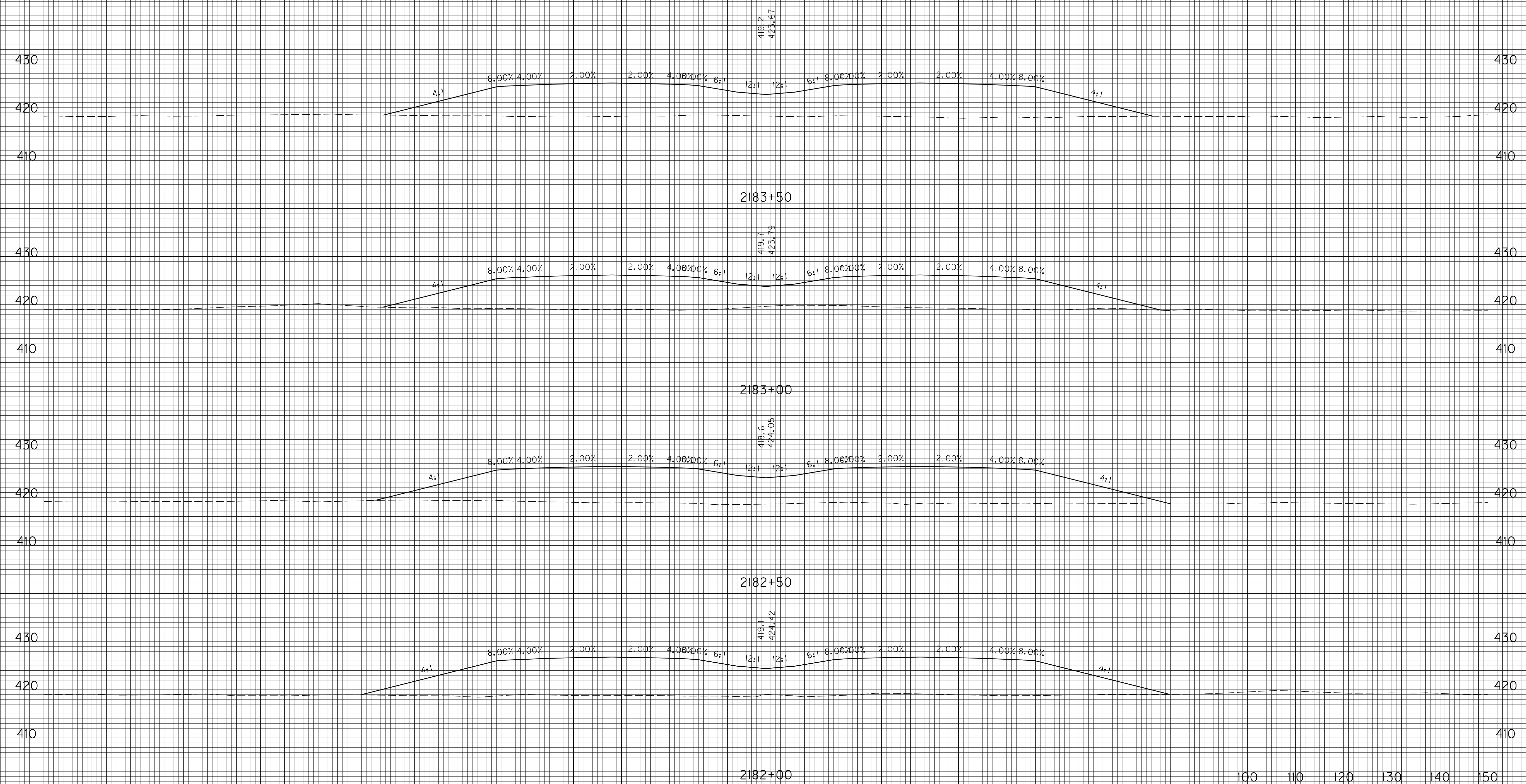
E-SHEET NAME: X10700XS

MicroStation v8.11.9.929

-150 -140 -130 -120 -110 -100 -90 -80 -70 -60 -50 -40 -30 -20 -10 0 10 20 30 40 50 60 70 80 90 100 110

COUNTY OF	ITEM NO.	SHEET NO.
LYON	1-187.31	X108

ROCK ROAD BED	REFILL	EMB. BENCH	GRAN. EMB.	COM	EMB	ROCK EXC	DT LT	DT RT
---------------	--------	------------	------------	-----	-----	----------	-------	-------



FILE NAME: J:\1060\WORKING2.DGN

USER: mwitzberger
DATE PLOTTED: May 18, 2021

E-SHEET NAME: X10600XS

MicroStation v8.11.9.929

SCALE: 1" = 10' HORIZONTAL
1" = 10' VERTICAL

100 110 120 130 140 150

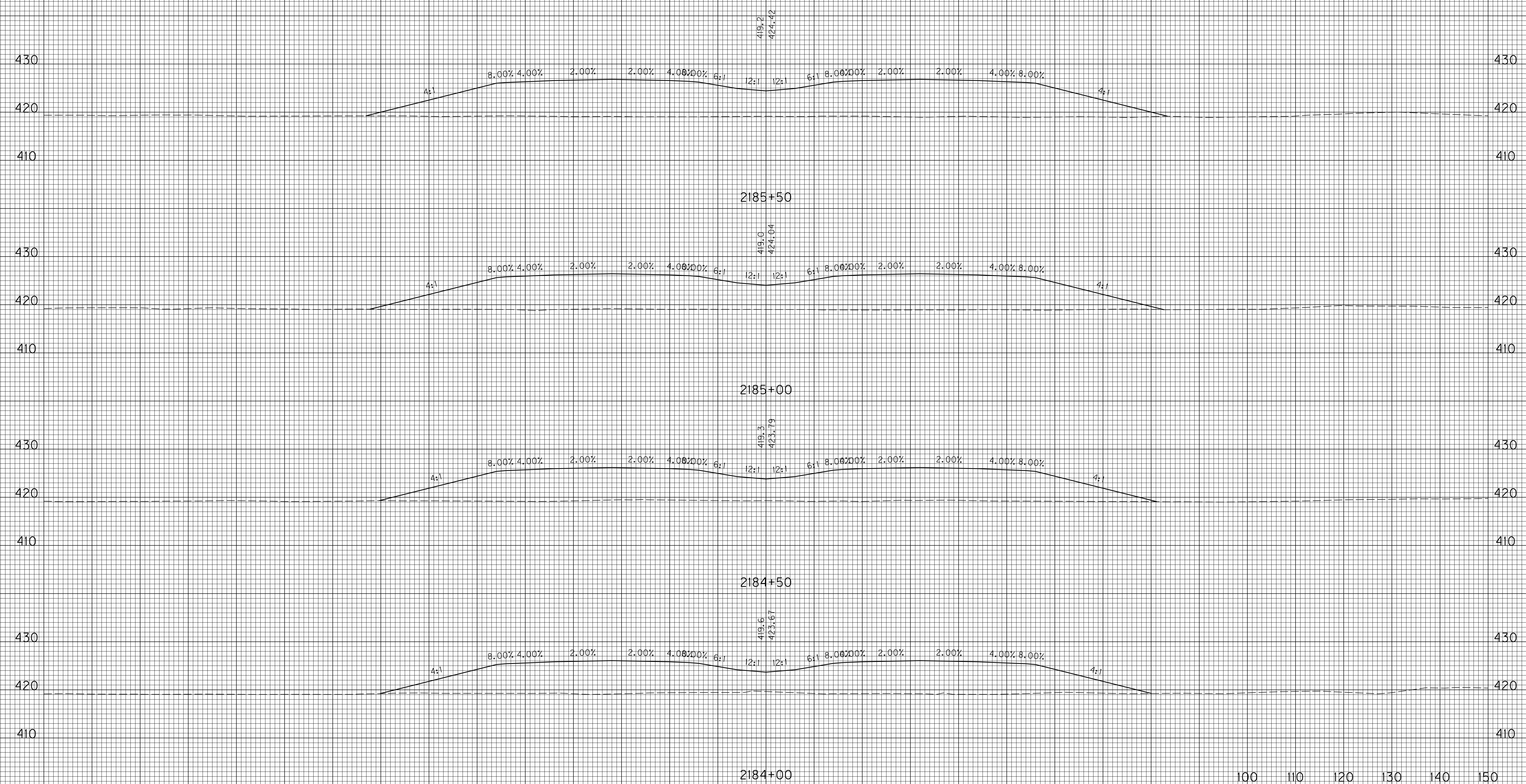
US 641
STA.2182+00 TO STA.2183+50

-150 -140 -130 -120 -110 -100 -90 -80 -70 -60 -50 -40 -30 -20 -10 0 10 20 30 40 50 60 70 80 90

-150 -140 -130 -120 -110 -100 -90 -80 -70 -60 -50 -40 -30 -20 -10 0 10 20 30 40 50 60 70 80 90 100 110

COUNTY OF	ITEM NO.	SHEET NO.
LYON	1-187.31	X109

ROCK ROAD BED	REFILL	EMB. BENCH	GRAN. EMB.	COM	EMB	ROCK EXC	DT LT	DT RT
---------------	--------	------------	------------	-----	-----	----------	-------	-------



FILE NAME: J:\10601\WORKING2.DGN

USER: mwitzberger
DATE PLOTTED: May 18, 2021

E-SHEET NAME: X10600XS

MicroStation v8.11.9.929

SCALE: 1" = 10' HORIZONTAL
1" = 10' VERTICAL

100 110 120 130 140 150

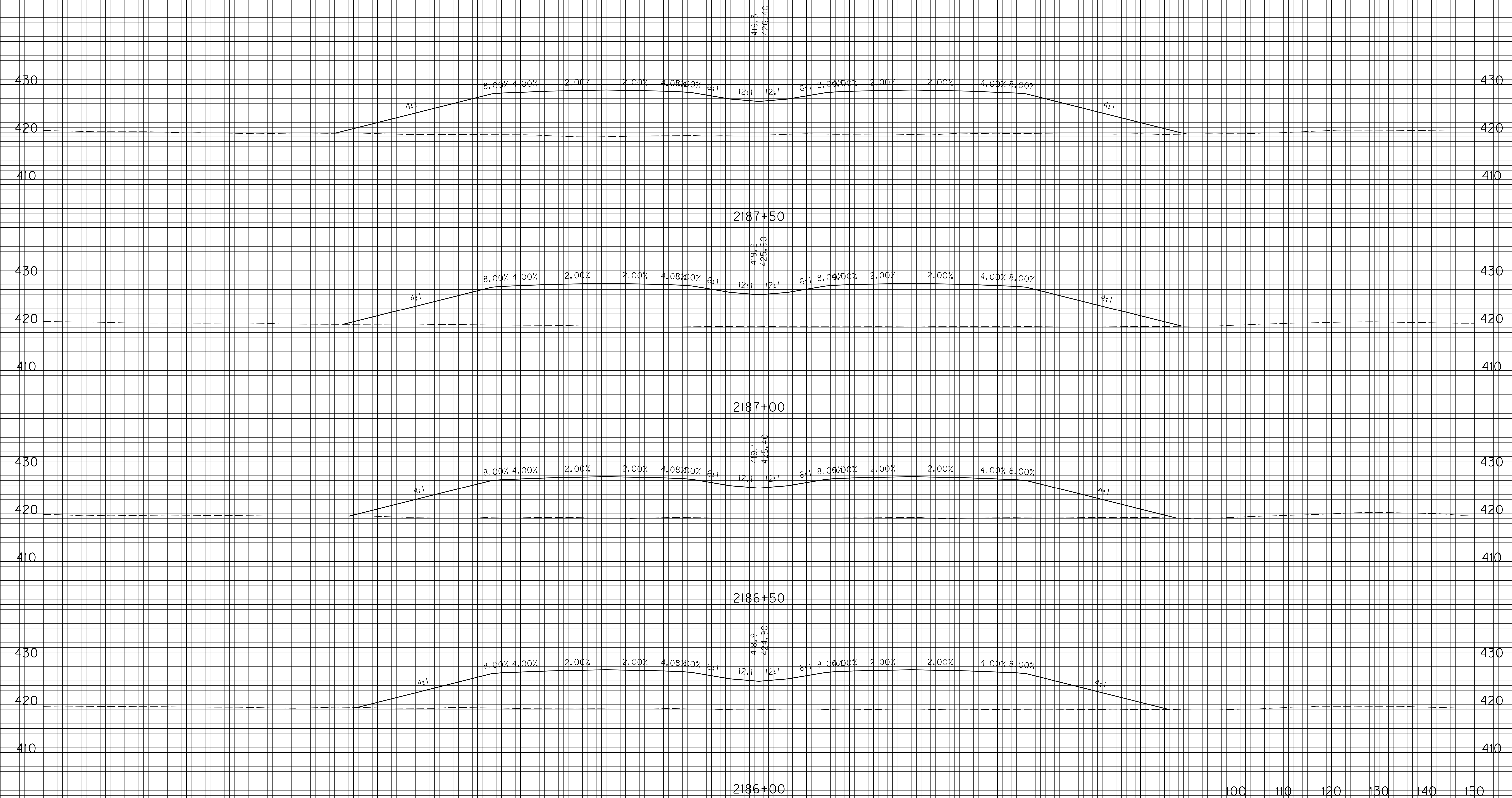
US 641
STA.2184+00 TO STA.2185+50

-150 -140 -130 -120 -110 -100 -90 -80 -70 -60 -50 -40 -30 -20 -10 0 10 20 30 40 50 60 70 80 90

-150 -140 -130 -120 -110 -100 -90 -80 -70 -60 -50 -40 -30 -20 -10 0 10 20 30 40 50 60 70 80 90 100 110

COUNTY OF	ITEM NO.	SHEET NO.
LYON	1-187.31	X110

ROCK ROAD BED	REFILL	EMB. BENCH	GRAN. EMB.	COM	EMB	ROCK EXC	DT LT	DT RT
---------------	--------	------------	------------	-----	-----	----------	-------	-------



FILE NAME: J:\10601\WORKING2.DGN

USER: mwitzberger
DATE PLOTTED: May 18, 2021

E-SHEET NAME: X1100XS

MicroStation v8.11.9.929

SCALE: 1" = 10' HORIZONTAL
1" = 10' VERTICAL

100 110 120 130 140 150

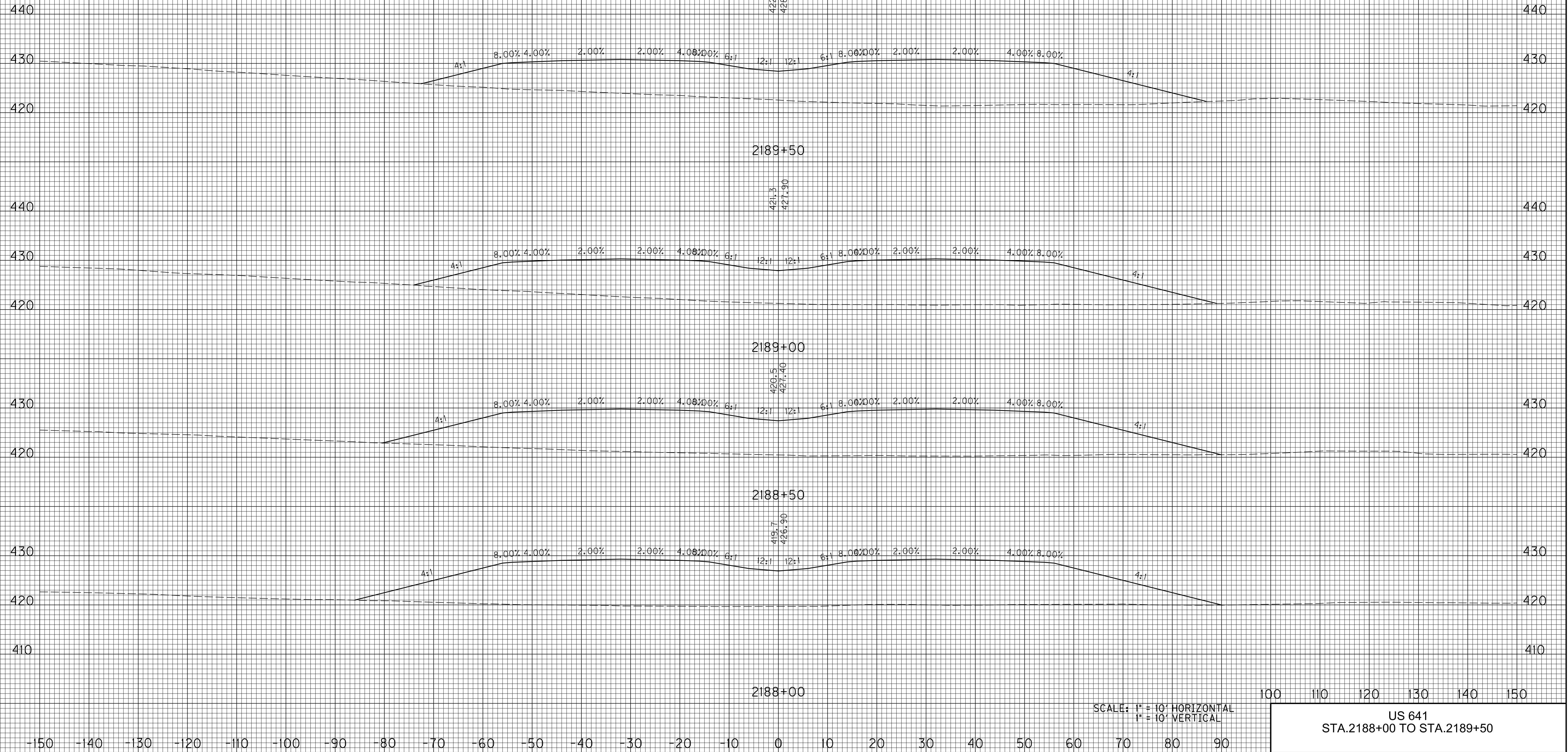
US 641
STA.2186+00 TO STA.2187+50

-150 -140 -130 -120 -110 -100 -90 -80 -70 -60 -50 -40 -30 -20 -10 0 10 20 30 40 50 60 70 80 90

-150 -140 -130 -120 -110 -100 -90 -80 -70 -60 -50 -40 -30 -20 -10 0 10 20 30 40 50 60 70 80 90 100 110

COUNTY OF	ITEM NO.	SHEET NO.
LYON	1-187.31	X111

ROCK ROAD BED	REFILL	EMB. BENCH	GRAN. EMB.	COM	EMB	ROCK EXC	DT LT	DT RT
---------------	--------	------------	------------	-----	-----	----------	-------	-------



FILE NAME: J:\1060\WORKING2.DGN

USER: mwitzberger
DATE PLOTTED: May 18, 2021

E-SHEET NAME: X11100XS

MicroStation v8.11.9.929

SCALE: 1" = 10' HORIZONTAL
1" = 10' VERTICAL

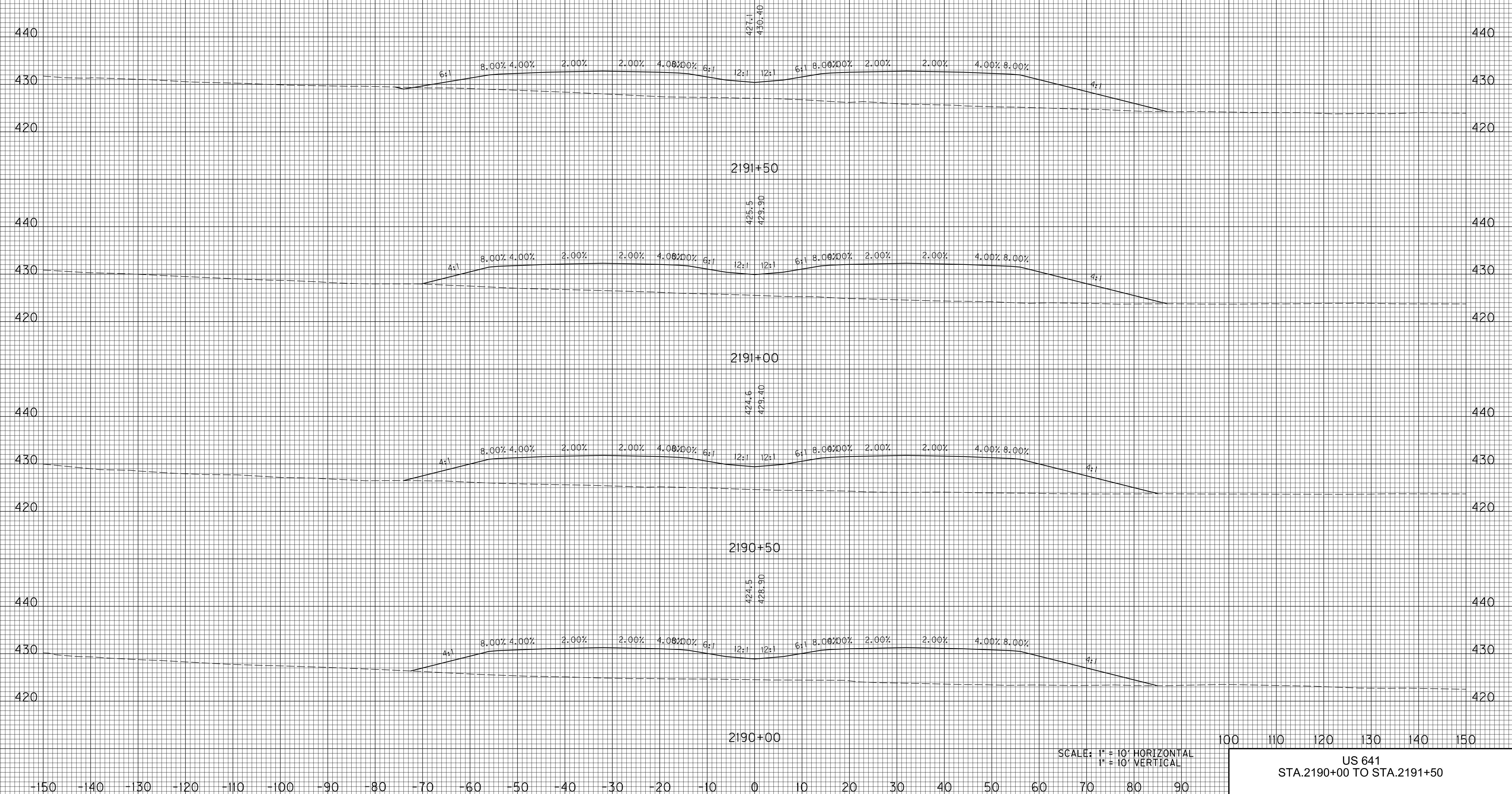
100 110 120 130 140 150

US 641
STA.2188+00 TO STA.2189+50

-150 -140 -130 -120 -110 -100 -90 -80 -70 -60 -50 -40 -30 -20 -10 0 10 20 30 40 50 60 70 80 90 100 110

COUNTY OF	ITEM NO.	SHEET NO.
LYON	1-187.31	X112

ROCK ROAD BED	REFILL	EMB. BENCH	GRAN. EMB.	COM	EMB	ROCK EXC	DT LT	DT RT
---------------	--------	------------	------------	-----	-----	----------	-------	-------



FILE NAME: J:\1060\WORKING\2.DGN

USER: mwhzherper
DATE PLOTTED: May 18, 2021

E-SHEET NAME: X11200XS

MicroStation v8.11.9.929

SCALE: 1" = 10' HORIZONTAL
1" = 10' VERTICAL

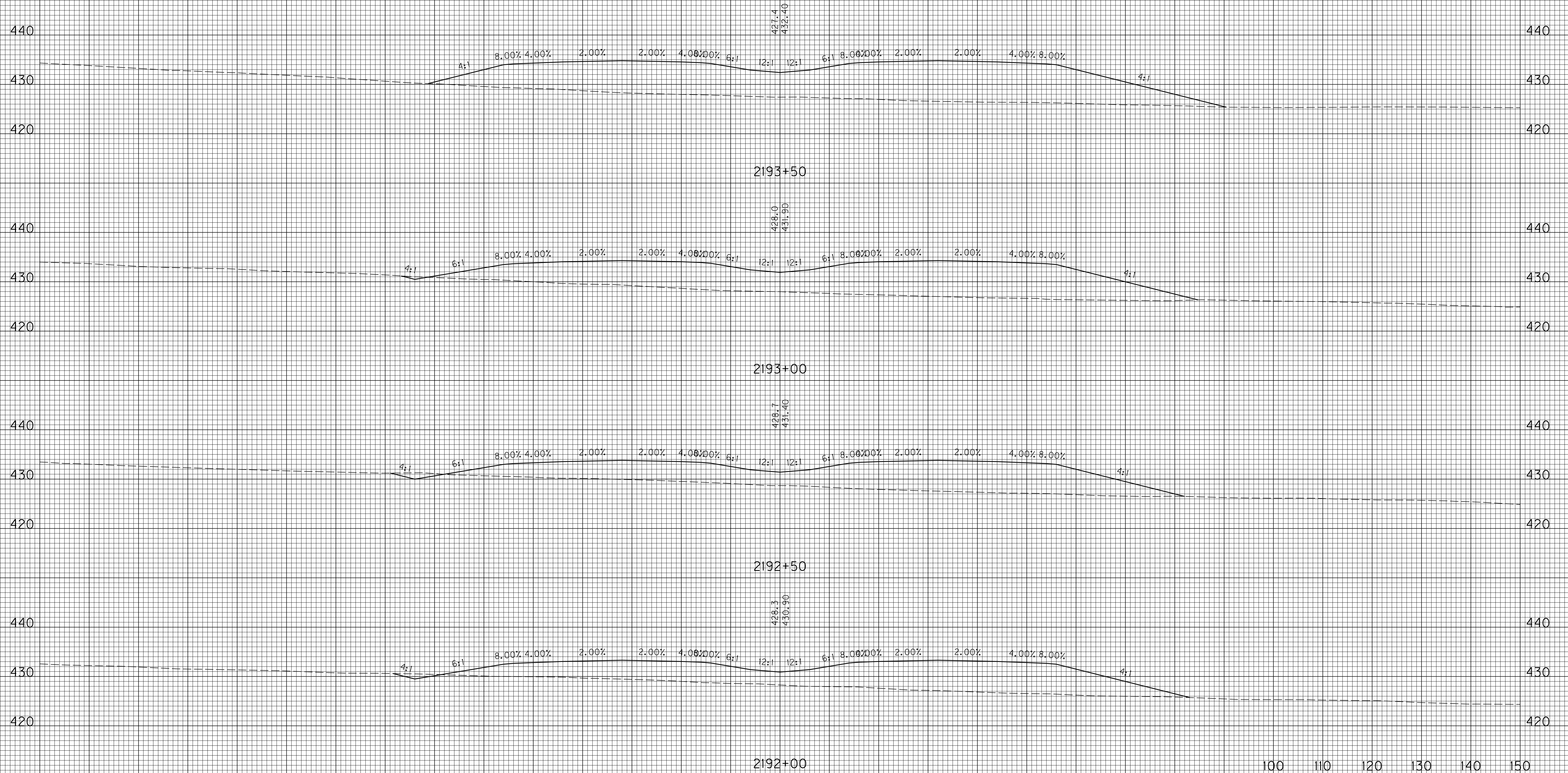
100 110 120 130 140 150

US 641
STA.2190+00 TO STA.2191+50

-150 -140 -130 -120 -110 -100 -90 -80 -70 -60 -50 -40 -30 -20 -10 0 10 20 30 40 50 60 70 80 90 100 110

COUNTY OF	ITEM NO.	SHEET NO.
LYON	1-187.31	X113

ROCK ROAD BED	REFILL	EMB. BENCH	GRAN. EMB.	COM	EMB	ROCK EXC	DT LT	DT RT
---------------	--------	------------	------------	-----	-----	----------	-------	-------



FILE NAME: J:\1060\WORKING\2.DGN

USER: mwitzberger
DATE PLOTTED: May 18, 2021

E-SHEET NAME: X11300XS

MicroStation v8.11.9.029

SCALE: 1" = 10' HORIZONTAL
1" = 10' VERTICAL

100 110 120 130 140 150

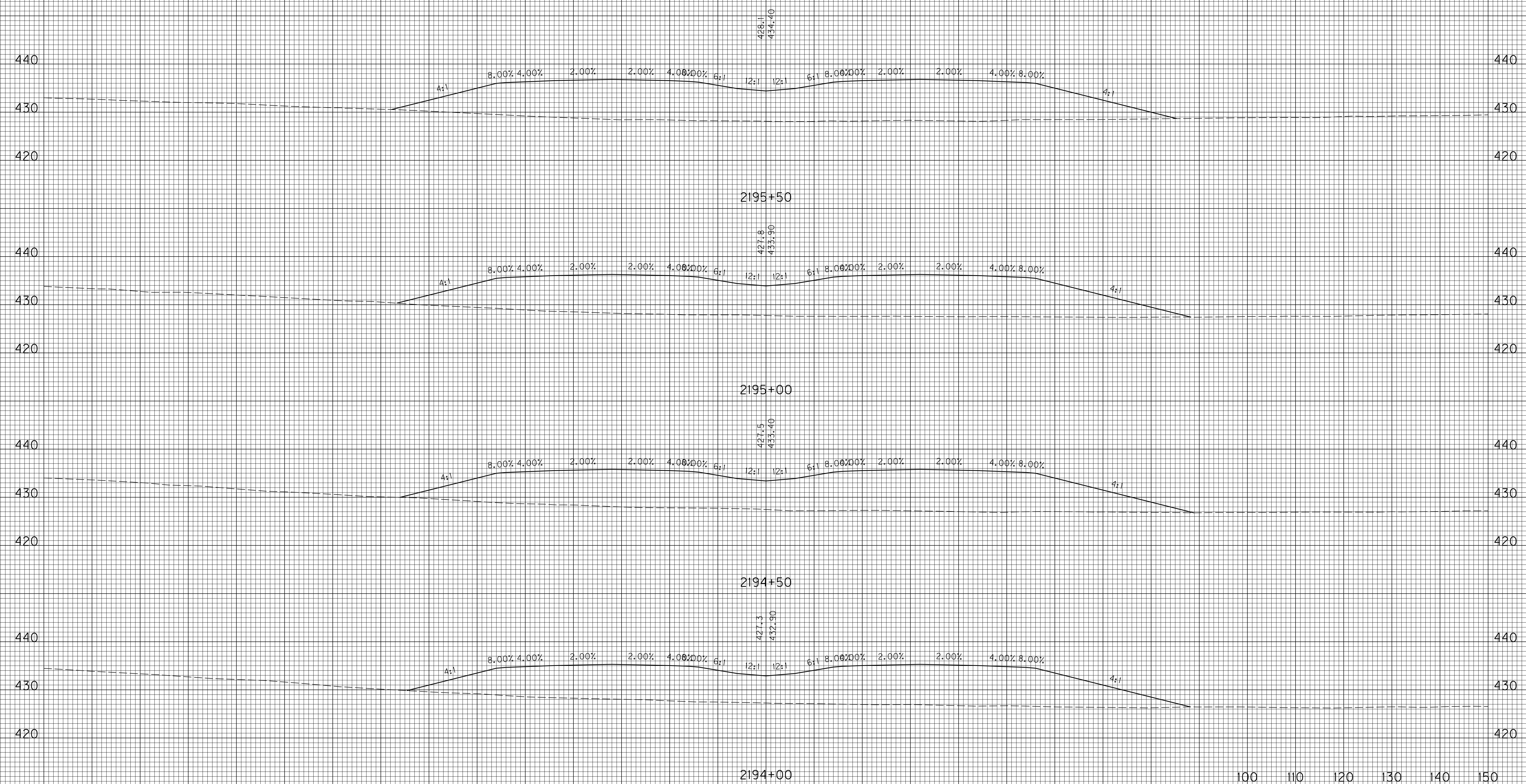
US 641
STA.2192+00 TO STA.2193+50

-150 -140 -130 -120 -110 -100 -90 -80 -70 -60 -50 -40 -30 -20 -10 0 10 20 30 40 50 60 70 80 90

-150 -140 -130 -120 -110 -100 -90 -80 -70 -60 -50 -40 -30 -20 -10 0 10 20 30 40 50 60 70 80 90 100 110

COUNTY OF	ITEM NO.	SHEET NO.
LYON	1-187.31	X114

ROCK ROAD BED	REFILL	EMB. BENCH	GRAN. EMB.	COM	EMB	ROCK EXC	DT LT	DT RT
---------------	--------	------------	------------	-----	-----	----------	-------	-------



FILE NAME: J:\1060\WORKING\2.DGN

USER: mwitzberger
DATE PLOTTED: May 18, 2021

E-SHEET NAME: X11400XS

MicroStation v8.11.9.029

SCALE: 1" = 10' HORIZONTAL
1" = 10' VERTICAL

100 110 120 130 140 150

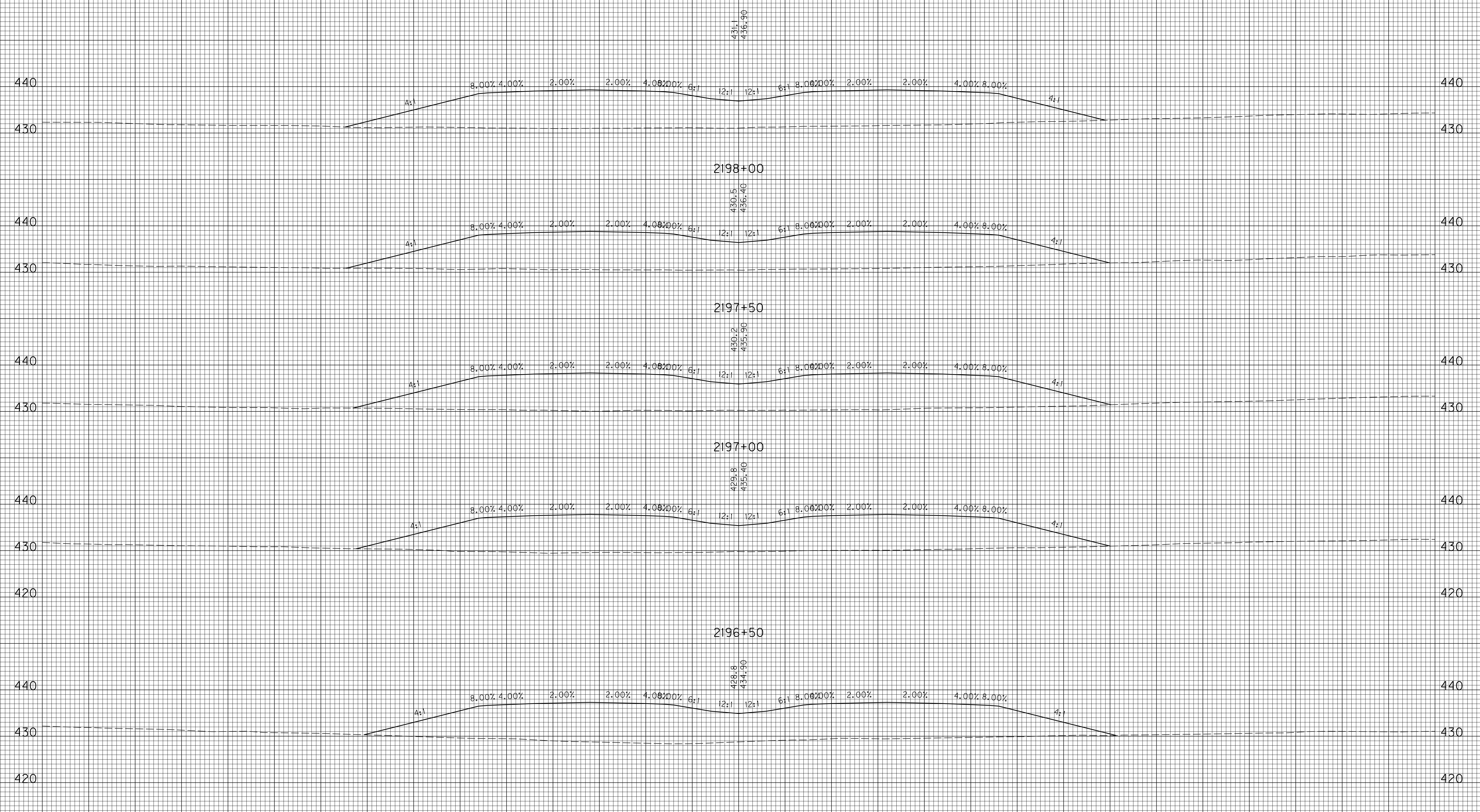
US 641
STA.2194+00 TO STA.2195+50

-150 -140 -130 -120 -110 -100 -90 -80 -70 -60 -50 -40 -30 -20 -10 0 10 20 30 40 50 60 70 80 90

-150 -140 -130 -120 -110 -100 -90 -80 -70 -60 -50 -40 -30 -20 -10 0 10 20 30 40 50 60 70 80 90 100 110

COUNTY OF	ITEM NO.	SHEET NO.
LYON	1-187.31	X115

ROCK ROAD BED	REFILL	EMB. BENCH	GRAN. EMB.	COM	EMB	ROCK EXC	DT LT	DT RT
---------------	--------	------------	------------	-----	-----	----------	-------	-------



FILE NAME: J:\1060\WORKING2.DGN

USER: mwitzberger
DATE PLOTTED: May 18, 2021

E-SHEET NAME: X11500XS

MicroStation v8.11.9.029

SCALE: 1" = 10' HORIZONTAL
1" = 10' VERTICAL

100 110 120 130 140 150

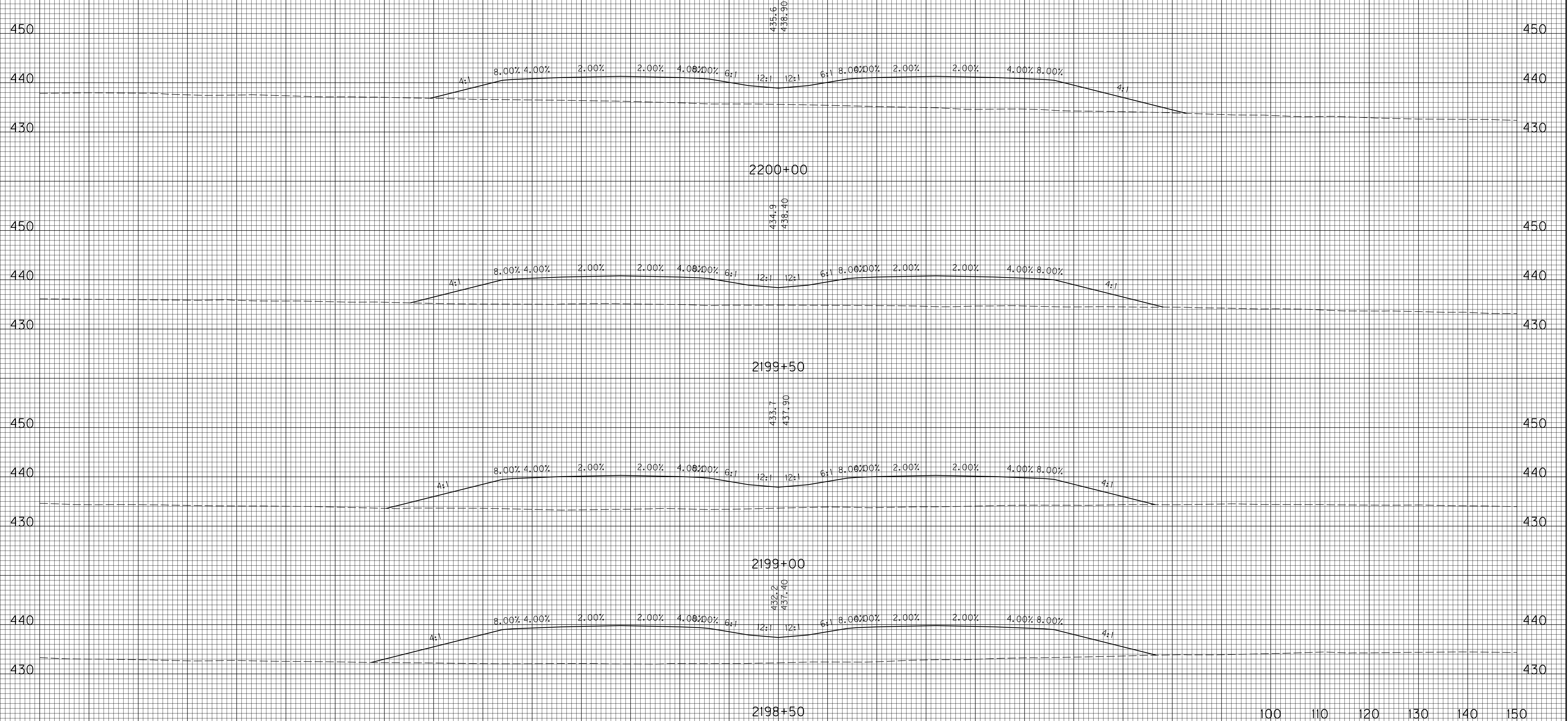
US 641
STA.2196+00 TO STA.2198+00

-150 -140 -130 -120 -110 -100 -90 -80 -70 -60 -50 -40 -30 -20 -10 0 10 20 30 40 50 60 70 80 90

-150 -140 -130 -120 -110 -100 -90 -80 -70 -60 -50 -40 -30 -20 -10 0 10 20 30 40 50 60 70 80 90 100 110

COUNTY OF	ITEM NO.	SHEET NO.
LYON	1-187.31	X116

ROCK ROAD BED	REFILL	EMB. BENCH	GRAN. EMB.	COM	EMB	ROCK EXC	DT LT	DT RT
---------------	--------	------------	------------	-----	-----	----------	-------	-------



SCALE: 1" = 10' HORIZONTAL
 1" = 10' VERTICAL

100 110 120 130 140 150

US 641
 STA.2198+50 TO STA.2200+00

FILE NAME: J:\10601\WORKING2.DGN

USER: mwhzberger
 DATE PLOTTED: May 18, 2021

E-SHEET NAME: X11600XS

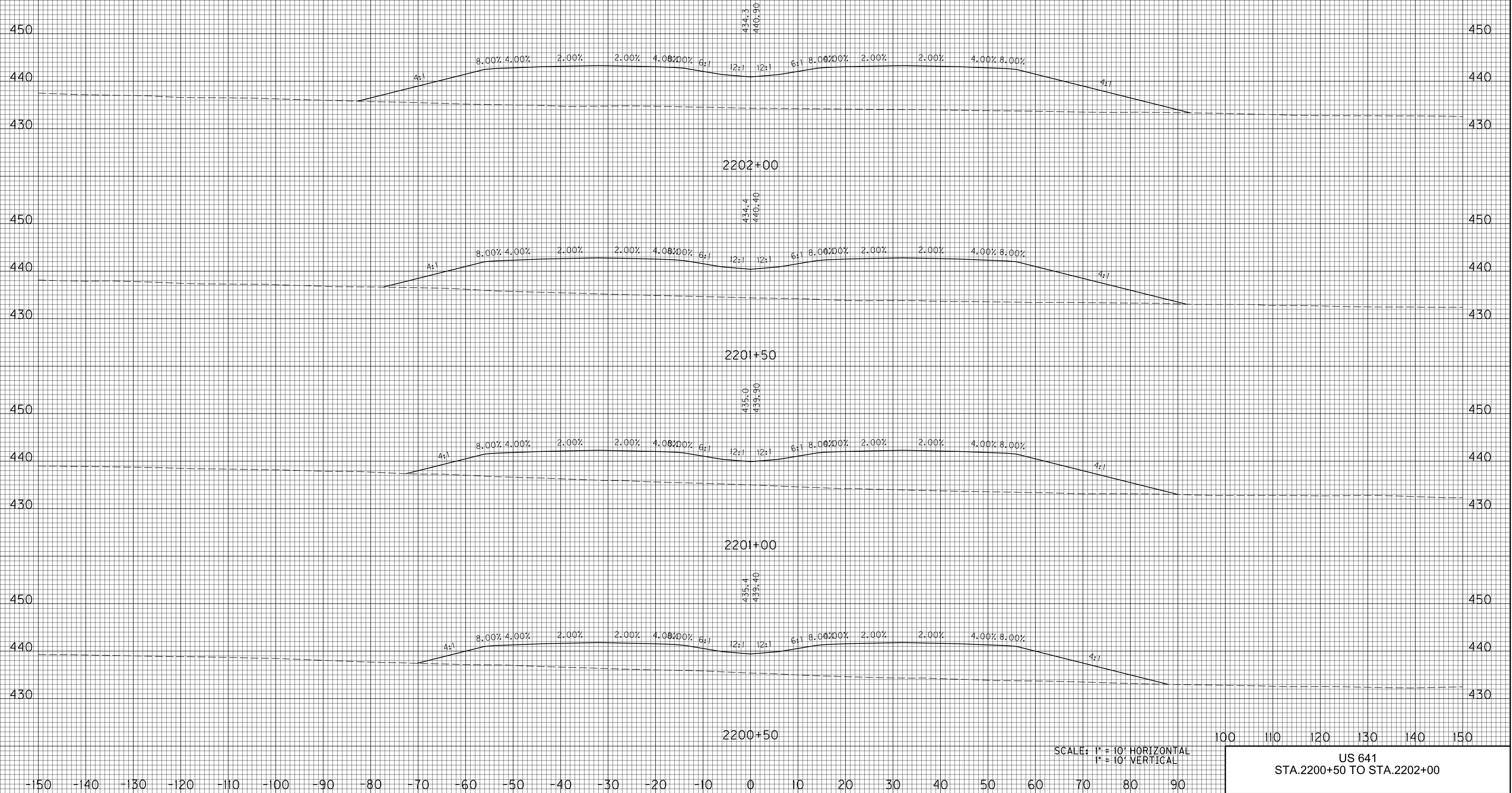
MicroStation v8.11.9.029

-150 -140 -130 -120 -110 -100 -90 -80 -70 -60 -50 -40 -30 -20 -10 0 10 20 30 40 50 60 70 80 90

-150 -140 -130 -120 -110 -100 -90 -80 -70 -60 -50 -40 -30 -20 -10 0 10 20 30 40 50 60 70 80 90 100 110

COUNTY OF	ITEM NO.	SHEET NO.
LYON	1-187.31	X117

ROCK ROAD BED	REFILL	EMB. BENCH	GRAN. EMB.	COM	EMB	ROCK EXC	DT LT	DT RT
---------------	--------	------------	------------	-----	-----	----------	-------	-------



FILE NAME: J:\1060\WORKING2.DGN

USER: mwtzberger
DATE PLOTTED: May 18, 2021

E-SHEET NAME: X11700XS

MicroStation v8.11.9.929

SCALE: 1" = 10' HORIZONTAL
1" = 10' VERTICAL

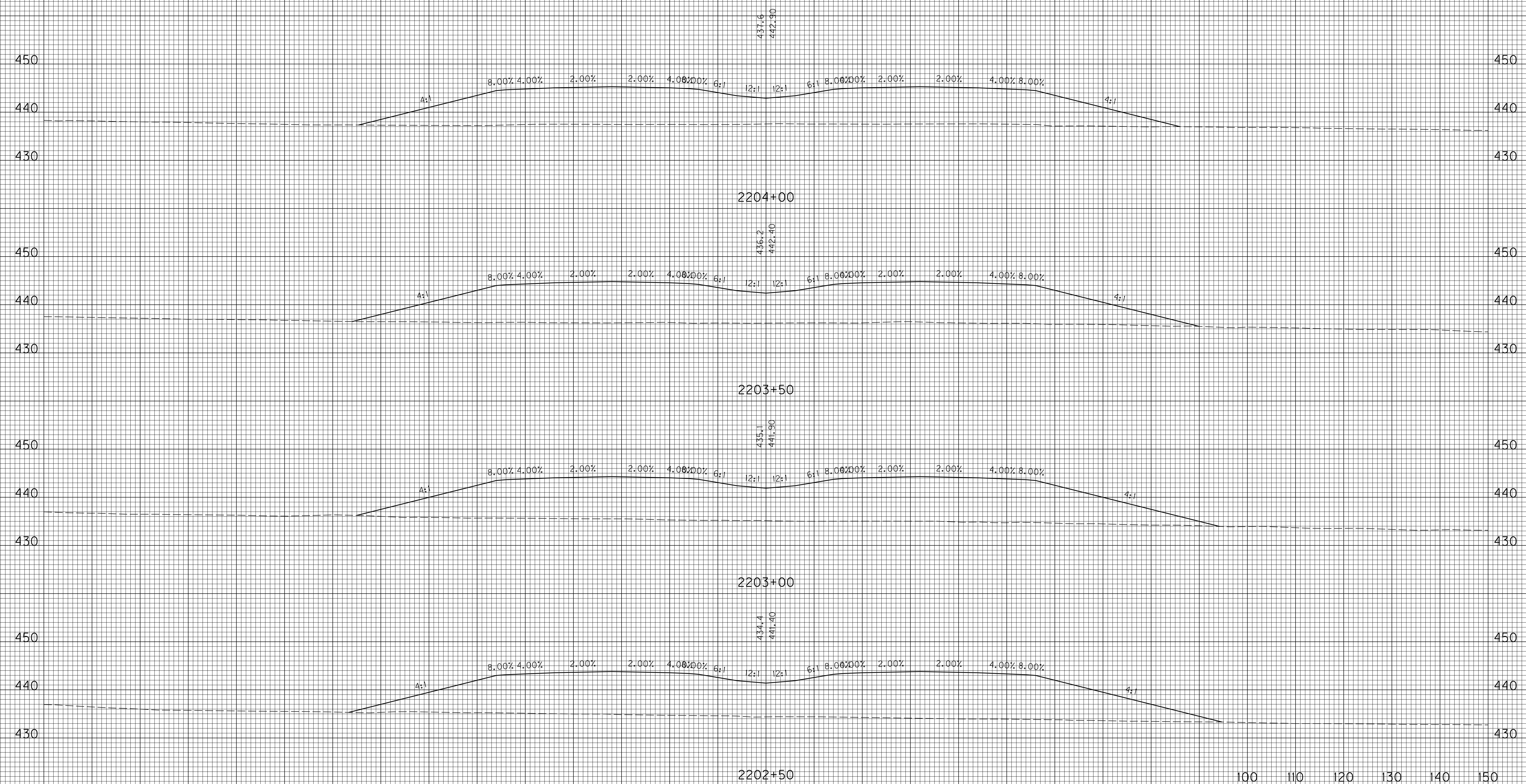
US 641
STA.2200+50 TO STA.2202+00

-150 -140 -130 -120 -110 -100 -90 -80 -70 -60 -50 -40 -30 -20 -10 0 10 20 30 40 50 60 70 80 90

-150 -140 -130 -120 -110 -100 -90 -80 -70 -60 -50 -40 -30 -20 -10 0 10 20 30 40 50 60 70 80 90 100 110

COUNTY OF	ITEM NO.	SHEET NO.
LYON	1-187.31	X118

ROCK ROAD BED	REFILL	EMB. BENCH	GRAN. EMB.	COM	EMB	ROCK EXC	DT LT	DT RT
---------------	--------	------------	------------	-----	-----	----------	-------	-------



-150 -140 -130 -120 -110 -100 -90 -80 -70 -60 -50 -40 -30 -20 -10 0 10 20 30 40 50 60 70 80 90

SCALE: 1" = 10' HORIZONTAL
1" = 10' VERTICAL

100 110 120 130 140 150

US 641
STA.2202+50 TO STA.2204+00

FILE NAME: J:\1060\WORKING2.DGN

USER: mwhzherper
DATE PLOTTED: May 18, 2021

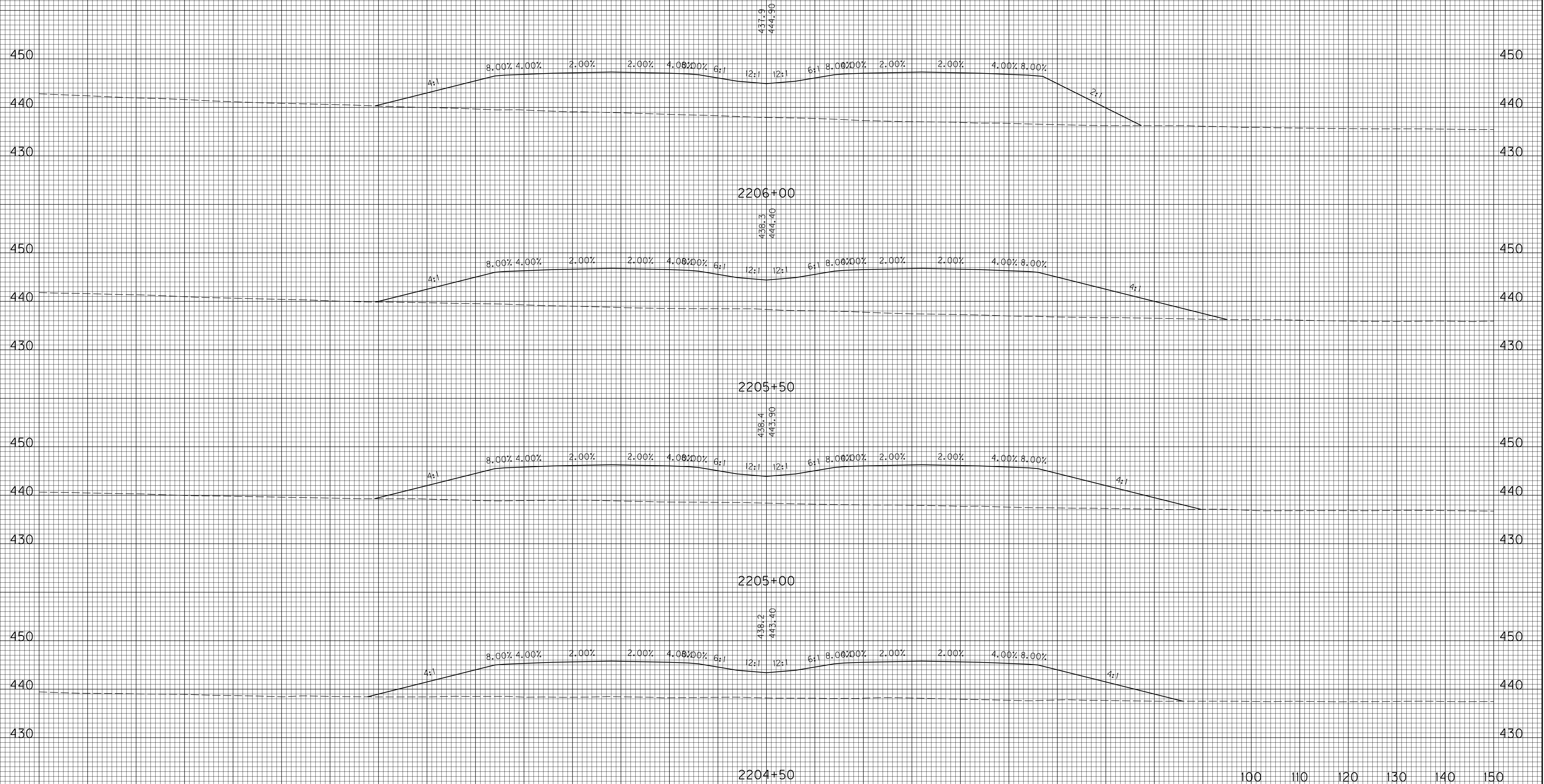
E-SHEET NAME: X11800XS

MicroStation v8.11.9.029

-150 -140 -130 -120 -110 -100 -90 -80 -70 -60 -50 -40 -30 -20 -10 0 10 20 30 40 50 60 70 80 90 100 110

COUNTY OF	ITEM NO.	SHEET NO.
LYON	1-187.31	X119

ROCK ROAD BED	REFILL	EMB. BENCH	GRAN. EMB.	COM	EMB	ROCK EXC	DT LT	DT RT
---------------	--------	------------	------------	-----	-----	----------	-------	-------



FILE NAME: J:\1060\WORKING2.DGN

USER: mwhzherper
DATE PLOTTED: May 18, 2021

E-SHEET NAME: X11900XS

MicroStation v8.11.9.929

SCALE: 1" = 10' HORIZONTAL
1" = 10' VERTICAL

100 110 120 130 140 150

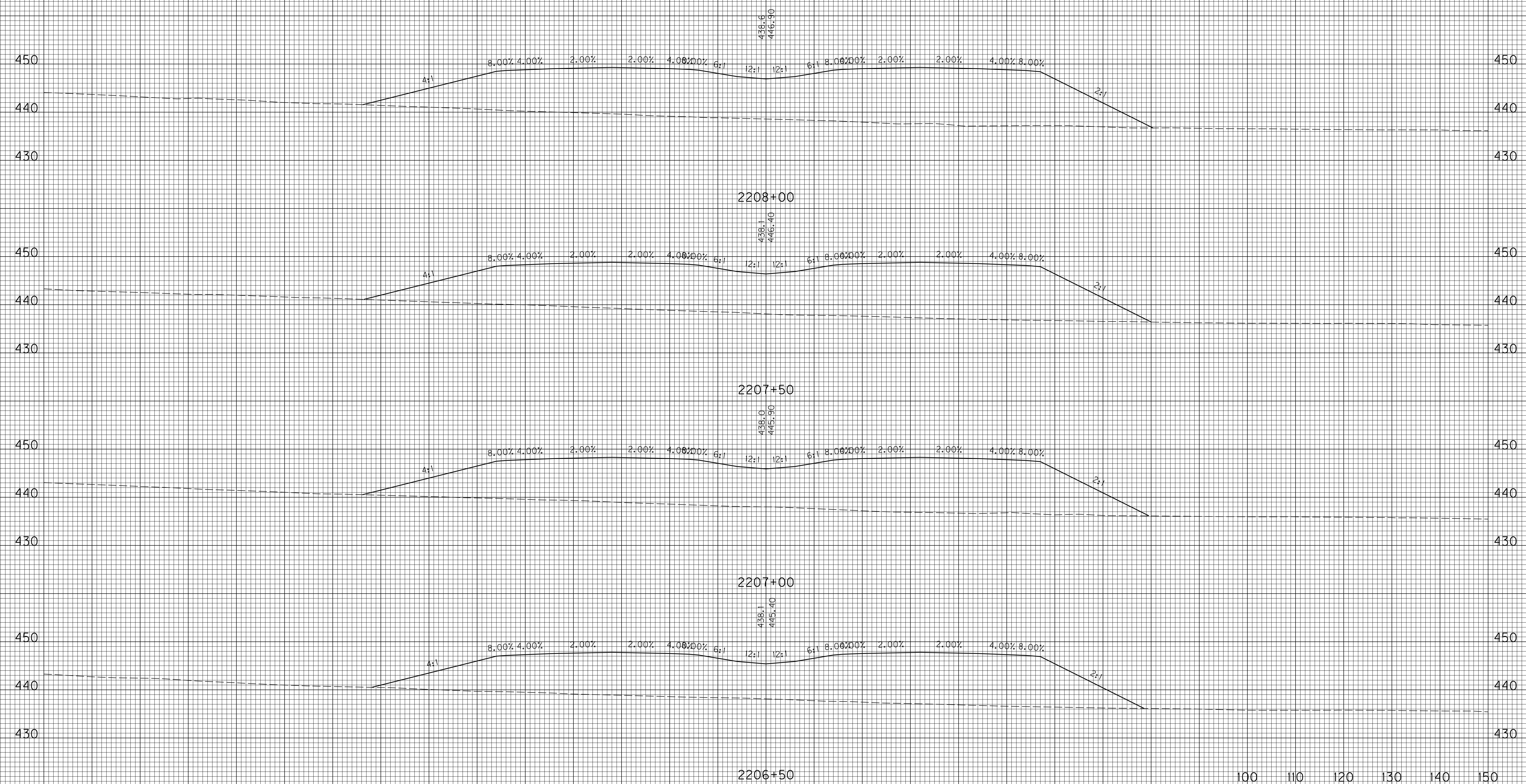
US 641
STA.2204+50 TO STA.2206+00

-150 -140 -130 -120 -110 -100 -90 -80 -70 -60 -50 -40 -30 -20 -10 0 10 20 30 40 50 60 70 80 90

-150 -140 -130 -120 -110 -100 -90 -80 -70 -60 -50 -40 -30 -20 -10 0 10 20 30 40 50 60 70 80 90 100 110

COUNTY OF	ITEM NO.	SHEET NO.
LYON	1-187.31	X120

ROCK ROAD BED	REFILL	EMB. BENCH	GRAN. EMB.	COM	EMB	ROCK EXC	DT LT	DT RT
---------------	--------	------------	------------	-----	-----	----------	-------	-------



FILE NAME: J:\1060\WORKING2.DGN

USER: mwtzherper
DATE PLOTTED: May 18, 2021

E-SHEET NAME: X1200XS

MicroStation v8.11.9.929

SCALE: 1" = 10' HORIZONTAL
1" = 10' VERTICAL

100 110 120 130 140 150

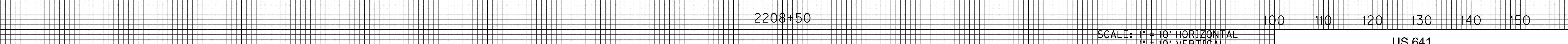
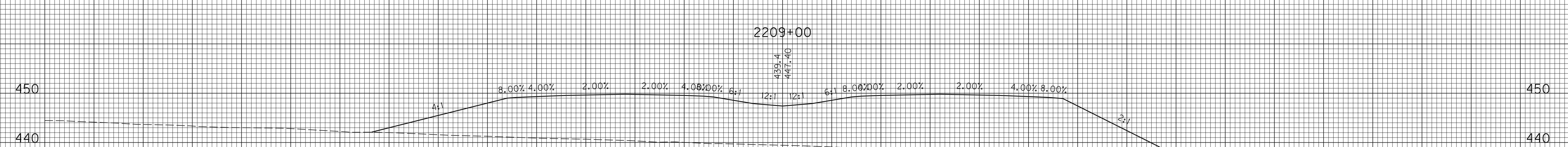
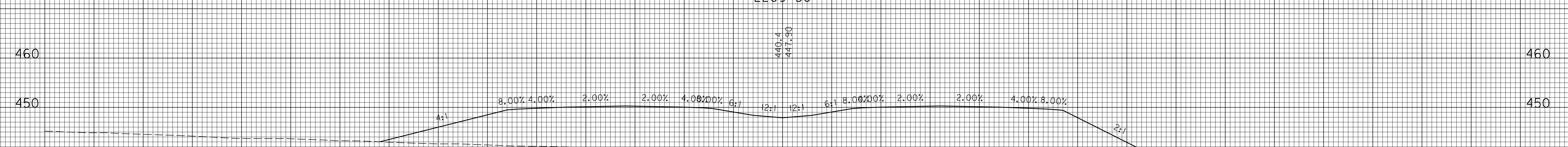
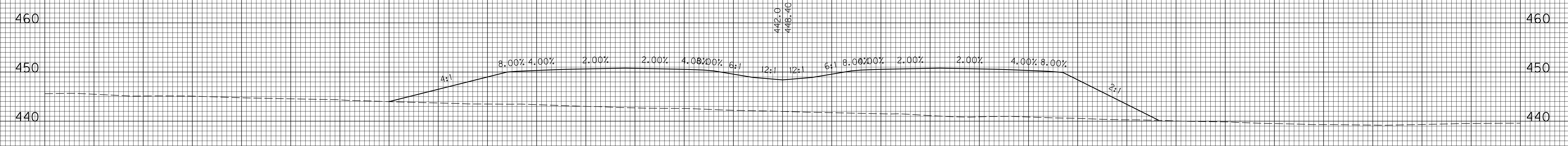
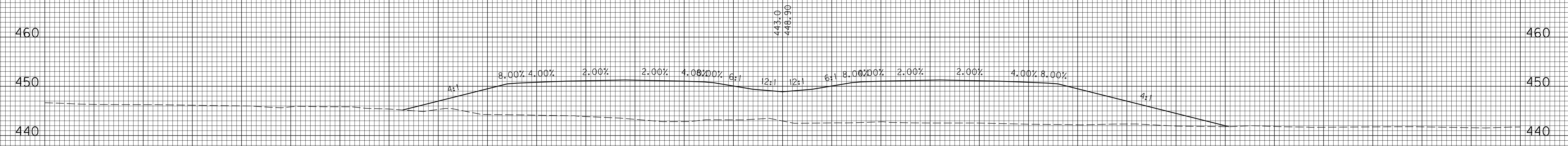
US 641
STA.2206+50 TO STA.2208+00

-150 -140 -130 -120 -110 -100 -90 -80 -70 -60 -50 -40 -30 -20 -10 0 10 20 30 40 50 60 70 80 90

-150 -140 -130 -120 -110 -100 -90 -80 -70 -60 -50 -40 -30 -20 -10 0 10 20 30 40 50 60 70 80 90 100 110

COUNTY OF	ITEM NO.	SHEET NO.
LYON	1-187.31	X121

ROCK ROAD BED	REFILL	EMB. BENCH	GRAN. EMB.	COM	EMB	ROCK EXC	DT LT	DT RT
---------------	--------	------------	------------	-----	-----	----------	-------	-------



SCALE: 1" = 10' HORIZONTAL
 1" = 10' VERTICAL

100 110 120 130 140 150

US 641
 STA.2208+50 TO STA.2210+00

-150 -140 -130 -120 -110 -100 -90 -80 -70 -60 -50 -40 -30 -20 -10 0 10 20 30 40 50 60 70 80 90

FILE NAME: J:\1060\WORKING\2.DGN

USER: mwtzberger
 DATE PLOTTED: May 18, 2021

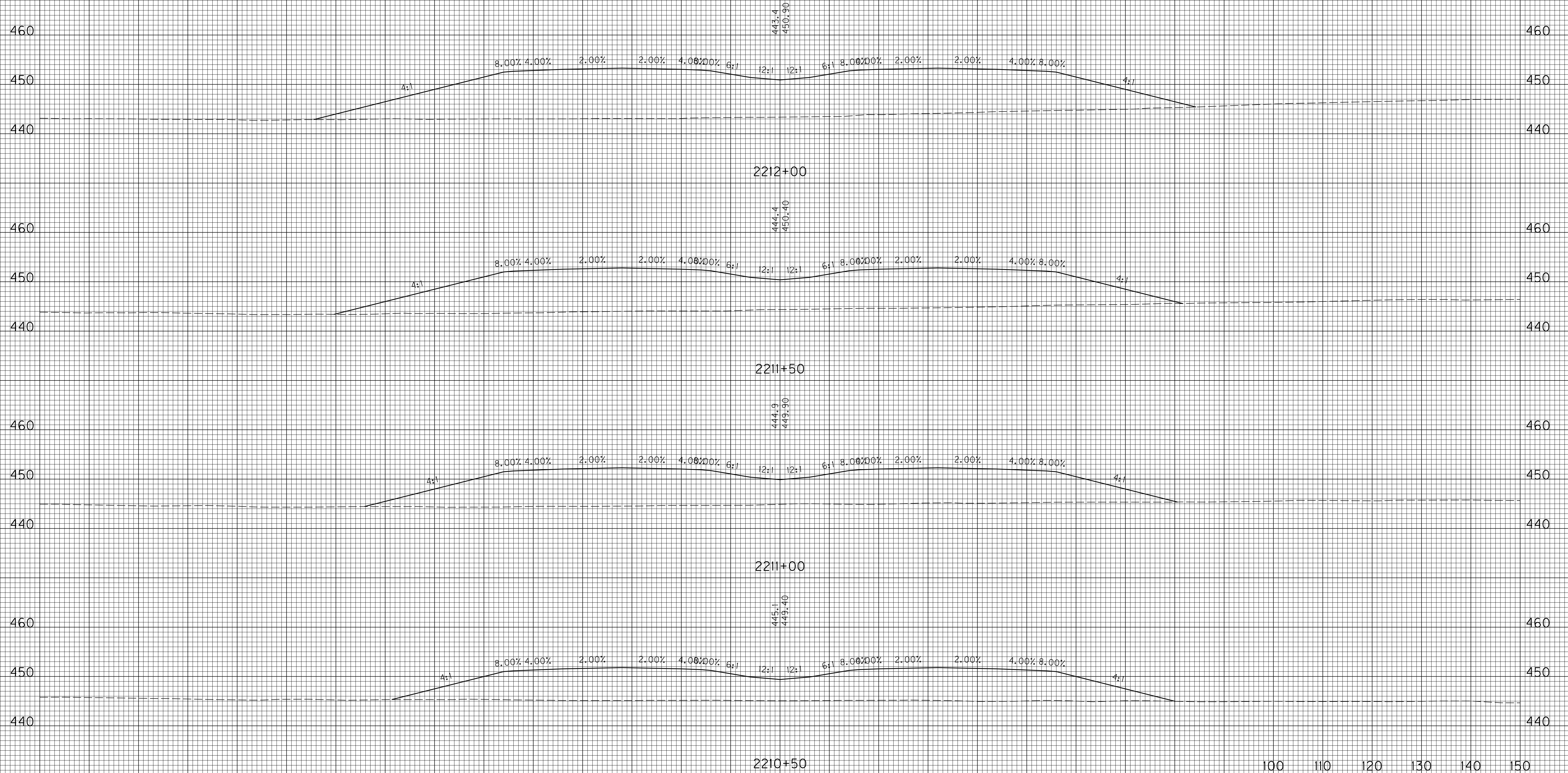
E-SHEET NAME: X12100XS

MicroStation v8.11.9.929

-150 -140 -130 -120 -110 -100 -90 -80 -70 -60 -50 -40 -30 -20 -10 0 10 20 30 40 50 60 70 80 90 100 110

COUNTY OF	ITEM NO.	SHEET NO.
LYON	1-187.31	X122

ROCK ROAD BED	REFILL	EMB. BENCH	GRAN. EMB.	COM	EMB	ROCK EXC	DT LT	DT RT
---------------	--------	------------	------------	-----	-----	----------	-------	-------



SCALE: 1" = 10' HORIZONTAL
1" = 10' VERTICAL

100 110 120 130 140 150

US 641
STA.2210+50 TO STA.2212+00

-150 -140 -130 -120 -110 -100 -90 -80 -70 -60 -50 -40 -30 -20 -10 0 10 20 30 40 50 60 70 80 90

FILE NAME: J:\10601\WORKING\2.DGN

USER: mwtzberger
DATE PLOTTED: May 18, 2021

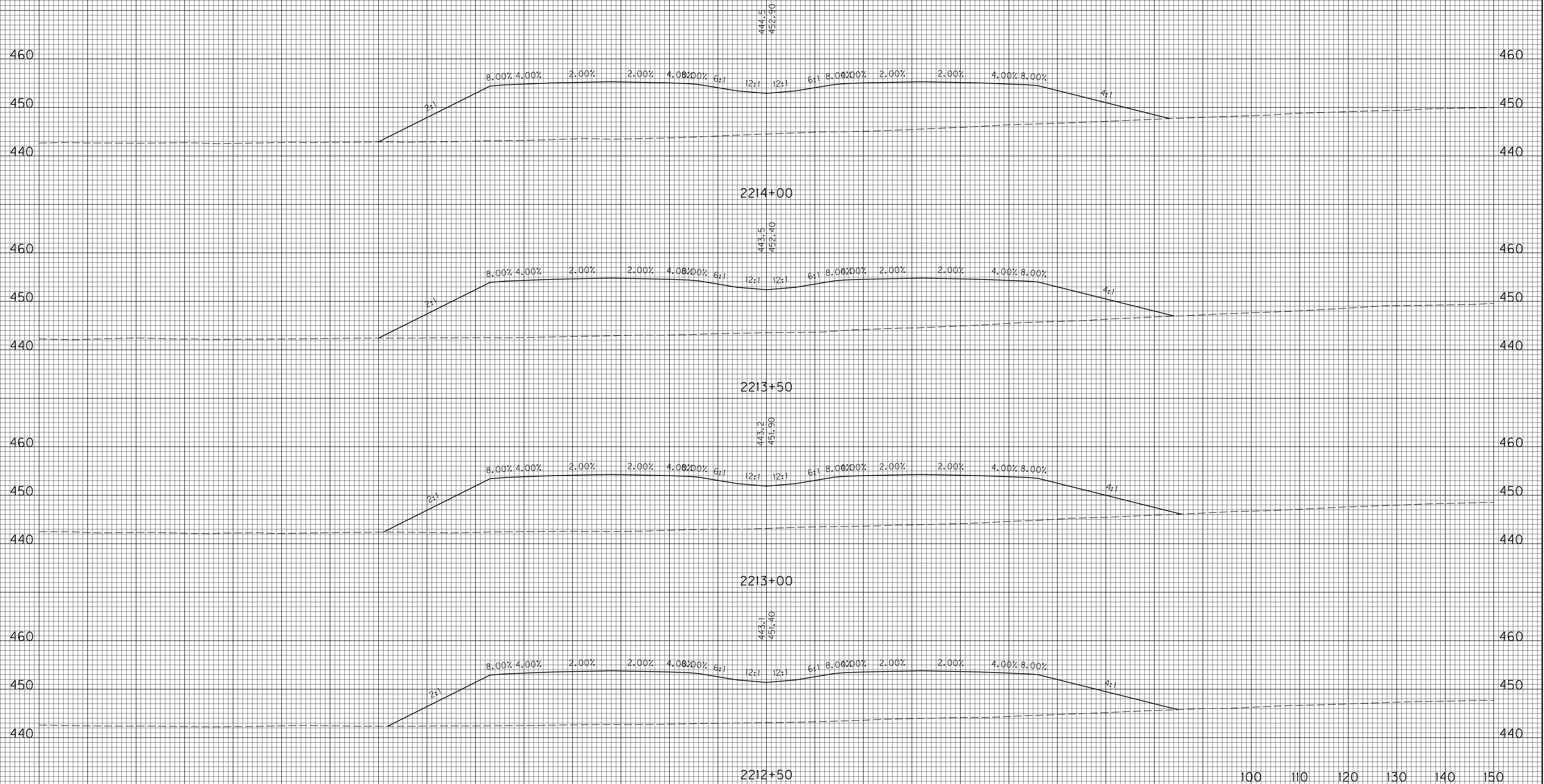
E-SHEET NAME: X12200XS

MicroStation v8.11.9.929

-150 -140 -130 -120 -110 -100 -90 -80 -70 -60 -50 -40 -30 -20 -10 0 10 20 30 40 50 60 70 80 90 100 110

COUNTY OF	ITEM NO.	SHEET NO.
LYON	1-187.31	X123

ROCK ROAD BED	REFILL	EMB. BENCH	GRAN. EMB.	COM	EMB	ROCK EXC	DT LT	DT RT
---------------	--------	------------	------------	-----	-----	----------	-------	-------



FILE NAME: J:\1060\WORKING\2.DGN

USER: mwtzberger
DATE PLOTTED: May 18, 2021

E-SHEET NAME: X12300XS

MicroStation v8.11.9.929

SCALE: 1" = 10' HORIZONTAL
1" = 10' VERTICAL

100 110 120 130 140 150

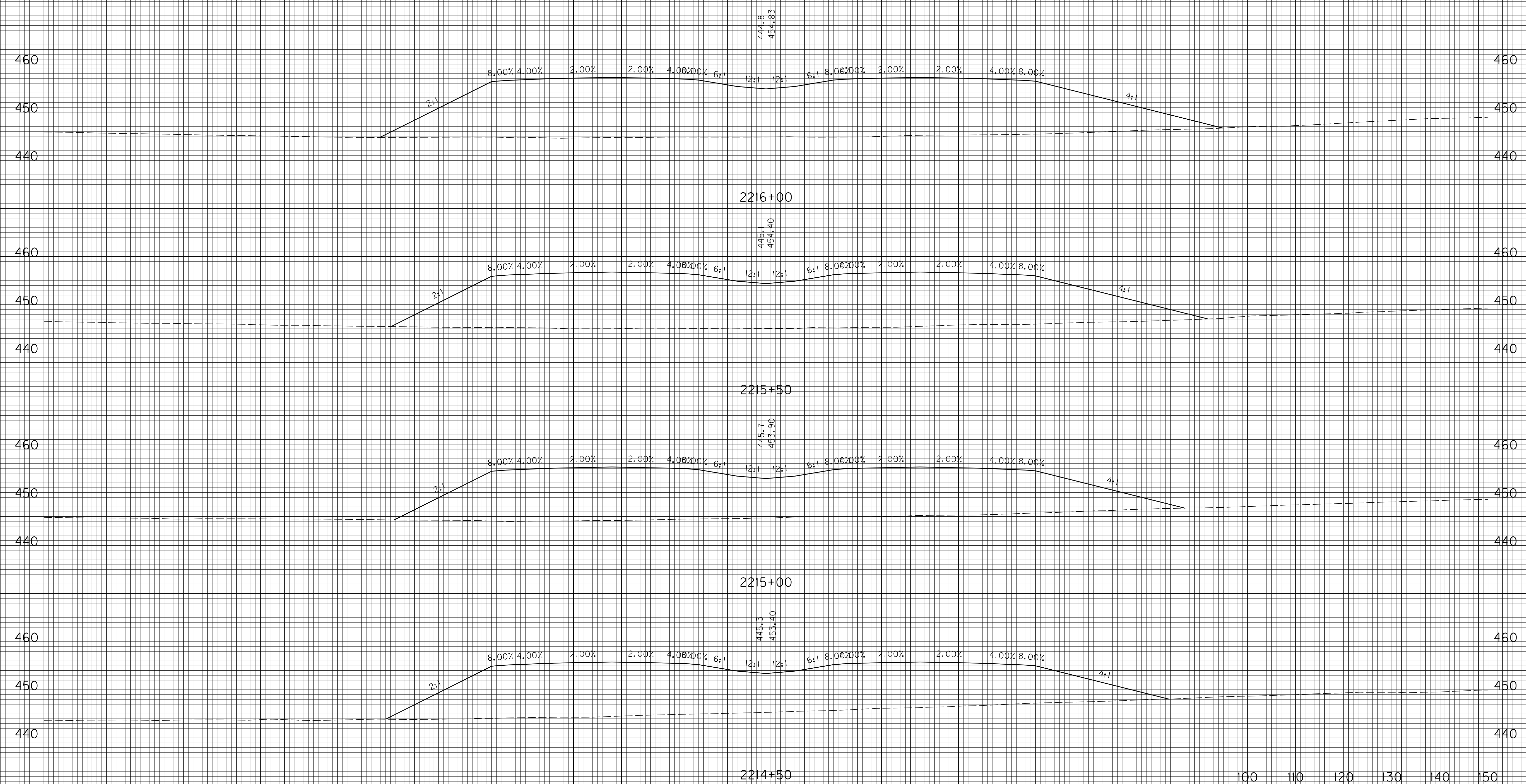
US 641
STA.2212+50 TO STA.2214+00

-150 -140 -130 -120 -110 -100 -90 -80 -70 -60 -50 -40 -30 -20 -10 0 10 20 30 40 50 60 70 80 90

-150 -140 -130 -120 -110 -100 -90 -80 -70 -60 -50 -40 -30 -20 -10 0 10 20 30 40 50 60 70 80 90 100 110

COUNTY OF	ITEM NO.	SHEET NO.
LYON	1-187.31	X124

ROCK ROAD BED	REFILL	EMB. BENCH	GRAN. EMB.	COM	EMB	ROCK EXC	DT LT	DT RT
---------------	--------	------------	------------	-----	-----	----------	-------	-------



FILE NAME: J:\1060\WORKING2.DGN

USER: mwtzberger
DATE PLOTTED: May 18, 2021

E-SHEET NAME: X12400XS

MicroStation v8.11.9.929

SCALE: 1" = 10' HORIZONTAL
1" = 10' VERTICAL

100 110 120 130 140 150

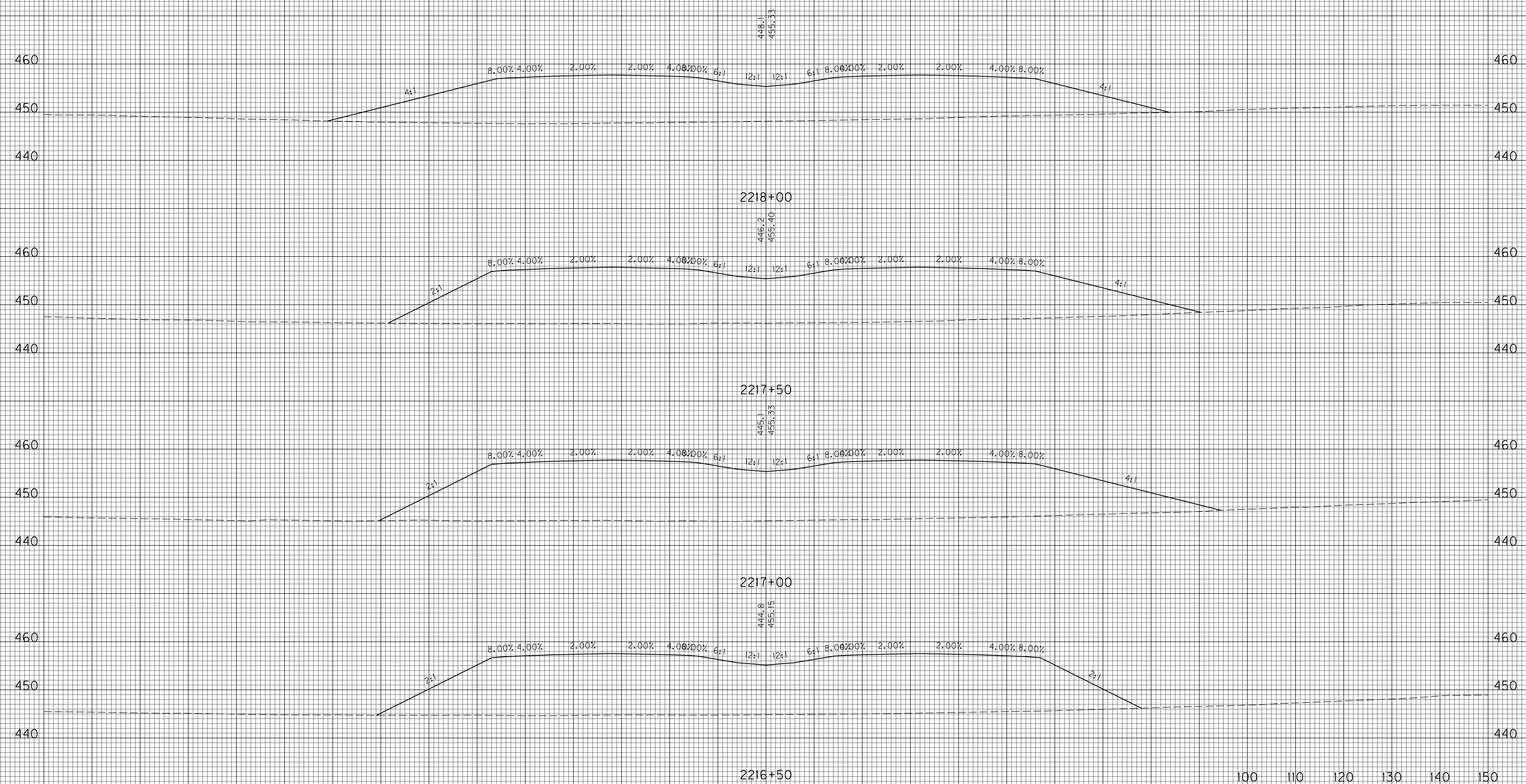
US 641
STA.2214+50 TO STA.2216+00

-150 -140 -130 -120 -110 -100 -90 -80 -70 -60 -50 -40 -30 -20 -10 0 10 20 30 40 50 60 70 80 90

-150 -140 -130 -120 -110 -100 -90 -80 -70 -60 -50 -40 -30 -20 -10 0 10 20 30 40 50 60 70 80 90 100 110

COUNTY OF	ITEM NO.	SHEET NO.
LYON	1-187.31	X125

ROCK ROAD BED	REFILL	EMB. BENCH	GRAN. EMB.	COM	EMB	ROCK EXC	DT LT	DT RT
---------------	--------	------------	------------	-----	-----	----------	-------	-------



FILE NAME: J:\1060\WORKING\2.DGN

USER: mwtzherper
DATE PLOTTED: May 18, 2021

E-SHEET NAME: X12500XS

MicroStation v8.11.9.929

SCALE: 1" = 10' HORIZONTAL
1" = 10' VERTICAL

100 110 120 130 140 150

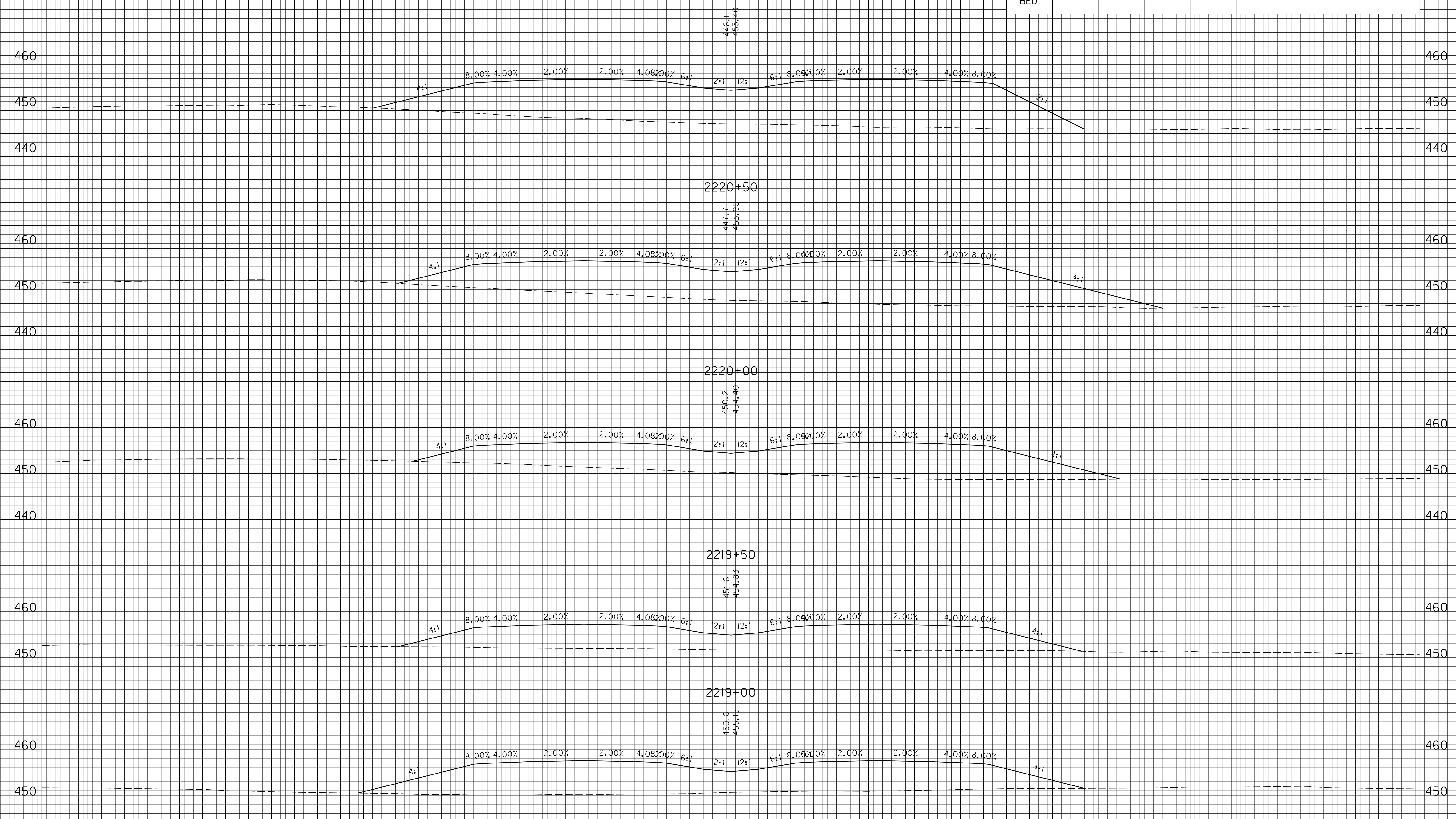
US 641
STA.2216+50 TO STA.2218+00

-150 -140 -130 -120 -110 -100 -90 -80 -70 -60 -50 -40 -30 -20 -10 0 10 20 30 40 50 60 70 80 90

-150 -140 -130 -120 -110 -100 -90 -80 -70 -60 -50 -40 -30 -20 -10 0 10 20 30 40 50 60 70 80 90 100 110

COUNTY OF	ITEM NO.	SHEET NO.
LYON	1-187.31	X126

ROCK ROAD BED	REFILL	EMB. BENCH	GRAN. EMB.	COM	EMB	ROCK EXC	DT LT	DT RT
---------------	--------	------------	------------	-----	-----	----------	-------	-------



FILE NAME: J:\1060\WORKING\2.DGN

USER: mwitzberger
DATE PLOTTED: May 18, 2021

E-SHEET NAME: X12600XS

MicroStation v8.11.9.929

-150 -140 -130 -120 -110 -100 -90 -80 -70 -60 -50 -40 -30 -20 -10 0 10 20 30 40 50 60 70 80 90

SCALE: 1" = 10' HORIZONTAL
1" = 10' VERTICAL

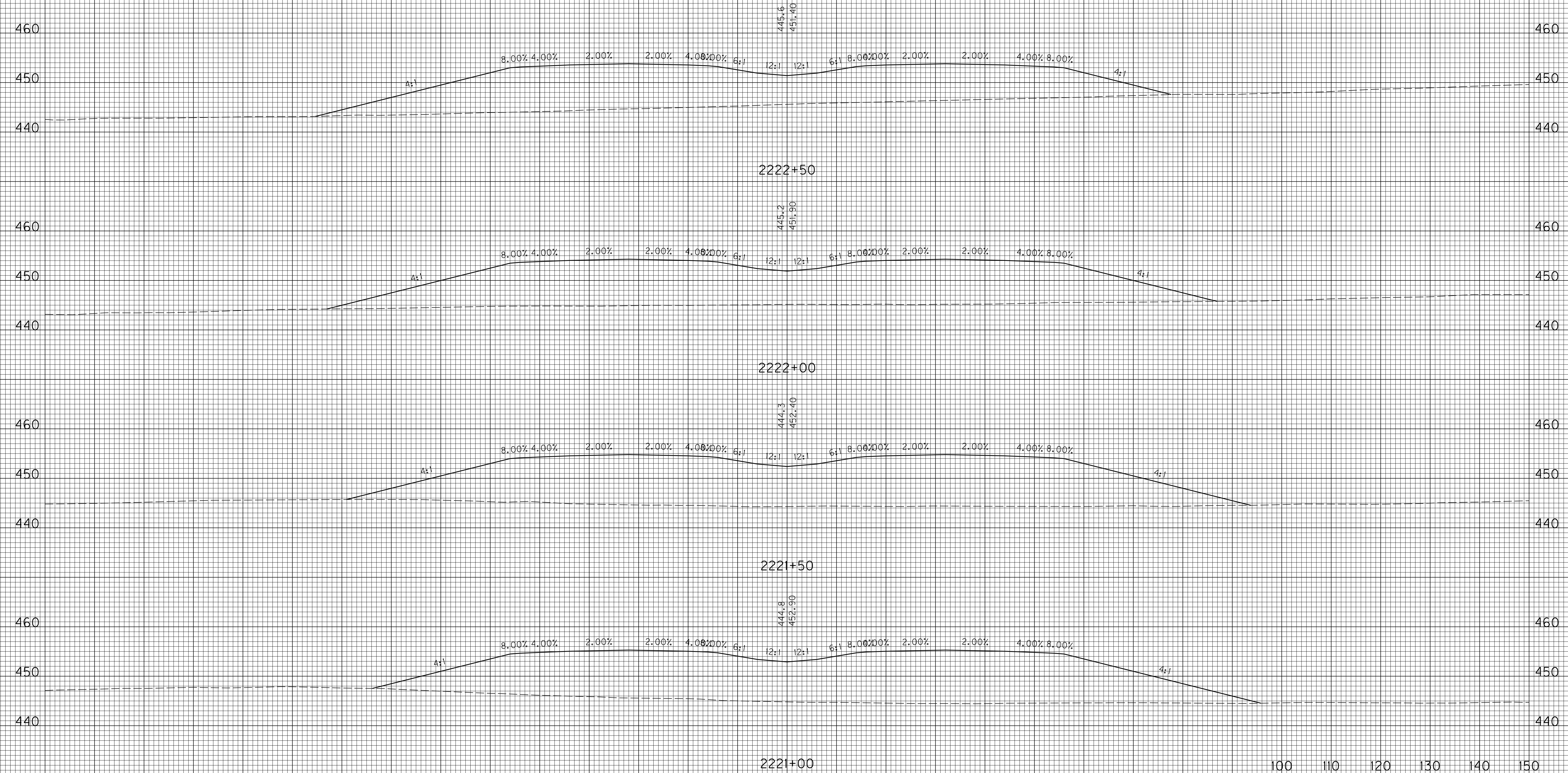
100 110 120 130 140 150

US 641
STA.2218+50 TO STA.2220+50

-150 -140 -130 -120 -110 -100 -90 -80 -70 -60 -50 -40 -30 -20 -10 0 10 20 30 40 50 60 70 80 90 100 110

COUNTY OF	ITEM NO.	SHEET NO.
LYON	1-187.31	X127

ROCK ROAD BED	REFILL	EMB. BENCH	GRAN. EMB.	COM	EMB	ROCK EXC	DT LT	DT RT
---------------	--------	------------	------------	-----	-----	----------	-------	-------



FILE NAME: J:\1060\WORKING\2.DGN

USER: mwitzberger
DATE PLOTTED: May 18, 2021

E-SHEET NAME: X12700XS

MicroStation v8.11.9.929

SCALE: 1" = 10' HORIZONTAL
1" = 10' VERTICAL

100 110 120 130 140 150

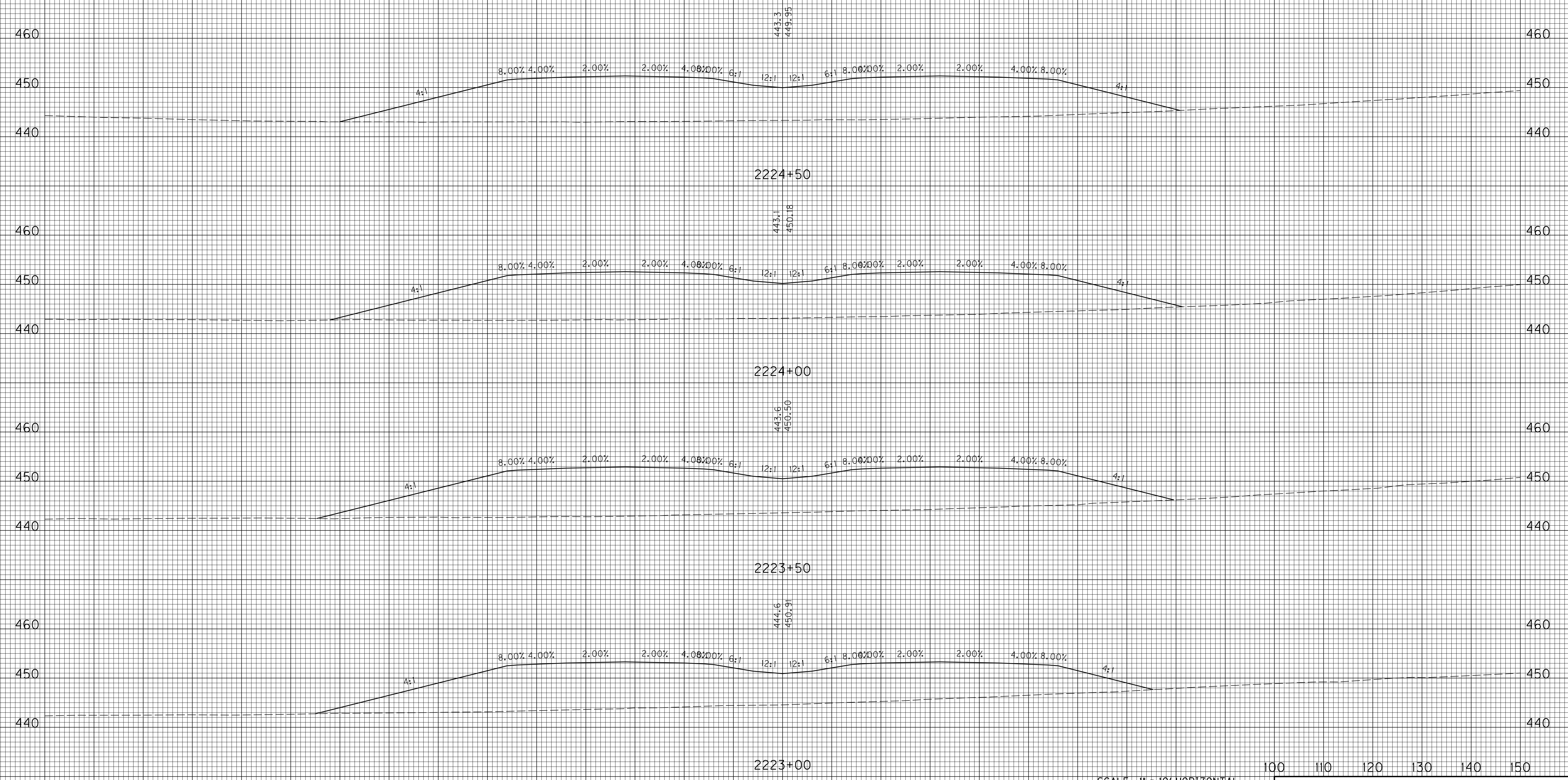
US 641
STA.2221+00 TO STA.2222+50

-150 -140 -130 -120 -110 -100 -90 -80 -70 -60 -50 -40 -30 -20 -10 0 10 20 30 40 50 60 70 80 90

-150 -140 -130 -120 -110 -100 -90 -80 -70 -60 -50 -40 -30 -20 -10 0 10 20 30 40 50 60 70 80 90 100 110

COUNTY OF	ITEM NO.	SHEET NO.
LYON	1-187.31	X128

ROCK ROAD BED	REFILL	EMB. BENCH	GRAN. EMB.	COM	EMB	ROCK EXC	DT LT	DT RT
---------------	--------	------------	------------	-----	-----	----------	-------	-------



FILE NAME: J:\10601\WORKING2.DGN

USER: mwtzberger
DATE PLOTTED: May 18, 2021

E-SHEET NAME: X12800XS

MicroStation v8.11.9.929

SCALE: 1" = 10' HORIZONTAL
1" = 10' VERTICAL

100 110 120 130 140 150

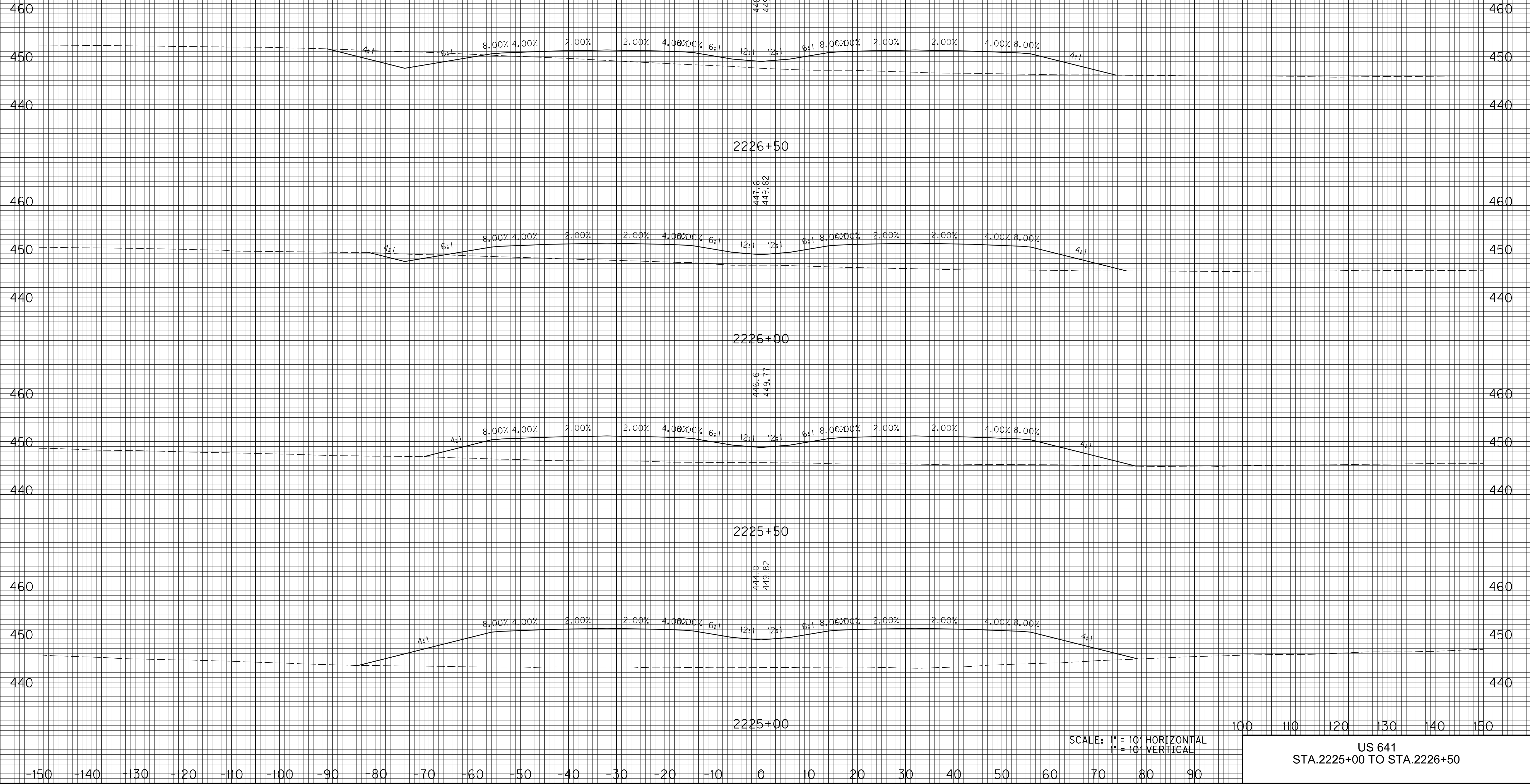
US 641
STA.2223+00 TO STA.2224+50

-150 -140 -130 -120 -110 -100 -90 -80 -70 -60 -50 -40 -30 -20 -10 0 10 20 30 40 50 60 70 80 90

-150 -140 -130 -120 -110 -100 -90 -80 -70 -60 -50 -40 -30 -20 -10 0 10 20 30 40 50 60 70 80 90 100 110

COUNTY OF	ITEM NO.	SHEET NO.
LYON	1-187.31	X129

ROCK ROAD BED	REFILL	EMB. BENCH	GRAN. EMB.	COM	EMB	ROCK EXC	DT LT	DT RT
---------------	--------	------------	------------	-----	-----	----------	-------	-------



FILE NAME: J:\10601\WORKING2.DGN

USER: mwtzberger
DATE PLOTTED: May 18, 2021

E-SHEET NAME: X1290XS

MicroStation v8.11.9.929

SCALE: 1" = 10' HORIZONTAL
1" = 10' VERTICAL

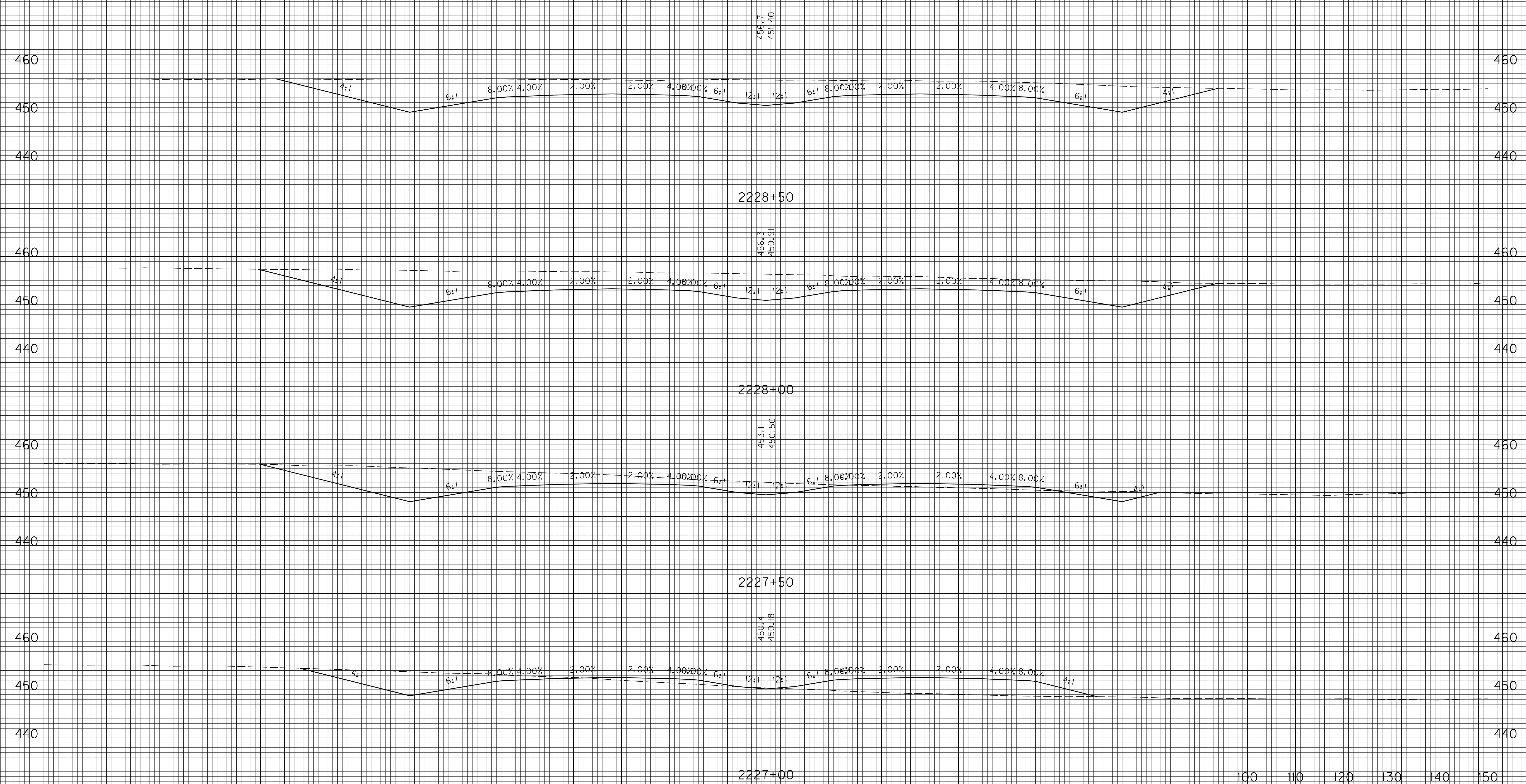
100 110 120 130 140 150

US 641
STA.2225+00 TO STA.2226+50

-150 -140 -130 -120 -110 -100 -90 -80 -70 -60 -50 -40 -30 -20 -10 0 10 20 30 40 50 60 70 80 90 100 110

COUNTY OF	ITEM NO.	SHEET NO.
LYON	1-187.31	X130

ROCK ROAD BED	REFILL	EMB. BENCH	GRAN. EMB.	COM	EMB	ROCK EXC	DT LT	DT RT
---------------	--------	------------	------------	-----	-----	----------	-------	-------



FILE NAME: J:\10601\WORKING2.DGN

USER: mwitzberger
DATE PLOTTED: May 18, 2021

E-SHEET NAME: X13000XS

MicroStation v8.11.9.929

SCALE: 1" = 10' HORIZONTAL
1" = 10' VERTICAL

100 110 120 130 140 150

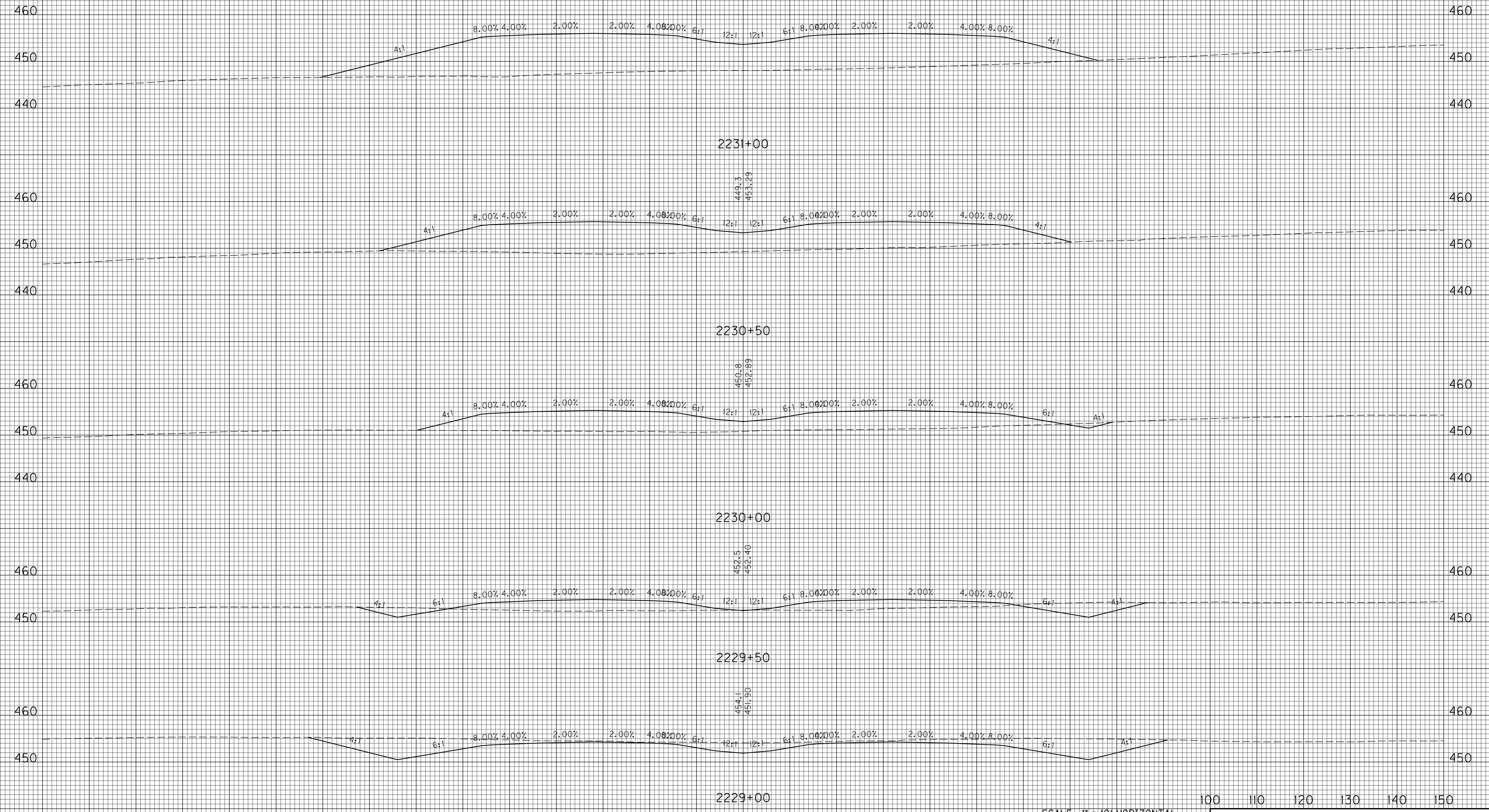
US 641
STA.2227+00 TO STA.2228+50

-150 -140 -130 -120 -110 -100 -90 -80 -70 -60 -50 -40 -30 -20 -10 0 10 20 30 40 50 60 70 80 90

-150 -140 -130 -120 -110 -100 -90 -80 -70 -60 -50 -40 -30 -20 -10 0 10 20 30 40 50 60 70 80 90 100 110

COUNTY OF	ITEM NO.	SHEET NO.
LYON	1-187.31	X131

ROCK ROAD BED	REFILL	EMB. BENCH	GRAN. EMB.	COM	EMB	ROCK EXC	DT LT	DT RT
---------------	--------	------------	------------	-----	-----	----------	-------	-------



SCALE: 1" = 10' HORIZONTAL
1" = 10' VERTICAL

100 110 120 130 140 150

US 641
STA.2229+00 TO STA.2231+00

FILE NAME: J:\1060\WORKING2.DGN

USER: mwtzberger
DATE PLOTTED: May 18, 2021

E-SHEET NAME: X13100XS

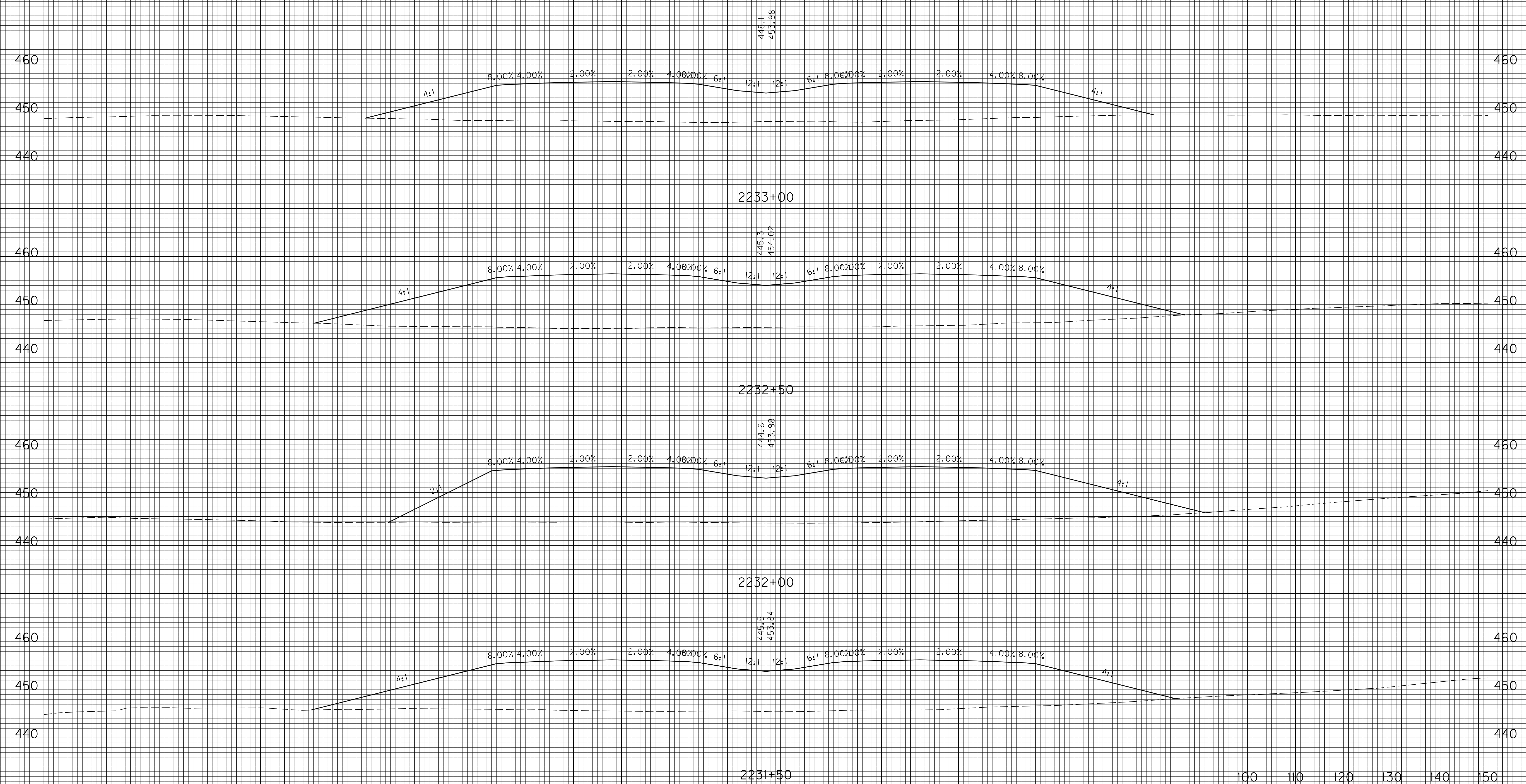
MicroStation v8.11.9.929

-150 -140 -130 -120 -110 -100 -90 -80 -70 -60 -50 -40 -30 -20 -10 0 10 20 30 40 50 60 70 80 90

-150 -140 -130 -120 -110 -100 -90 -80 -70 -60 -50 -40 -30 -20 -10 0 10 20 30 40 50 60 70 80 90 100 110

COUNTY OF	ITEM NO.	SHEET NO.
LYON	1-187.31	X132

ROCK ROAD BED	REFILL	EMB. BENCH	GRAN. EMB.	COM	EMB	ROCK EXC	DT LT	DT RT
---------------	--------	------------	------------	-----	-----	----------	-------	-------



FILE NAME: J:\1060\WORKING2.DGN

USER: mwitzberger
DATE PLOTTED: May 18, 2021

E-SHEET NAME: X13200XS

MicroStation v8.11.9.929

SCALE: 1" = 10' HORIZONTAL
1" = 10' VERTICAL

100 110 120 130 140 150

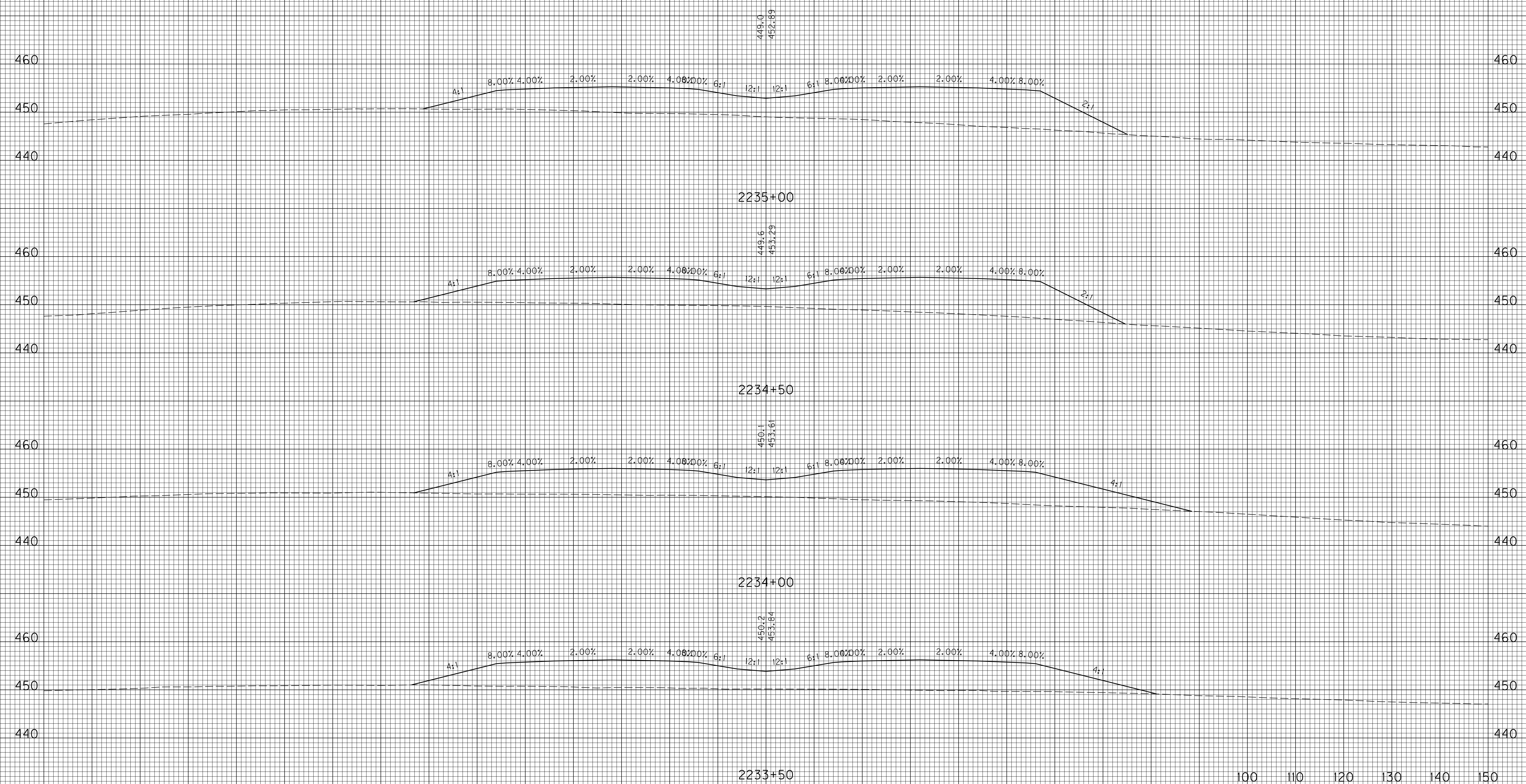
US 641
STA.2231+50 TO STA.2233+00

-150 -140 -130 -120 -110 -100 -90 -80 -70 -60 -50 -40 -30 -20 -10 0 10 20 30 40 50 60 70 80 90

-150 -140 -130 -120 -110 -100 -90 -80 -70 -60 -50 -40 -30 -20 -10 0 10 20 30 40 50 60 70 80 90 100 110

COUNTY OF	ITEM NO.	SHEET NO.
LYON	1-187.31	X133

ROCK ROAD BED	REFILL	EMB. BENCH	GRAN. EMB.	COM	EMB	ROCK EXC	DT LT	DT RT
---------------	--------	------------	------------	-----	-----	----------	-------	-------



FILE NAME: J:\1060\WORKING\2.DGN

USER: mwhzberger
DATE PLOTTED: May 18, 2021

E-SHEET NAME: X13300XS

MicroStation v8.11.9.929

SCALE: 1" = 10' HORIZONTAL
1" = 10' VERTICAL

100 110 120 130 140 150

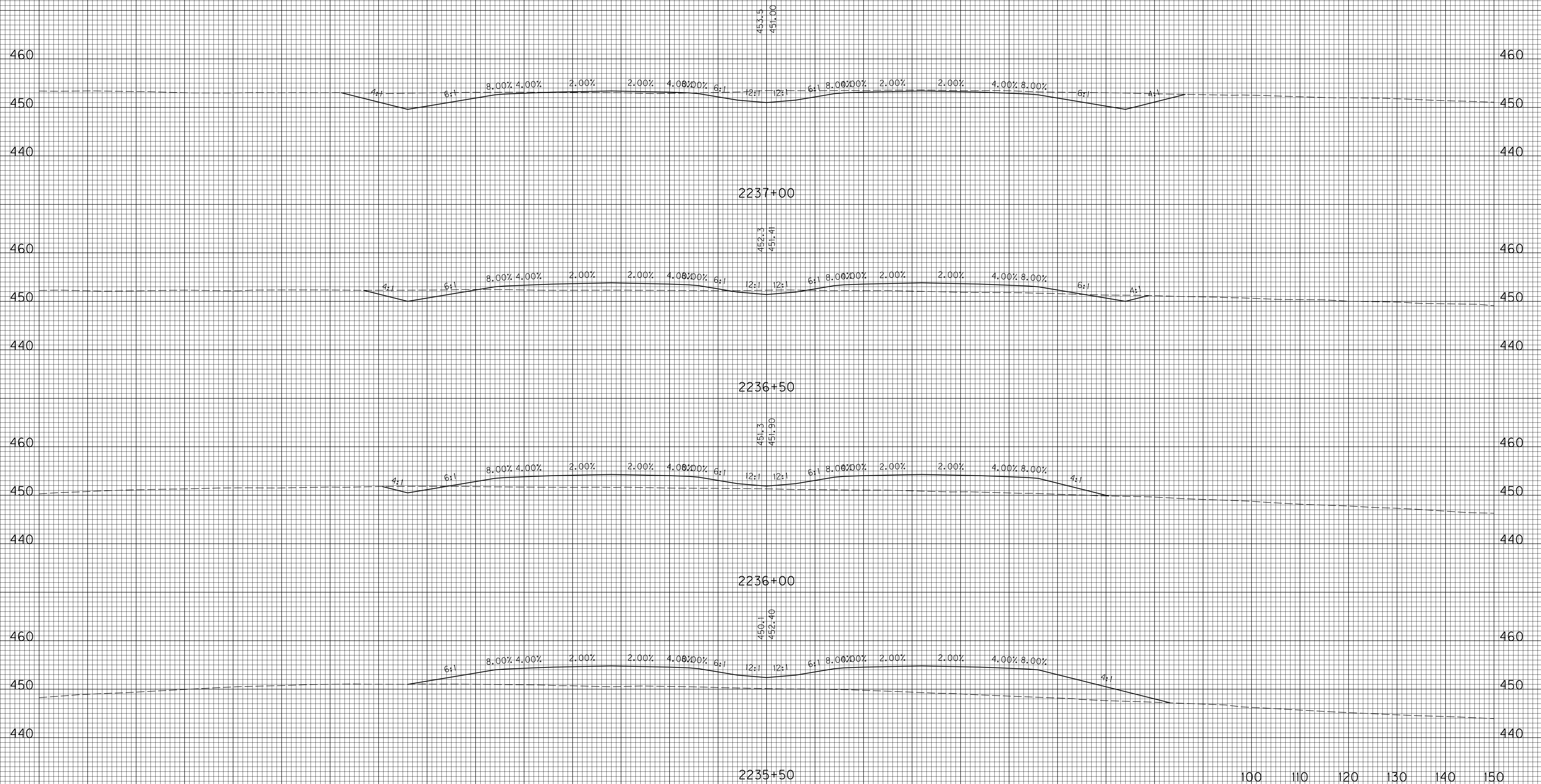
US 641
STA.2233+50 TO STA.2235+00

-150 -140 -130 -120 -110 -100 -90 -80 -70 -60 -50 -40 -30 -20 -10 0 10 20 30 40 50 60 70 80 90

-150 -140 -130 -120 -110 -100 -90 -80 -70 -60 -50 -40 -30 -20 -10 0 10 20 30 40 50 60 70 80 90 100 110

COUNTY OF	ITEM NO.	SHEET NO.
LYON	1-187.31	X134

ROCK ROAD BED	REFILL	EMB. BENCH	GRAN. EMB.	COM	EMB	ROCK EXC	DT LT	DT RT
---------------	--------	------------	------------	-----	-----	----------	-------	-------



SCALE: 1" = 10' HORIZONTAL
1" = 10' VERTICAL

100 110 120 130 140 150

US 641
STA.2235+50 TO STA.2237+00

-150 -140 -130 -120 -110 -100 -90 -80 -70 -60 -50 -40 -30 -20 -10 0 10 20 30 40 50 60 70 80 90

FILE NAME: J:\1060\WORKING2.DGN

USER: mwhzheper
DATE PLOTTED: May 18, 2021

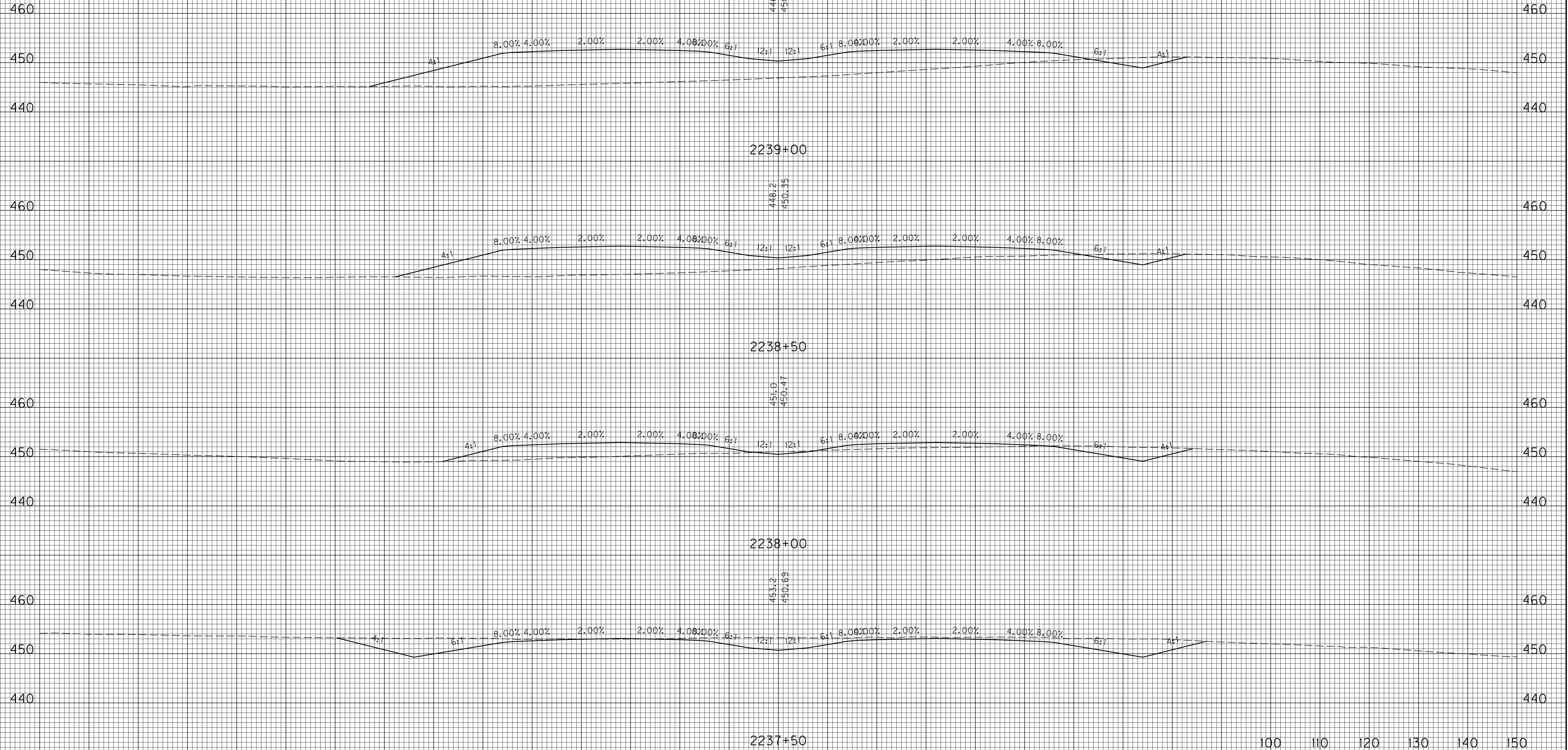
E-SHEET NAME: X13400XS

MicroStation v8.11.9.929

-150 -140 -130 -120 -110 -100 -90 -80 -70 -60 -50 -40 -30 -20 -10 0 10 20 30 40 50 60 70 80 90 100 110

COUNTY OF	ITEM NO.	SHEET NO.
LYON	1-187.31	X135

ROCK ROAD BED	REFILL	EMB. BENCH	GRAN. EMB.	COM	EMB	ROCK EXC	DT LT	DT RT
---------------	--------	------------	------------	-----	-----	----------	-------	-------



FILE NAME: J:\1060\WORKING2.DGN

USER: mwitzberger
DATE PLOTTED: May 18, 2021

E-SHEET NAME: X13500XS

MicroStation v8.11.9.929

SCALE: 1" = 10' HORIZONTAL
1" = 10' VERTICAL

100 110 120 130 140 150

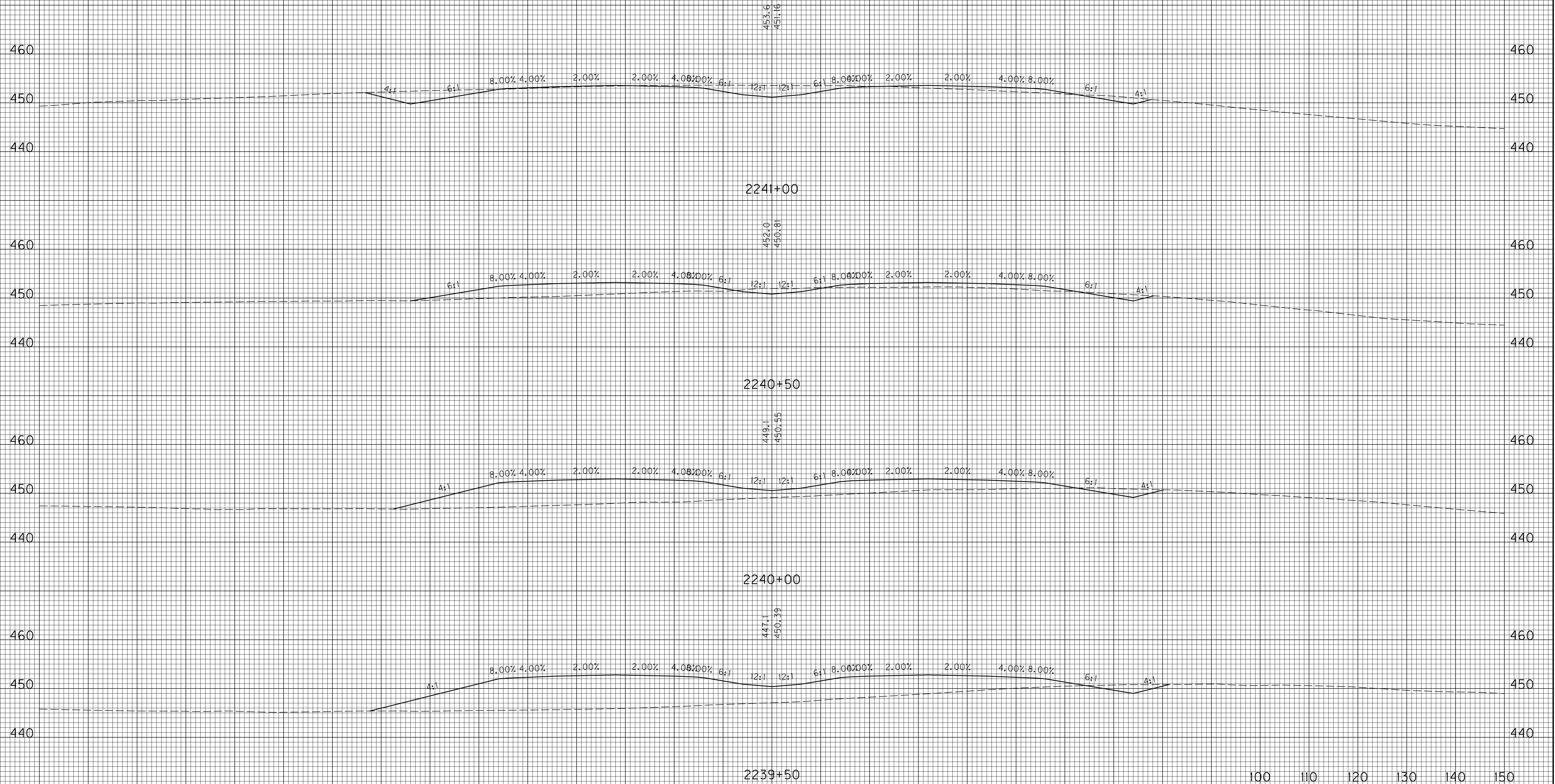
US 641
STA.2237+50 TO STA.2239+00

-150 -140 -130 -120 -110 -100 -90 -80 -70 -60 -50 -40 -30 -20 -10 0 10 20 30 40 50 60 70 80 90

-150 -140 -130 -120 -110 -100 -90 -80 -70 -60 -50 -40 -30 -20 -10 0 10 20 30 40 50 60 70 80 90 100 110

COUNTY OF	ITEM NO.	SHEET NO.
LYON	1-187.31	X136

ROCK ROAD BED	REFILL	EMB. BENCH	GRAN. EMB.	COM	EMB	ROCK EXC	DT LT	DT RT
---------------	--------	------------	------------	-----	-----	----------	-------	-------



SCALE: 1" = 10' HORIZONTAL
1" = 10' VERTICAL

100 110 120 130 140 150

US 641
STA. 2239+50 TO STA. 2241+00

FILE NAME: J:\1060\WORKING2.DGN

USER: mwtzberger
DATE PLOTTED: May 18, 2021

E-SHEET NAME: X13600XS

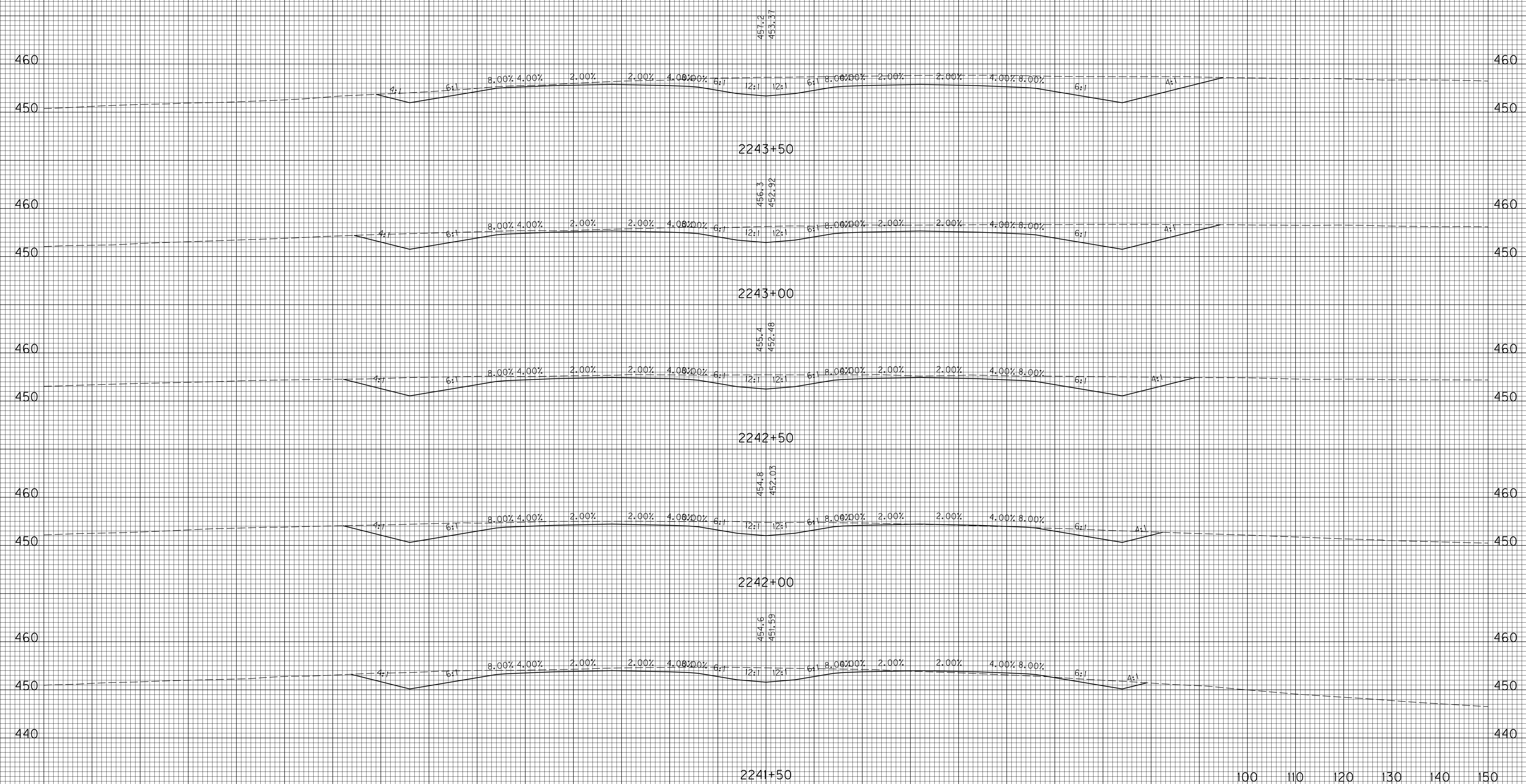
MicroStation v8.11.9.929

-150 -140 -130 -120 -110 -100 -90 -80 -70 -60 -50 -40 -30 -20 -10 0 10 20 30 40 50 60 70 80 90

-150 -140 -130 -120 -110 -100 -90 -80 -70 -60 -50 -40 -30 -20 -10 0 10 20 30 40 50 60 70 80 90 100 110

COUNTY OF	ITEM NO.	SHEET NO.
LYON	1-187.31	X137

ROCK ROAD BED	REFILL	EMB. BENCH	GRAN. EMB.	COM	EMB	ROCK EXC	DT LT	DT RT
---------------	--------	------------	------------	-----	-----	----------	-------	-------



FILE NAME: J:\1060\WORKING2.DGN

USER: mwitzberger
DATE PLOTTED: May 18, 2021

E-SHEET NAME: X13700XS

MicroStation v8.11.9.929

SCALE: 1" = 10' HORIZONTAL
1" = 10' VERTICAL

100 110 120 130 140 150

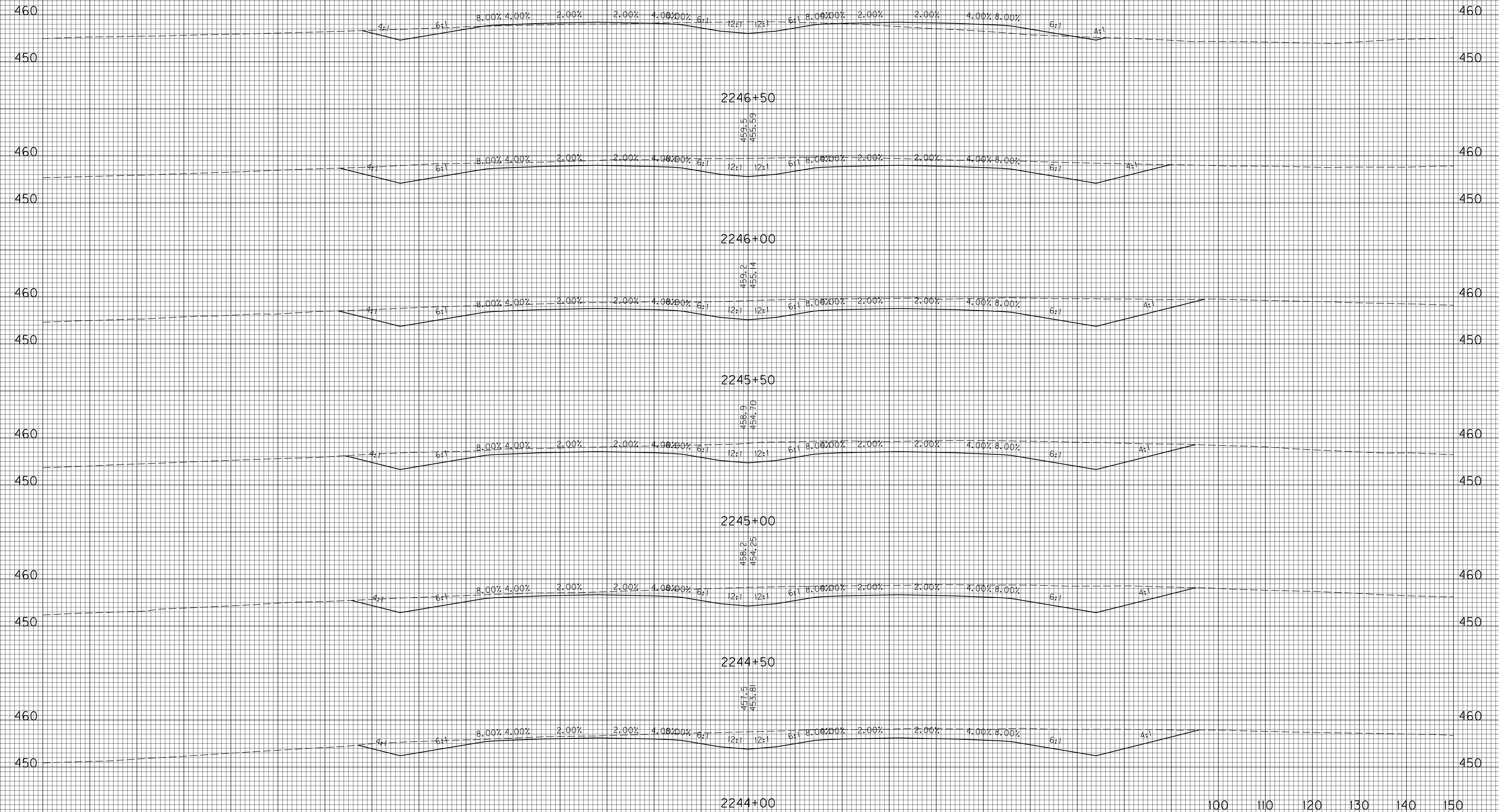
US 641
STA.2241+50 TO STA.2243+50

-150 -140 -130 -120 -110 -100 -90 -80 -70 -60 -50 -40 -30 -20 -10 0 10 20 30 40 50 60 70 80 90

-150 -140 -130 -120 -110 -100 -90 -80 -70 -60 -50 -40 -30 -20 -10 0 10 20 30 40 50 60 70 80 90 100 110

COUNTY OF	ITEM NO.	SHEET NO.
LYON	1-187.31	X138

ROCK ROAD BED	REFILL	EMB. BENCH	GRAN. EMB.	COM	EMB	ROCK EXC	DT LT	DT RT
---------------	--------	------------	------------	-----	-----	----------	-------	-------



SCALE: 1" = 10' HORIZONTAL
1" = 10' VERTICAL

100 110 120 130 140 150

US 641
STA.2244+00 TO STA.2246+50

FILE NAME: J:\1060\WORKING\2.DGN

USER: mwitzberger
DATE PLOTTED: May 18, 2021

E-SHEET NAME: X13800XS

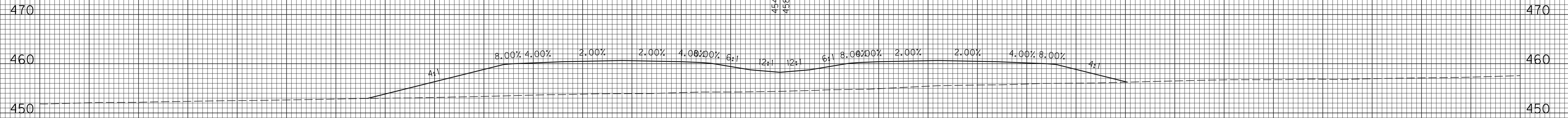
MicroStation v8.11.9.929

-150 -140 -130 -120 -110 -100 -90 -80 -70 -60 -50 -40 -30 -20 -10 0 10 20 30 40 50 60 70 80 90

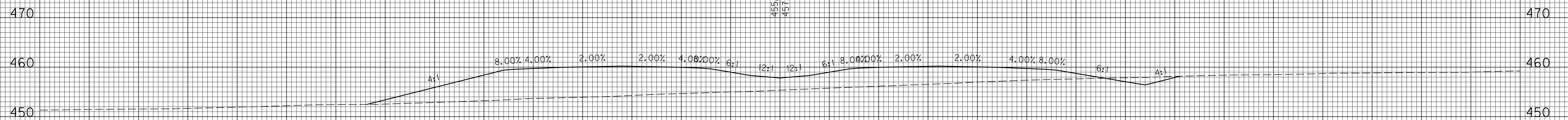
-150 -140 -130 -120 -110 -100 -90 -80 -70 -60 -50 -40 -30 -20 -10 0 10 20 30 40 50 60 70 80 90 100 110

COUNTY OF	ITEM NO.	SHEET NO.
LYON	1-187.31	X139

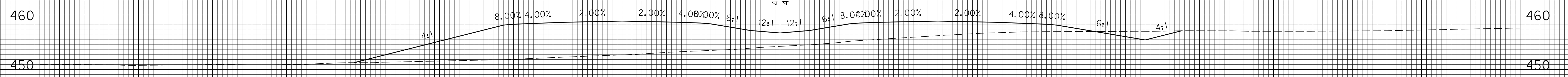
ROCK ROAD BED	REFILL	EMB. BENCH	GRAN. EMB.	COM	EMB	ROCK EXC	DT LT	DT RT
---------------	--------	------------	------------	-----	-----	----------	-------	-------



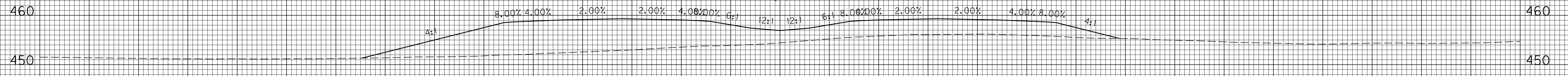
2249+00



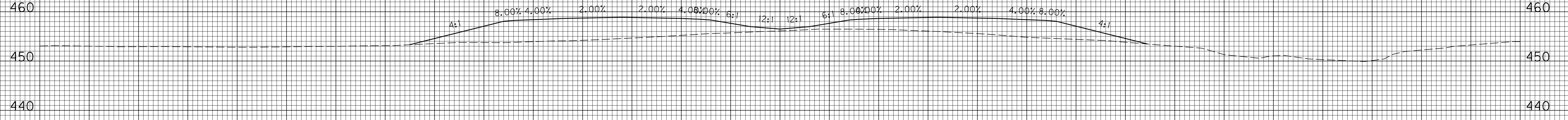
2248+50



2248+00



2247+50



2247+00

SCALE: 1" = 10' HORIZONTAL
1" = 10' VERTICAL

100 110 120 130 140 150

US 641
STA.2247+00 TO STA.2249+00

-150 -140 -130 -120 -110 -100 -90 -80 -70 -60 -50 -40 -30 -20 -10 0 10 20 30 40 50 60 70 80 90

FILE NAME: J:\10601\WORKING\2.DGN

USER: mwitzberger
DATE PLOTTED: May 18, 2021

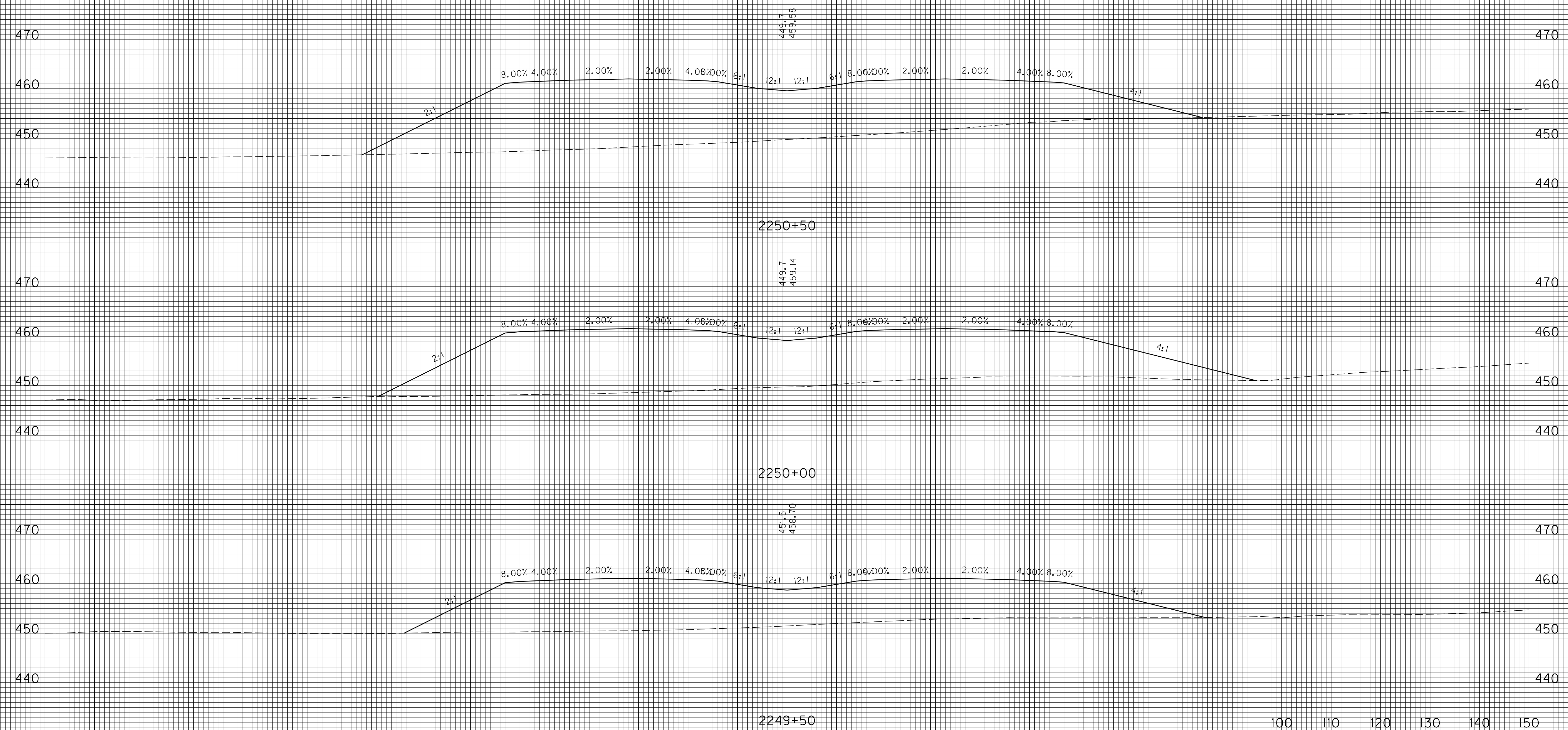
E-SHEET NAME: X13900XS

MicroStation v8.11.9.929

-150 -140 -130 -120 -110 -100 -90 -80 -70 -60 -50 -40 -30 -20 -10 0 10 20 30 40 50 60 70 80 90 100 110

COUNTY OF	ITEM NO.	SHEET NO.
LYON	1-187.31	X140

ROCK ROAD BED	REFILL	EMB. BENCH	GRAN. EMB.	COM	EMB	ROCK EXC	DT LT	DT RT
---------------	--------	------------	------------	-----	-----	----------	-------	-------



FILE NAME: J:\1060\WORKING2.DGN

USER: mwitzberger
DATE PLOTTED: May 18, 2021

E-SHEET NAME: X1400XS

MicroStation v8.11.9.029

SCALE: 1" = 10' HORIZONTAL
1" = 10' VERTICAL

100 110 120 130 140 150

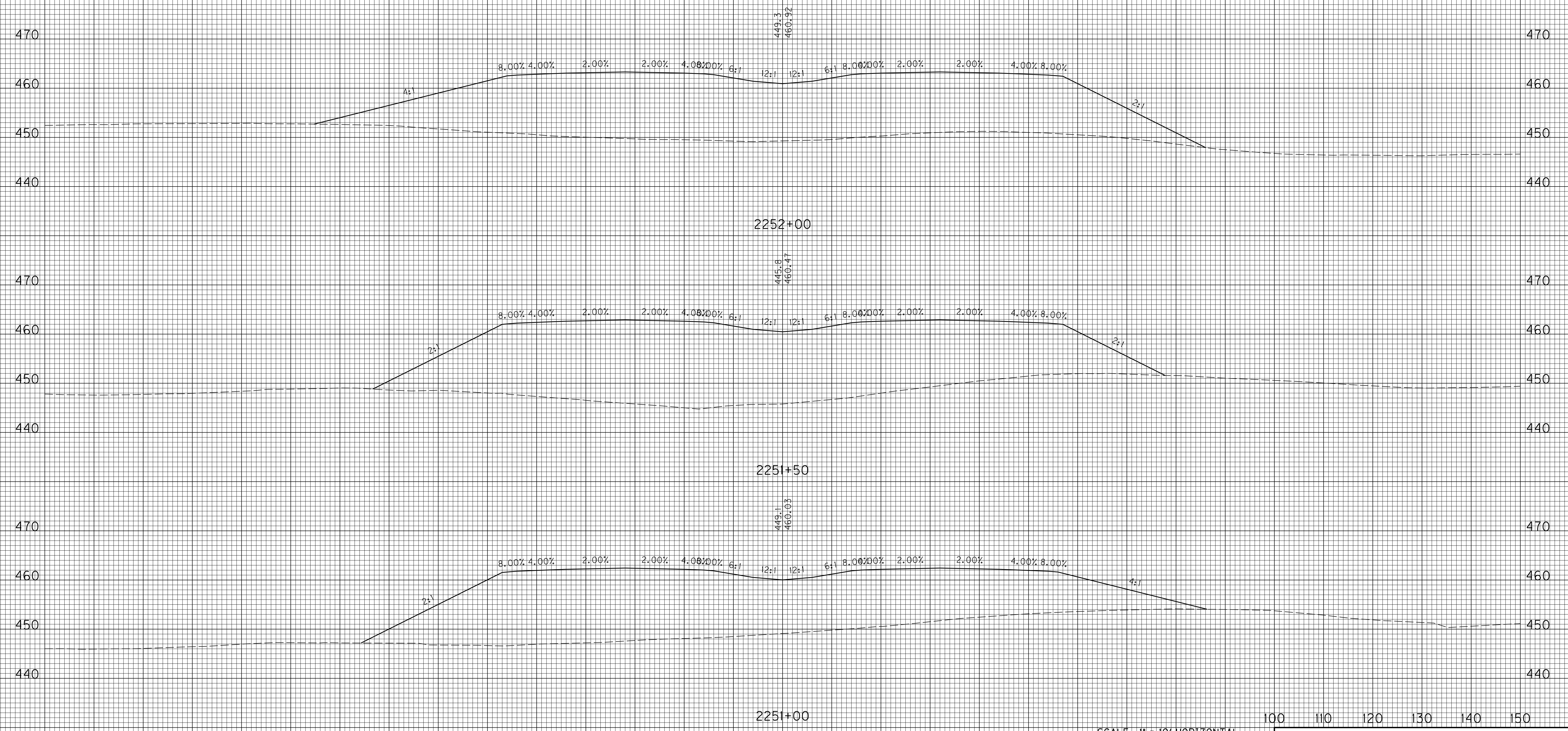
US 641
STA.2249+50 TO STA.2250+50

-150 -140 -130 -120 -110 -100 -90 -80 -70 -60 -50 -40 -30 -20 -10 0 10 20 30 40 50 60 70 80 90

-150 -140 -130 -120 -110 -100 -90 -80 -70 -60 -50 -40 -30 -20 -10 0 10 20 30 40 50 60 70 80 90 100 110

COUNTY OF	ITEM NO.	SHEET NO.
LYON	1-187.31	X141

ROCK ROAD BED	REFILL	EMB. BENCH	GRAN. EMB.	COM	EMB	ROCK EXC	DT LT	DT RT
---------------	--------	------------	------------	-----	-----	----------	-------	-------



FILE NAME: J:\1060\WORKING\2.DGN

USER: mwtzherper
DATE PLOTTED: May 18, 2021

E-SHEET NAME: X14100XS

MicroStation v8.11.9.929

SCALE: 1" = 10' HORIZONTAL
1" = 10' VERTICAL

100 110 120 130 140 150

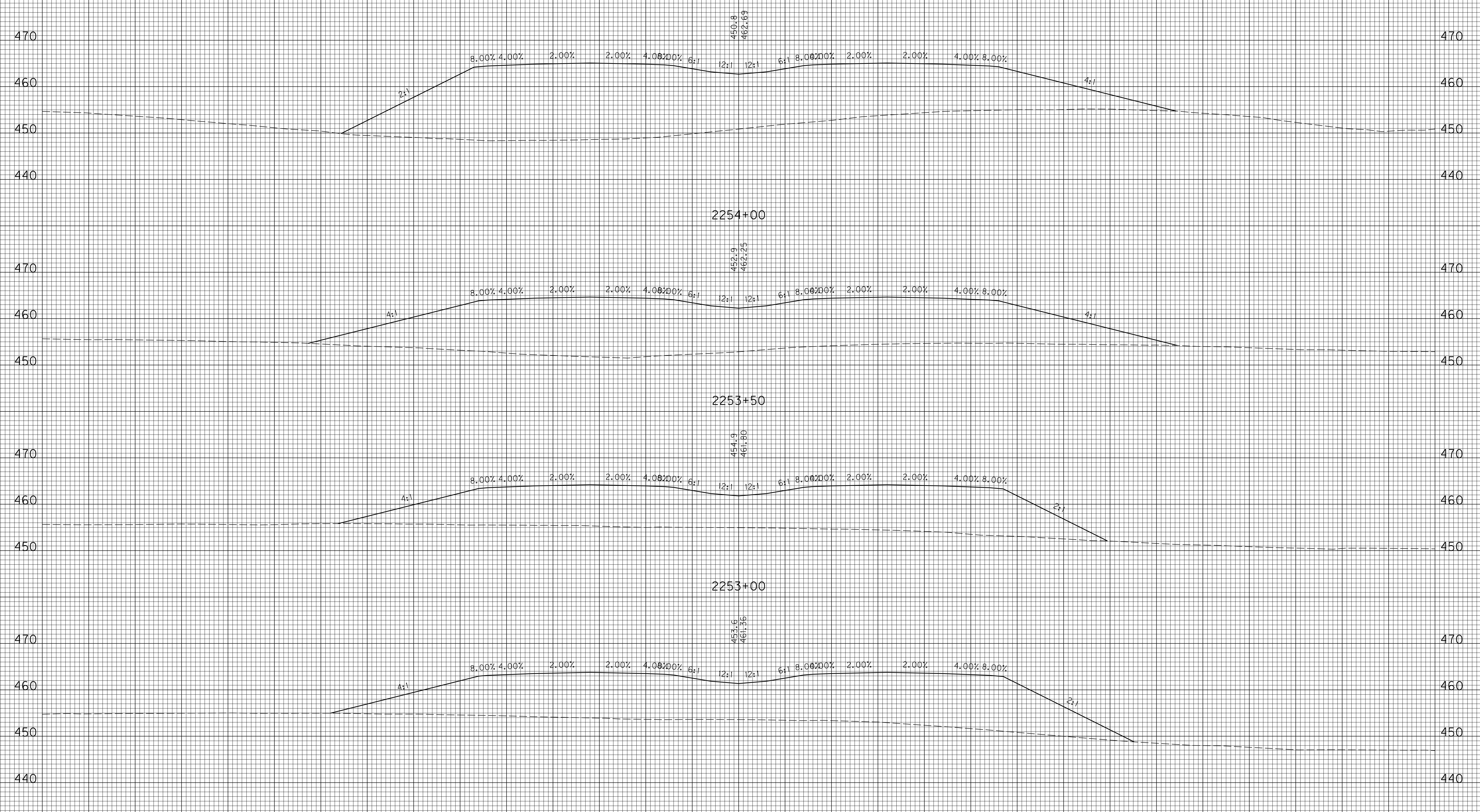
US 641
STA.2251+00 TO STA.2252+00

-150 -140 -130 -120 -110 -100 -90 -80 -70 -60 -50 -40 -30 -20 -10 0 10 20 30 40 50 60 70 80 90

-150 -140 -130 -120 -110 -100 -90 -80 -70 -60 -50 -40 -30 -20 -10 0 10 20 30 40 50 60 70 80 90 100 110

COUNTY OF	ITEM NO.	SHEET NO.
LYON/ CALDWELL	1-187.31	X142

ROCK ROAD BED	REFILL	EMB. BENCH	GRAN. EMB.	COM	EMB	ROCK EXC	DT LT	DT RT
---------------------	--------	---------------	---------------	-----	-----	-------------	-------	-------



FILE NAME: J:\1060\WORKING\2.DGN

USER: mwtzberger
DATE PLOTTED: May 18, 2021

E-SHEET NAME: X14200XS

MicroStation v8.11.9.029

SCALE: 1" = 10' HORIZONTAL
1" = 10' VERTICAL

100 110 120 130 140 150

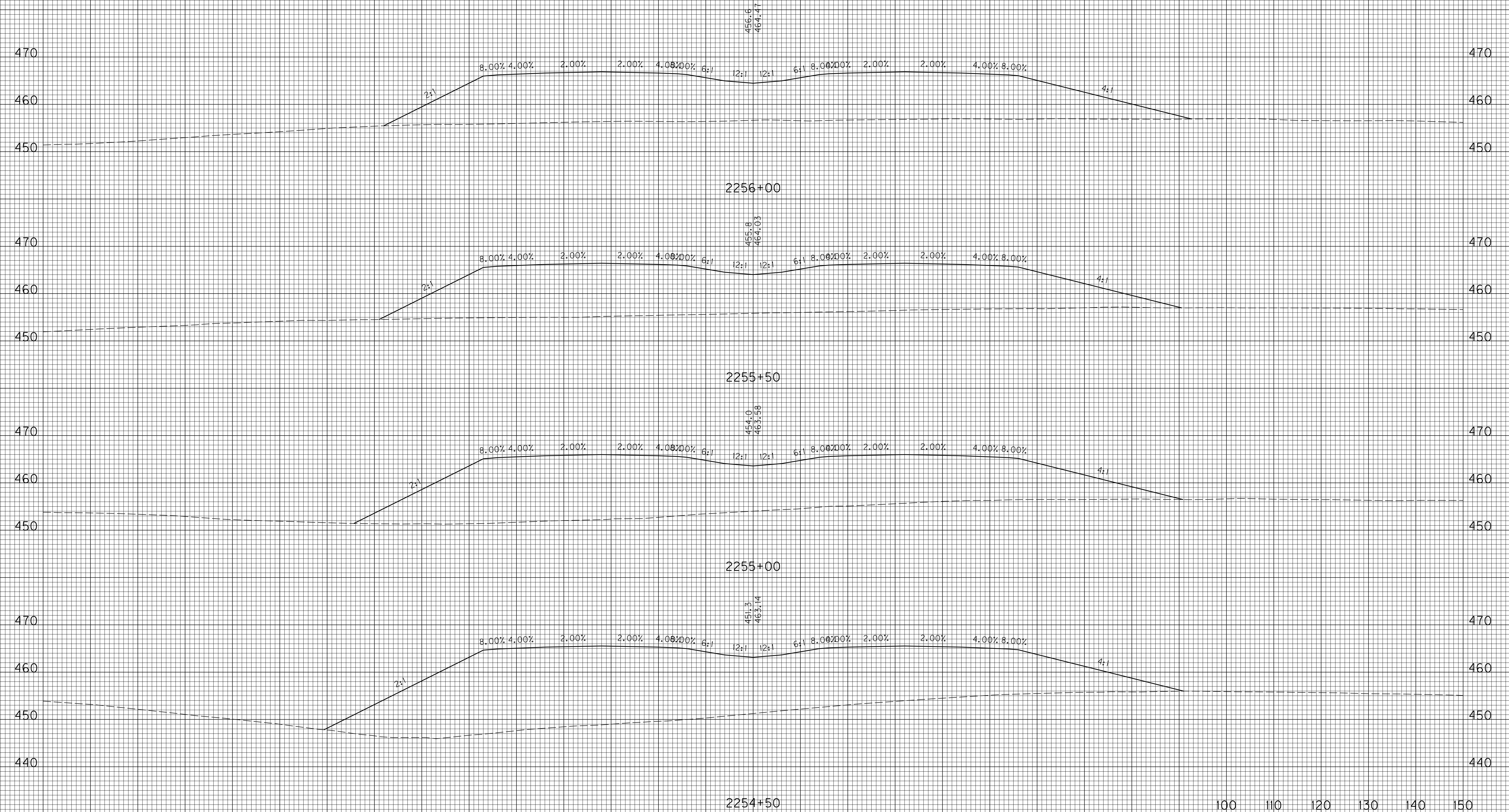
US 641
STA.2252+50 TO STA.2254+00

-150 -140 -130 -120 -110 -100 -90 -80 -70 -60 -50 -40 -30 -20 -10 0 10 20 30 40 50 60 70 80 90

-150 -140 -130 -120 -110 -100 -90 -80 -70 -60 -50 -40 -30 -20 -10 0 10 20 30 40 50 60 70 80 90 100 110

COUNTY OF	ITEM NO.	SHEET NO.
CALDWELL	1-187.31	X143

ROCK ROAD BED	REFILL	EMB. BENCH	GRAN. EMB.	COM	EMB	ROCK EXC	DT LT	DT RT
---------------	--------	------------	------------	-----	-----	----------	-------	-------



FILE NAME: J:\1060\WORKING\2A.DGN

USER: mwitzberger
DATE PLOTTED: May 18, 2021

E-SHEET NAME: X14300XS

MicroStation v8.11.9.029

SCALE: 1" = 10' HORIZONTAL
1" = 10' VERTICAL

100 110 120 130 140 150

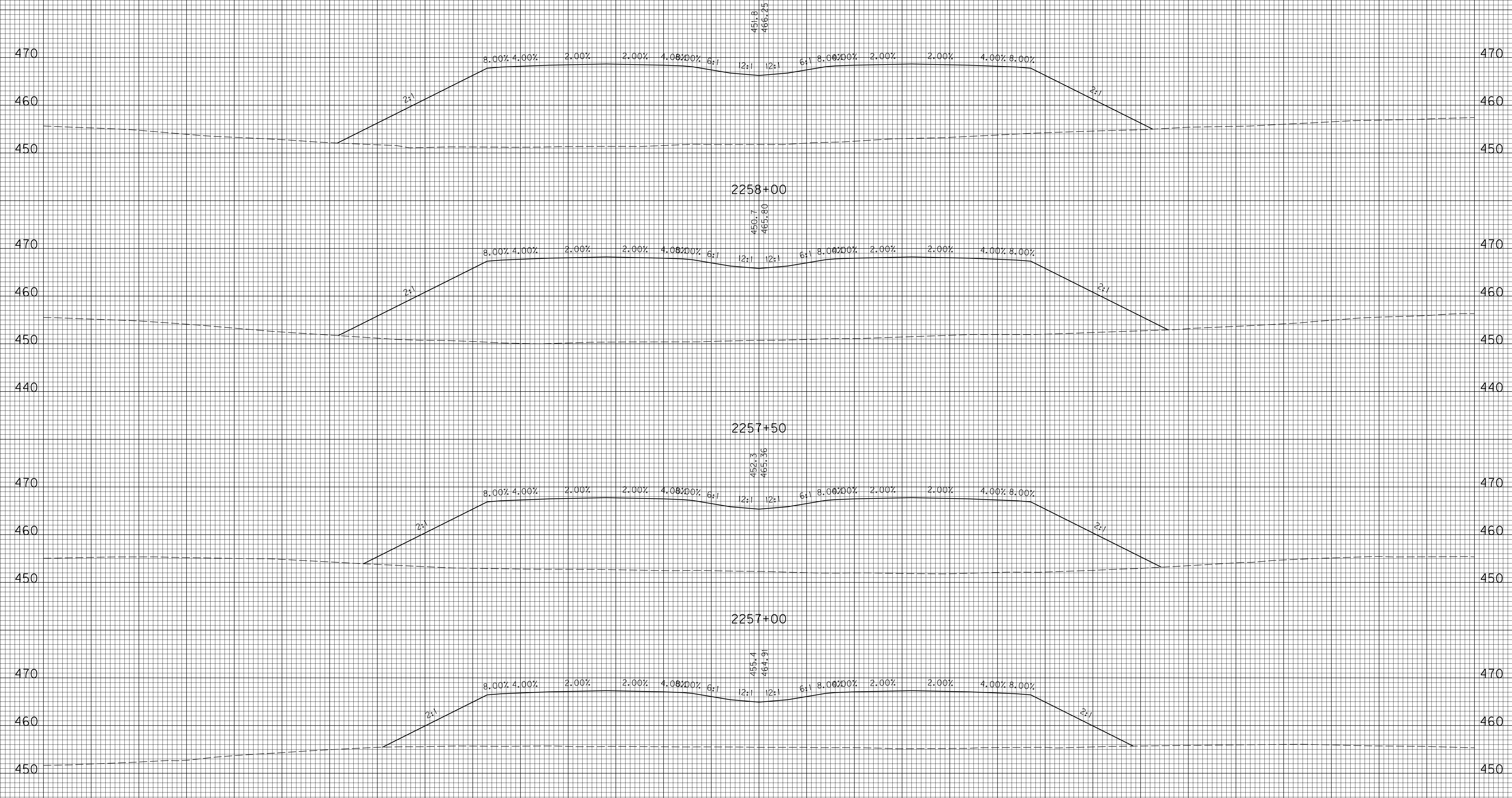
US 641
STA.2254+50 TO STA.2256+00

-150 -140 -130 -120 -110 -100 -90 -80 -70 -60 -50 -40 -30 -20 -10 0 10 20 30 40 50 60 70 80 90

-150 -140 -130 -120 -110 -100 -90 -80 -70 -60 -50 -40 -30 -20 -10 0 10 20 30 40 50 60 70 80 90 100 110

COUNTY OF	ITEM NO.	SHEET NO.
CALDWELL	1-187.31	X144

ROCK ROAD BED	REFILL	EMB. BENCH	GRAN. EMB.	COM	EMB	ROCK EXC	DT LT	DT RT
---------------	--------	------------	------------	-----	-----	----------	-------	-------



-150 -140 -130 -120 -110 -100 -90 -80 -70 -60 -50 -40 -30 -20 -10 0 10 20 30 40 50 60 70 80 90

SCALE: 1" = 10' HORIZONTAL
1" = 10' VERTICAL

100 110 120 130 140 150

US 641
STA.2256+50 TO STA.2258+00

FILE NAME: J:\1060\WORKING\2A.DGN

USER: mwtzherper
DATE PLOTTED: May 18, 2021

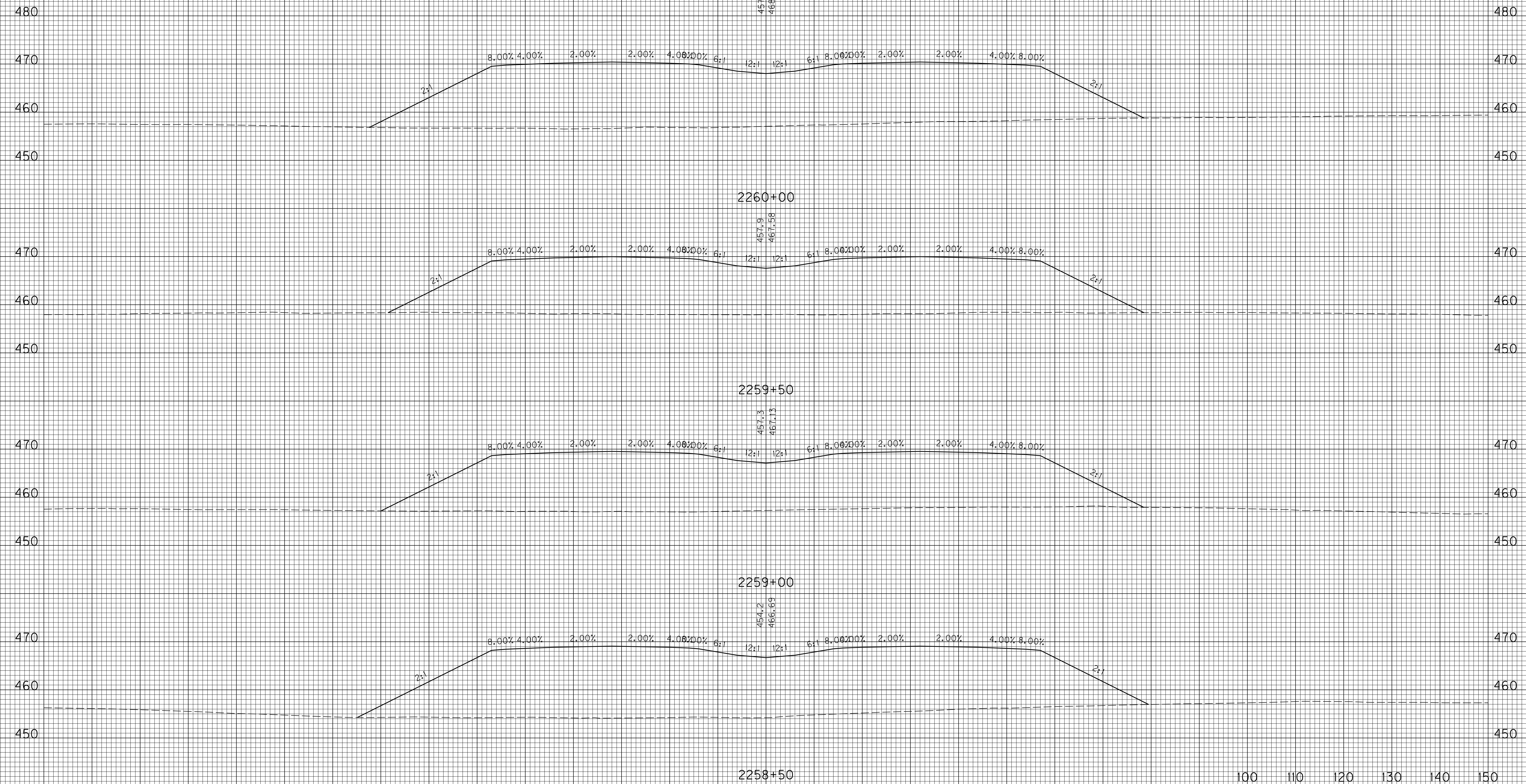
E-SHEET NAME: X14400XS

MicroStation v8.11.9.029

-150 -140 -130 -120 -110 -100 -90 -80 -70 -60 -50 -40 -30 -20 -10 0 10 20 30 40 50 60 70 80 90 100 110

COUNTY OF	ITEM NO.	SHEET NO.
CALDWELL	1-187.31	X145

ROCK ROAD BED	REFILL	EMB. BENCH	GRAN. EMB.	COM	EMB	ROCK EXC	DT LT	DT RT
---------------	--------	------------	------------	-----	-----	----------	-------	-------



SCALE: 1" = 10' HORIZONTAL
1" = 10' VERTICAL

100 110 120 130 140 150

US 641
STA.2258+50 TO STA.2260+00

FILE NAME: J:\1060\WORKING\2A.DGN

USER: mwtzberger
DATE PLOTTED: May 18, 2021

E-SHEET NAME: X14500XS

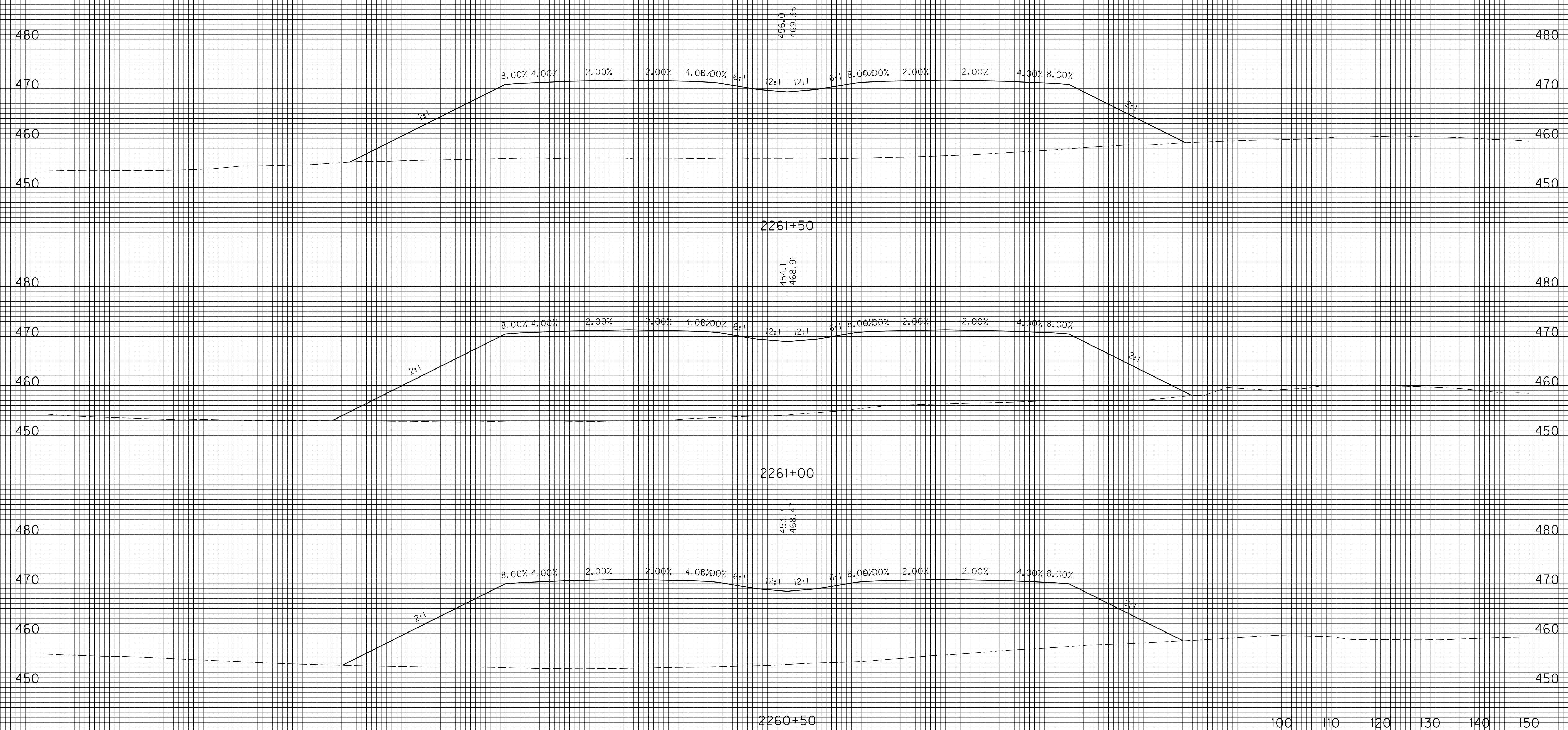
MicroStation v8.11.9.929

-150 -140 -130 -120 -110 -100 -90 -80 -70 -60 -50 -40 -30 -20 -10 0 10 20 30 40 50 60 70 80 90

-150 -140 -130 -120 -110 -100 -90 -80 -70 -60 -50 -40 -30 -20 -10 0 10 20 30 40 50 60 70 80 90 100 110

COUNTY OF	ITEM NO.	SHEET NO.
CALDWELL	1-187.31	X146

ROCK ROAD BED	REFILL	EMB. BENCH	GRAN. EMB.	COM	EMB	ROCK EXC	DT LT	DT RT
---------------	--------	------------	------------	-----	-----	----------	-------	-------



FILE NAME: J:\1060\WORKING\2A.DGN

USER: mwhzherper
DATE PLOTTED: May 18, 2021

E-SHEET NAME: X14600XS

MicroStation v8.11.9.029

SCALE: 1" = 10' HORIZONTAL
1" = 10' VERTICAL

100 110 120 130 140 150

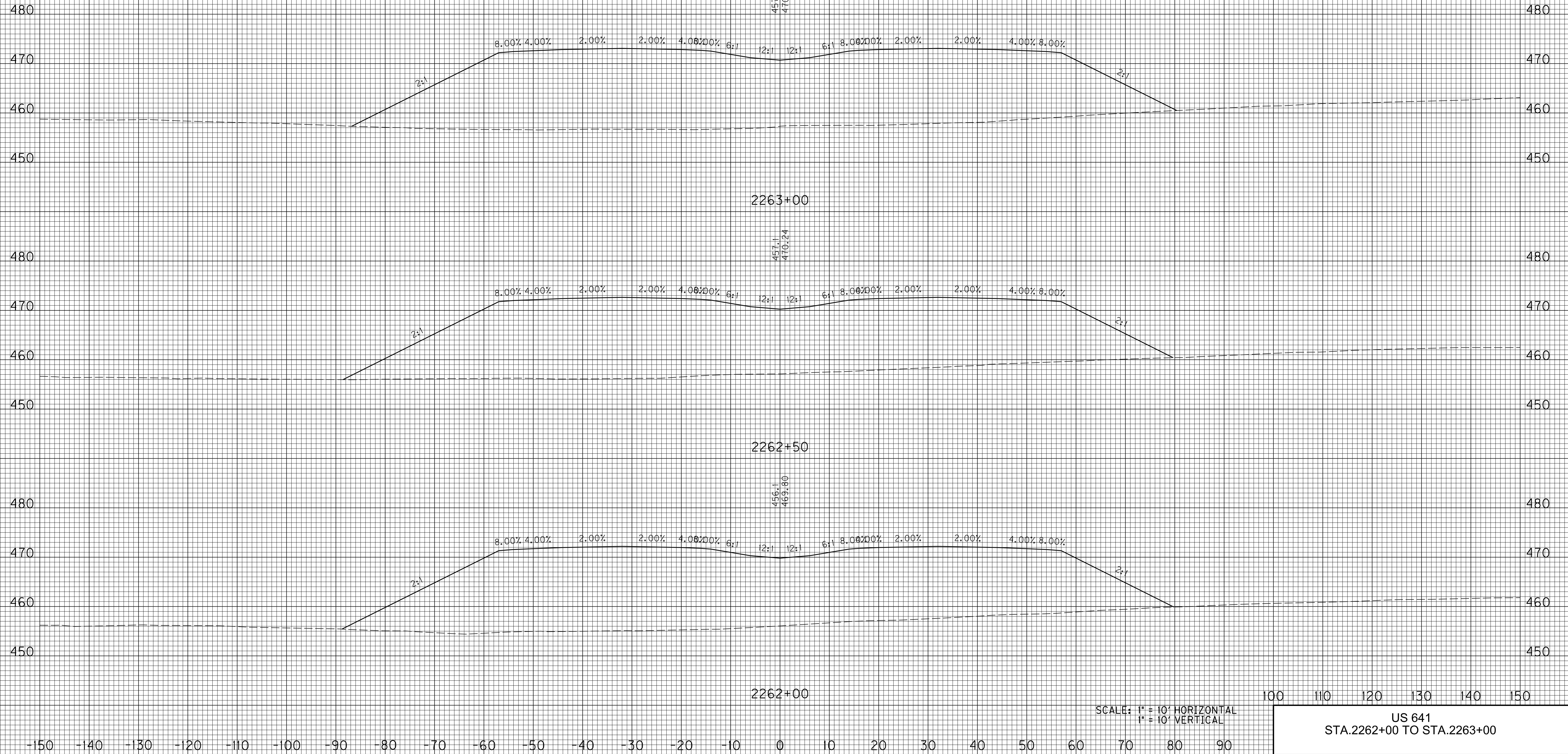
US 641
STA.2260+50 TO STA.2261+50

-150 -140 -130 -120 -110 -100 -90 -80 -70 -60 -50 -40 -30 -20 -10 0 10 20 30 40 50 60 70 80 90

-150 -140 -130 -120 -110 -100 -90 -80 -70 -60 -50 -40 -30 -20 -10 0 10 20 30 40 50 60 70 80 90 100 110

COUNTY OF	ITEM NO.	SHEET NO.
CALDWELL	1-187.31	X147

ROCK ROAD BED	REFILL	EMB. BENCH	GRAN. EMB.	COM	EMB	ROCK EXC	DT LT	DT RT
---------------	--------	------------	------------	-----	-----	----------	-------	-------



FILE NAME: J:\1060\WORKING\2A.DGN

USER: mwtzberger
DATE PLOTTED: May 18, 2021

E-SHEET NAME: X14700XS

MicroStation v8.11.9.929

SCALE: 1" = 10' HORIZONTAL
1" = 10' VERTICAL

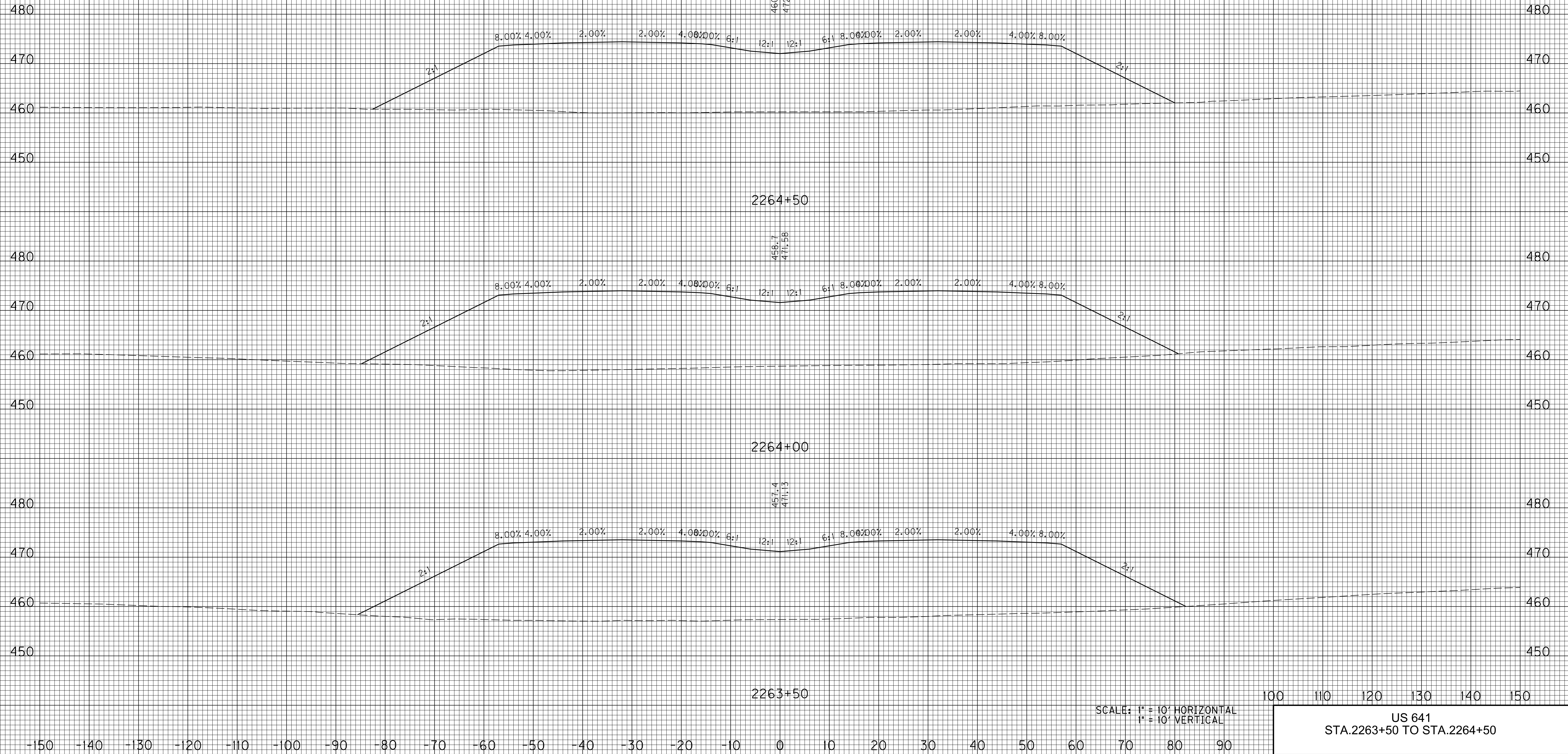
100 110 120 130 140 150

US 641
STA. 2262+00 TO STA. 2263+00

-150 -140 -130 -120 -110 -100 -90 -80 -70 -60 -50 -40 -30 -20 -10 0 10 20 30 40 50 60 70 80 90 100 110

COUNTY OF	ITEM NO.	SHEET NO.
CALDWELL	1-187.31	X148

ROCK ROAD BED	REFILL	EMB. BENCH	GRAN. EMB.	COM	EMB	ROCK EXC	DT LT	DT RT
---------------	--------	------------	------------	-----	-----	----------	-------	-------



FILE NAME: J:\1060\WORKING\2A.DGN

USER: mwitzberger
DATE PLOTTED: May 18, 2021

E-SHEET NAME: X14800XS

MicroStation v8.11.9.029

SCALE: 1" = 10' HORIZONTAL
1" = 10' VERTICAL

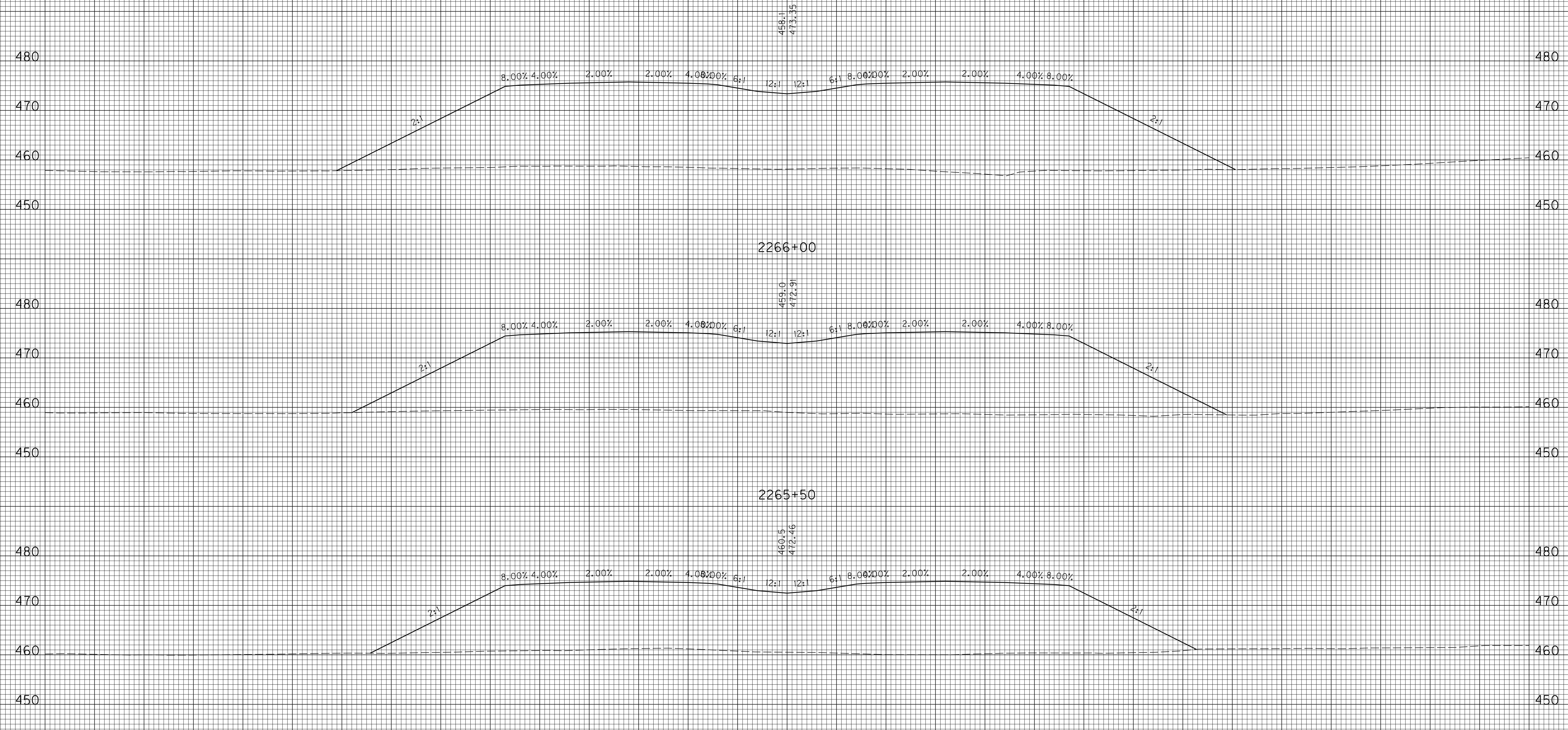
100 110 120 130 140 150

US 641
STA.2263+50 TO STA.2264+50

-150 -140 -130 -120 -110 -100 -90 -80 -70 -60 -50 -40 -30 -20 -10 0 10 20 30 40 50 60 70 80 90 100 110

COUNTY OF	ITEM NO.	SHEET NO.
CALDWELL	1-187.31	X149

ROCK ROAD BED	REFILL	EMB. BENCH	GRAN. EMB.	COM	EMB	ROCK EXC	DT LT	DT RT
---------------	--------	------------	------------	-----	-----	----------	-------	-------



FILE NAME: J:\1060\WORKING\2A.DGN

USER: mwitzberger
DATE PLOTTED: May 18, 2021

E-SHEET NAME: X14900XS

MicroStation v8.11.9.029

SCALE: 1" = 10' HORIZONTAL
1" = 10' VERTICAL

100 110 120 130 140 150

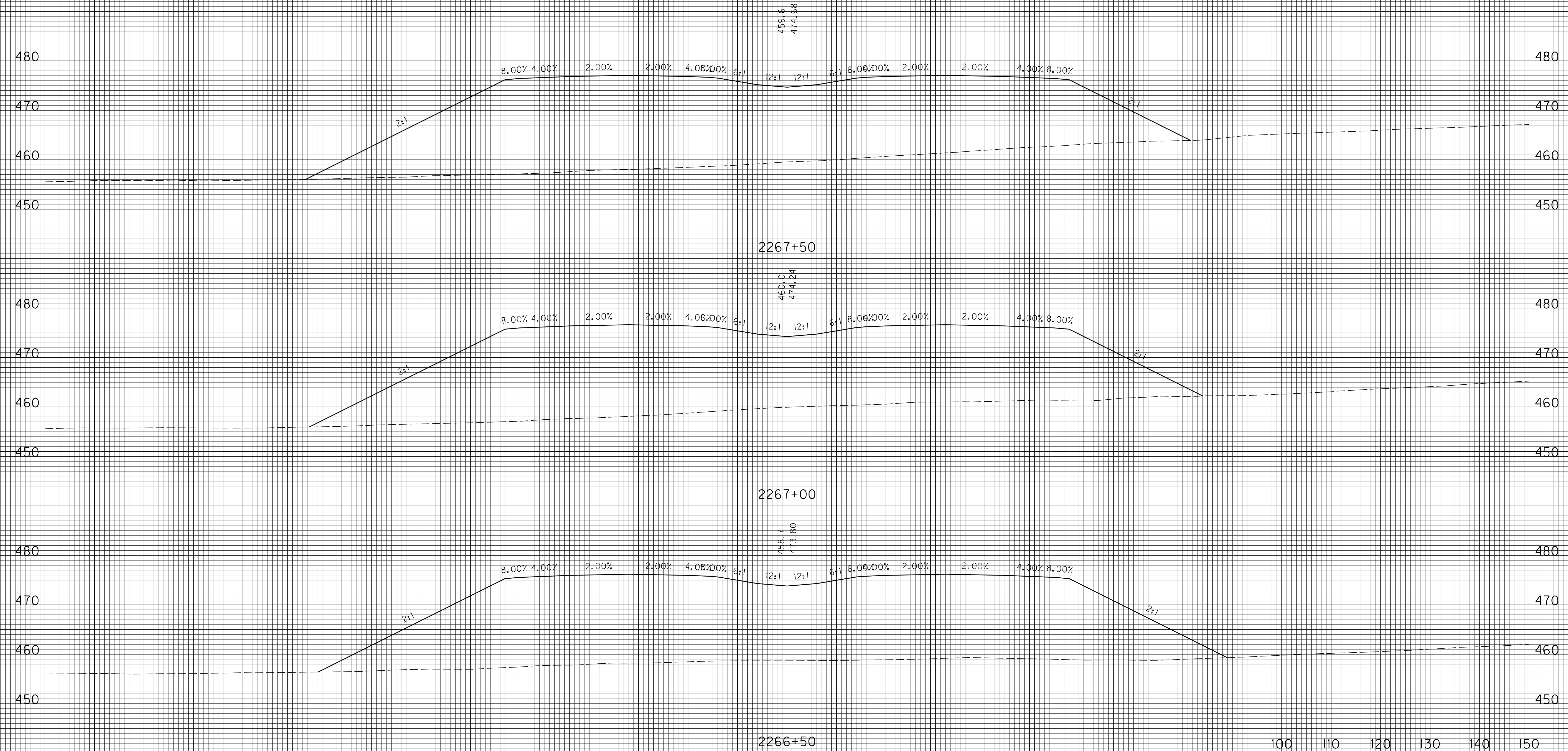
US 641
STA.2265+00 TO STA.2266+00

-150 -140 -130 -120 -110 -100 -90 -80 -70 -60 -50 -40 -30 -20 -10 0 10 20 30 40 50 60 70 80 90

-150 -140 -130 -120 -110 -100 -90 -80 -70 -60 -50 -40 -30 -20 -10 0 10 20 30 40 50 60 70 80 90 100 110

COUNTY OF	ITEM NO.	SHEET NO.
CALDWELL	1-187.31	X150

ROCK ROAD BED	REFILL	EMB. BENCH	GRAN. EMB.	COM	EMB	ROCK EXC	DT LT	DT RT
---------------	--------	------------	------------	-----	-----	----------	-------	-------



FILE NAME: J:\10601\WORKING\2A.DGN

USER: mwhzheper
DATE PLOTTED: May 18, 2021

E-SHEET NAME: X15000XS

MicroStation v8.11.9.029

SCALE: 1" = 10' HORIZONTAL
1" = 10' VERTICAL

100 110 120 130 140 150

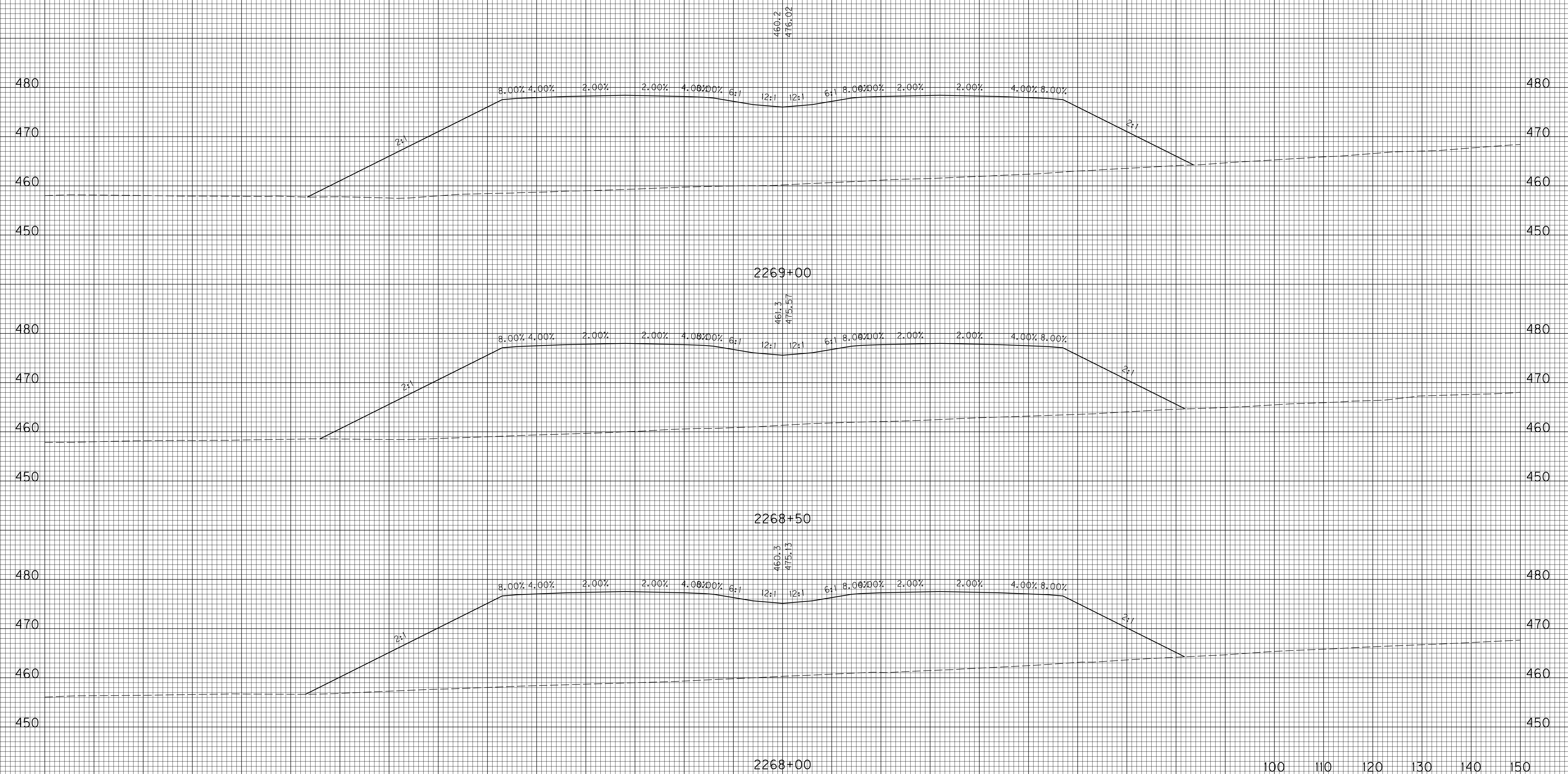
US 641
STA.2266+50 TO STA.2267+50

-150 -140 -130 -120 -110 -100 -90 -80 -70 -60 -50 -40 -30 -20 -10 0 10 20 30 40 50 60 70 80 90

-150 -140 -130 -120 -110 -100 -90 -80 -70 -60 -50 -40 -30 -20 -10 0 10 20 30 40 50 60 70 80 90 100 110

COUNTY OF	ITEM NO.	SHEET NO.
CALDWELL	1-187.31	X151

ROCK ROAD BED	REFILL	EMB. BENCH	GRAN. EMB.	COM	EMB	ROCK EXC	DT LT	DT RT
---------------	--------	------------	------------	-----	-----	----------	-------	-------



FILE NAME: J:\1060\WORKING\2A.DGN

USER: mwitzberger
DATE PLOTTED: May 18, 2021

E-SHEET NAME: X15100XS

MicroStation v8.11.9.029

SCALE: 1" = 10' HORIZONTAL
1" = 10' VERTICAL

100 110 120 130 140 150

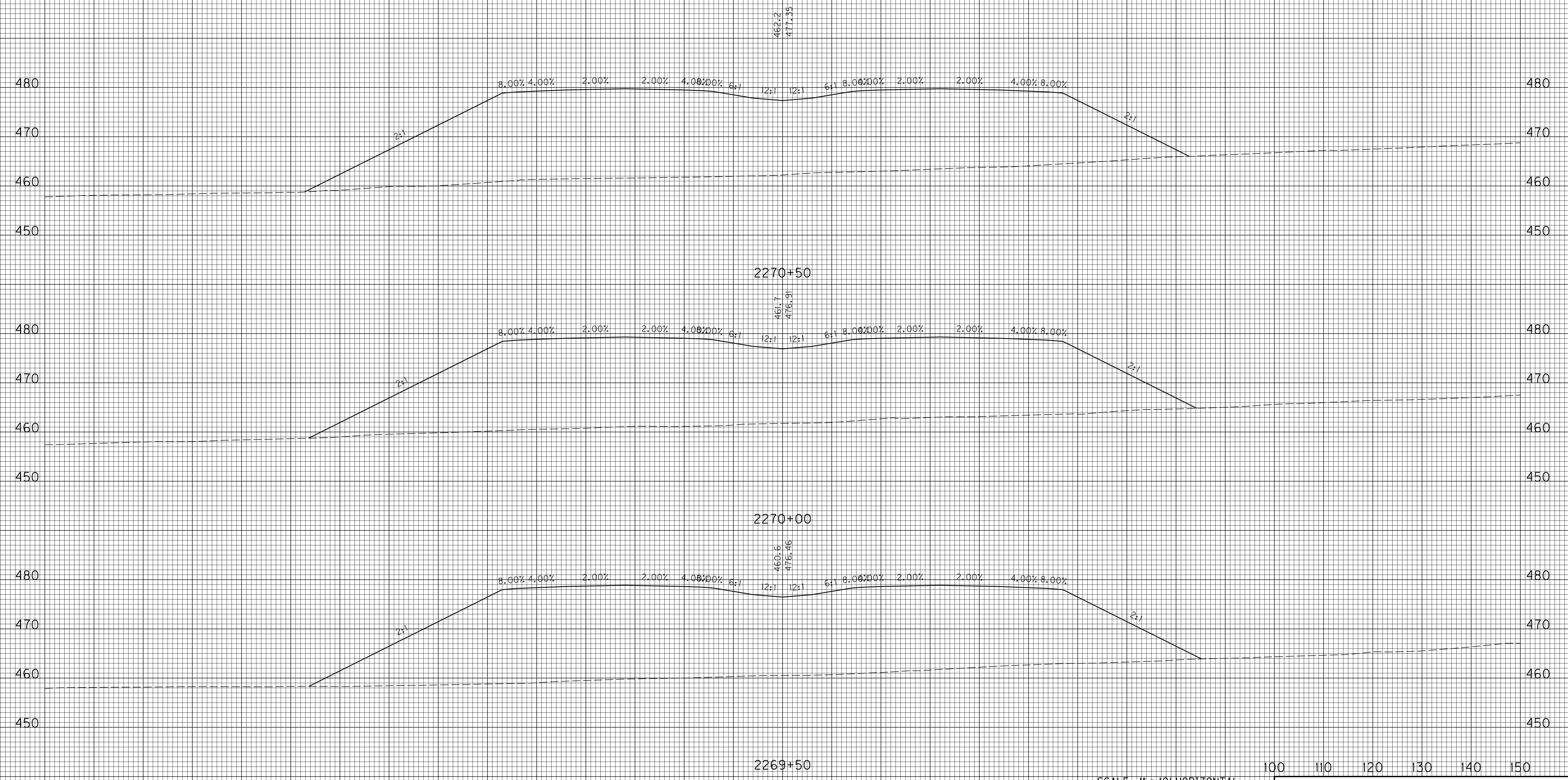
US 641
STA.2268+00 TO STA.2269+00

-150 -140 -130 -120 -110 -100 -90 -80 -70 -60 -50 -40 -30 -20 -10 0 10 20 30 40 50 60 70 80 90

-150 -140 -130 -120 -110 -100 -90 -80 -70 -60 -50 -40 -30 -20 -10 0 10 20 30 40 50 60 70 80 90 100 110

COUNTY OF	ITEM NO.	SHEET NO.
CALDWELL	1-187.31	X152

ROCK ROAD BED	REFILL	EMB. BENCH	GRAN. EMB.	COM	EMB	ROCK EXC	DT LT	DT RT
---------------	--------	------------	------------	-----	-----	----------	-------	-------



FILE NAME: J:\10601\WORKING\2A.DGN

USER: mwhzheper
DATE PLOTTED: May 18, 2021

E-SHEET NAME: X15200XS

MicroStation v8.11.9.029

SCALE: 1" = 10' HORIZONTAL
1" = 10' VERTICAL

100 110 120 130 140 150

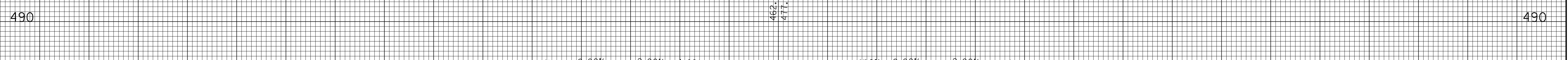

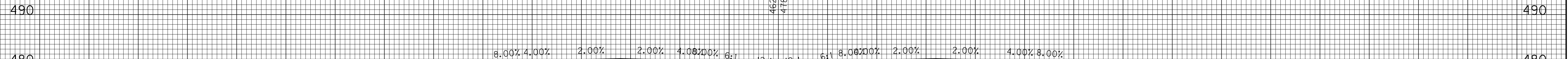
US 641
STA.2269+50 TO STA.2270+50

-150 -140 -130 -120 -110 -100 -90 -80 -70 -60 -50 -40 -30 -20 -10 0 10 20 30 40 50 60 70 80 90

-150 -140 -130 -120 -110 -100 -90 -80 -70 -60 -50 -40 -30 -20 -10 0 10 20 30 40 50 60 70 80 90 100 110

COUNTY OF	ITEM NO.	SHEET NO.
CALDWELL	1-187.31	X153

ROCK ROAD BED	REFILL	EMB. BENCH	GRAN. EMB.	COM	EMB	ROCK EXC	DT LT	DT RT
---------------	--------	------------	------------	-----	-----	----------	-------	-------



SCALE: 1" = 10' HORIZONTAL
 1" = 10' VERTICAL

100 110 120 130 140 150

US 641
 STA.2271+00 TO STA.2272+00

-150 -140 -130 -120 -110 -100 -90 -80 -70 -60 -50 -40 -30 -20 -10 0 10 20 30 40 50 60 70 80 90

FILE NAME: J:\10601\WORKING\2A.DGN

USER: mwitzberger
 DATE PLOTTED: May 18, 2021

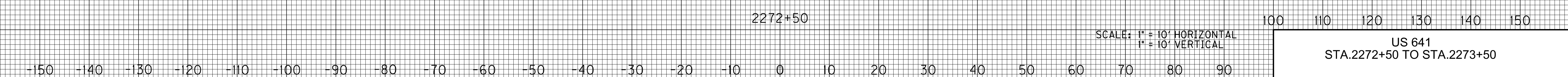
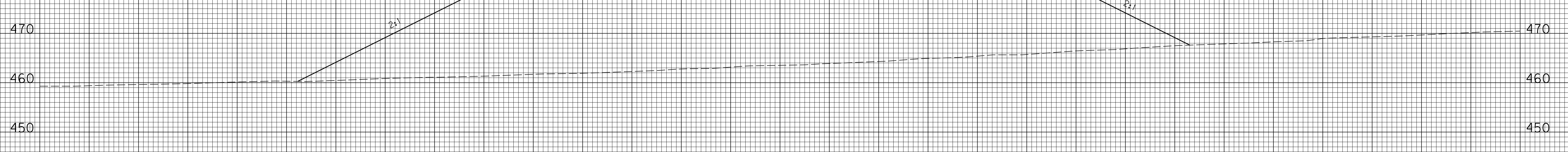
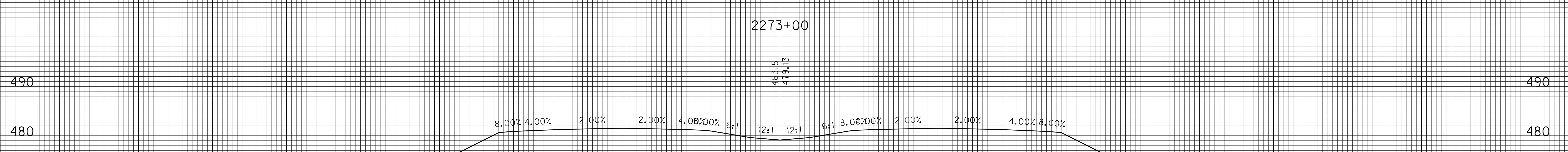
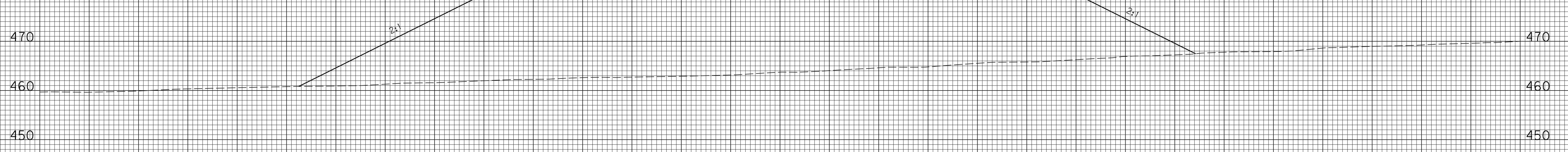
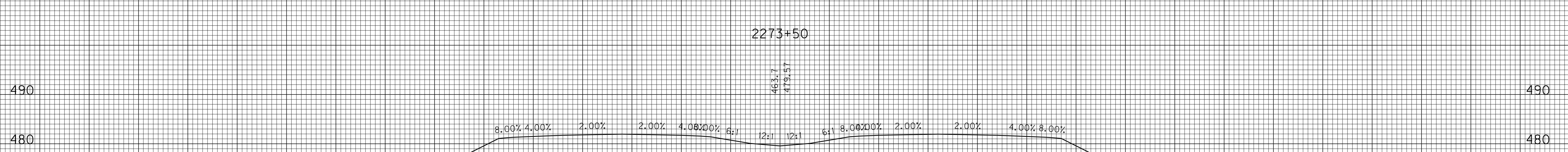
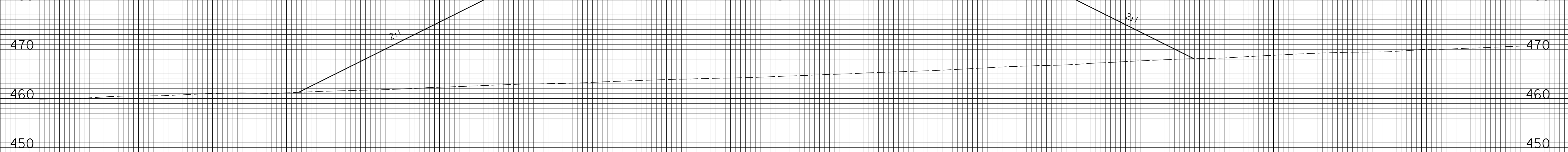
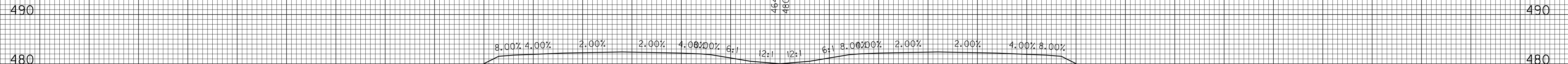
E-SHEET NAME: X15300XS

MicroStation v8.11.9.029

-150 -140 -130 -120 -110 -100 -90 -80 -70 -60 -50 -40 -30 -20 -10 0 10 20 30 40 50 60 70 80 90 100 110

COUNTY OF	ITEM NO.	SHEET NO.
CALDWELL	1-187.31	X154

ROCK ROAD BED	REFILL	EMB. BENCH	GRAN. EMB.	COM	EMB	ROCK EXC	DT LT	DT RT
---------------	--------	------------	------------	-----	-----	----------	-------	-------



SCALE: 1" = 10' HORIZONTAL
1" = 10' VERTICAL

100 110 120 130 140 150

US 641
STA.2272+50 TO STA.2273+50

FILE NAME: J:\10601\WORKING\2A.DGN

USER: mwhzberger
DATE PLOTTED: May 18, 2021

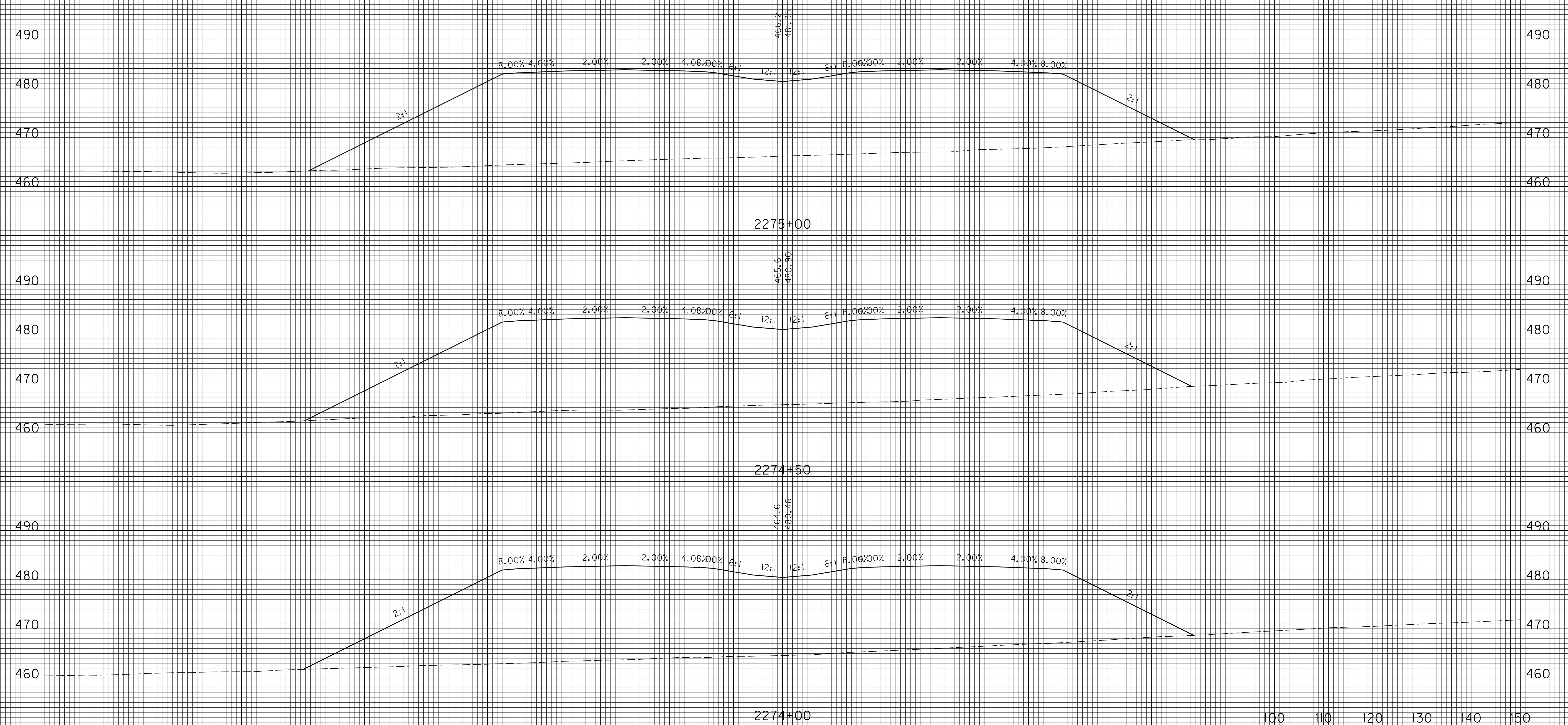
E-SHEET NAME: X15400XS

MicroStation v8.11.9.929

-150 -140 -130 -120 -110 -100 -90 -80 -70 -60 -50 -40 -30 -20 -10 0 10 20 30 40 50 60 70 80 90 100 110

COUNTY OF	ITEM NO.	SHEET NO.
CALDWELL	1-187.31	X155

ROCK ROAD BED	REFILL	EMB. BENCH	GRAN. EMB.	COM	EMB	ROCK EXC	DT LT	DT RT
---------------	--------	------------	------------	-----	-----	----------	-------	-------



FILE NAME: J:\1060\WORKING\2A.DGN

USER: mwitzberger
DATE PLOTTED: May 18, 2021

E-SHEET NAME: X15500XS

MicroStation v8.11.9.029

SCALE: 1" = 10' HORIZONTAL
1" = 10' VERTICAL

100 110 120 130 140 150

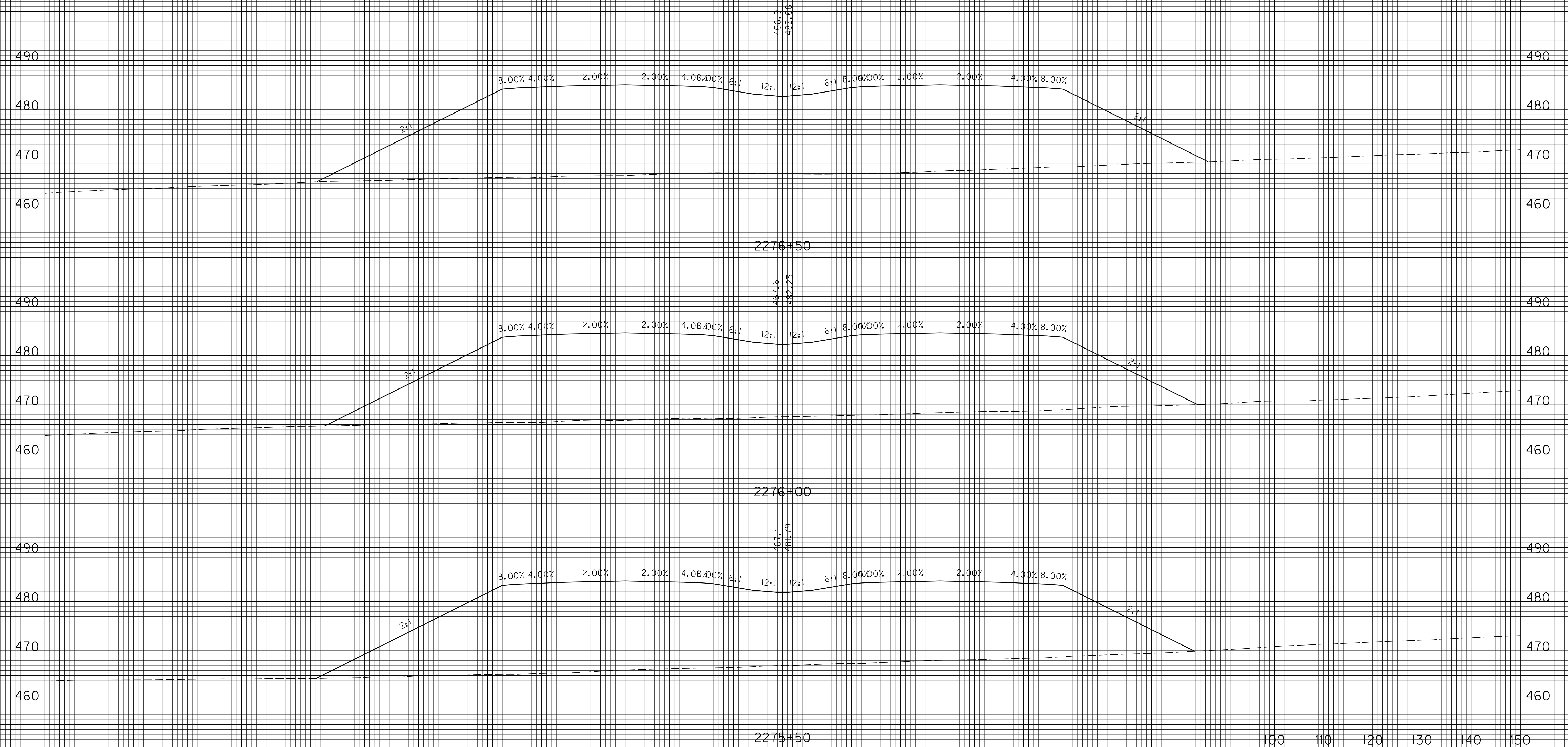
US 641
STA.2274+00 TO STA.2275+00

-150 -140 -130 -120 -110 -100 -90 -80 -70 -60 -50 -40 -30 -20 -10 0 10 20 30 40 50 60 70 80 90

-150 -140 -130 -120 -110 -100 -90 -80 -70 -60 -50 -40 -30 -20 -10 0 10 20 30 40 50 60 70 80 90 100 110

COUNTY OF	ITEM NO.	SHEET NO.
CALDWELL	1-187.31	X156

ROCK ROAD BED	REFILL	EMB. BENCH	GRAN. EMB.	COM	EMB	ROCK EXC	DT LT	DT RT
---------------	--------	------------	------------	-----	-----	----------	-------	-------



FILE NAME: J:\1060\WORKING\2A.DGN

USER: mwtzherper
 DATE PLOTTED: May 18, 2021

E-SHEET NAME: X15600XS

MicroStation v8.11.9.929

SCALE: 1" = 10' HORIZONTAL
 1" = 10' VERTICAL

100 110 120 130 140 150

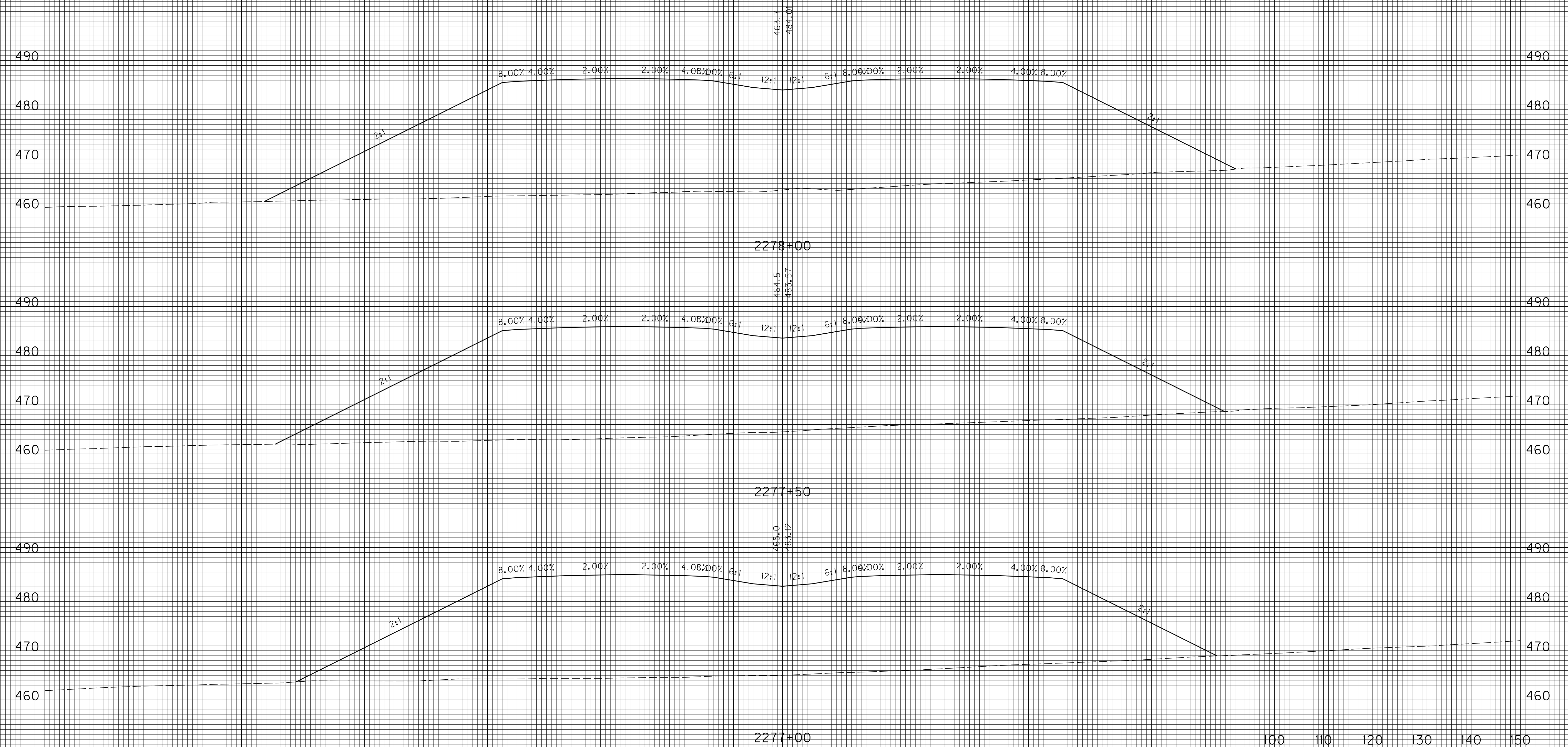
US 641
 STA.2275+50 TO STA.2276+50

-150 -140 -130 -120 -110 -100 -90 -80 -70 -60 -50 -40 -30 -20 -10 0 10 20 30 40 50 60 70 80 90

-150 -140 -130 -120 -110 -100 -90 -80 -70 -60 -50 -40 -30 -20 -10 0 10 20 30 40 50 60 70 80 90 100 110

COUNTY OF	ITEM NO.	SHEET NO.
CALDWELL	1-187.31	X157

ROCK ROAD BED	REFILL	EMB. BENCH	GRAN. EMB.	COM	EMB	ROCK EXC	DT LT	DT RT
---------------	--------	------------	------------	-----	-----	----------	-------	-------



FILE NAME: J:\10601\WORKING\2A.DGN

USER: mwitzberger
DATE PLOTTED: May 18, 2021

E-SHEET NAME: X15700XS

MicroStation v8.11.9.029

SCALE: 1" = 10' HORIZONTAL
1" = 10' VERTICAL

100 110 120 130 140 150

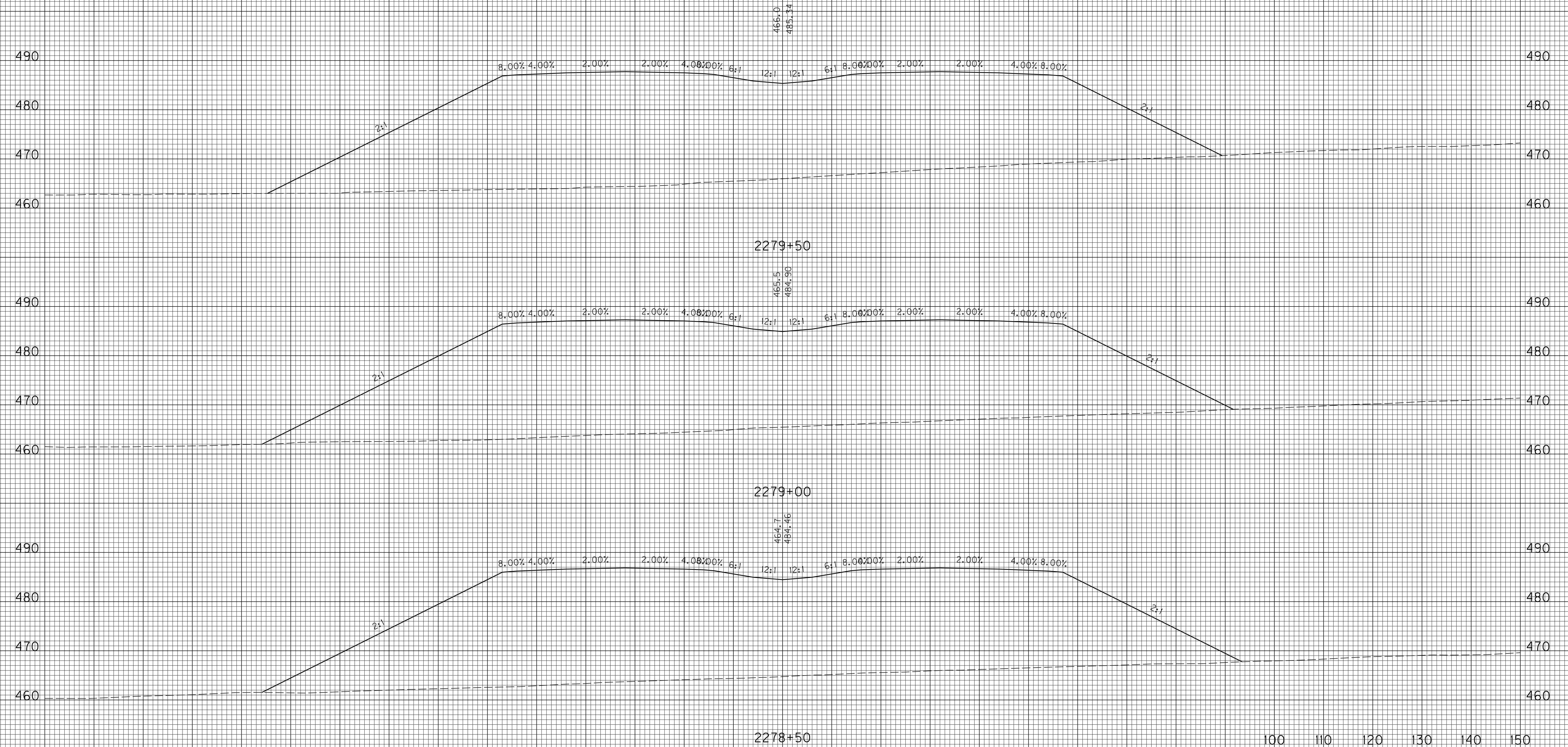
US 641
STA.2277+00 TO STA.2278+00

-150 -140 -130 -120 -110 -100 -90 -80 -70 -60 -50 -40 -30 -20 -10 0 10 20 30 40 50 60 70 80 90

-150 -140 -130 -120 -110 -100 -90 -80 -70 -60 -50 -40 -30 -20 -10 0 10 20 30 40 50 60 70 80 90 100 110

COUNTY OF	ITEM NO.	SHEET NO.
CALDWELL	1-187.31	X158

ROCK ROAD BED	REFILL	EMB. BENCH	GRAN. EMB.	COM	EMB	ROCK EXC	DT LT	DT RT
---------------	--------	------------	------------	-----	-----	----------	-------	-------



FILE NAME: J:\10601\WORKING\2A.DGN

USER: mwitzberger
DATE PLOTTED: May 18, 2021

E-SHEET NAME: X15800XS

MicroStation v8.11.9.029

SCALE: 1" = 10' HORIZONTAL
1" = 10' VERTICAL

100 110 120 130 140 150

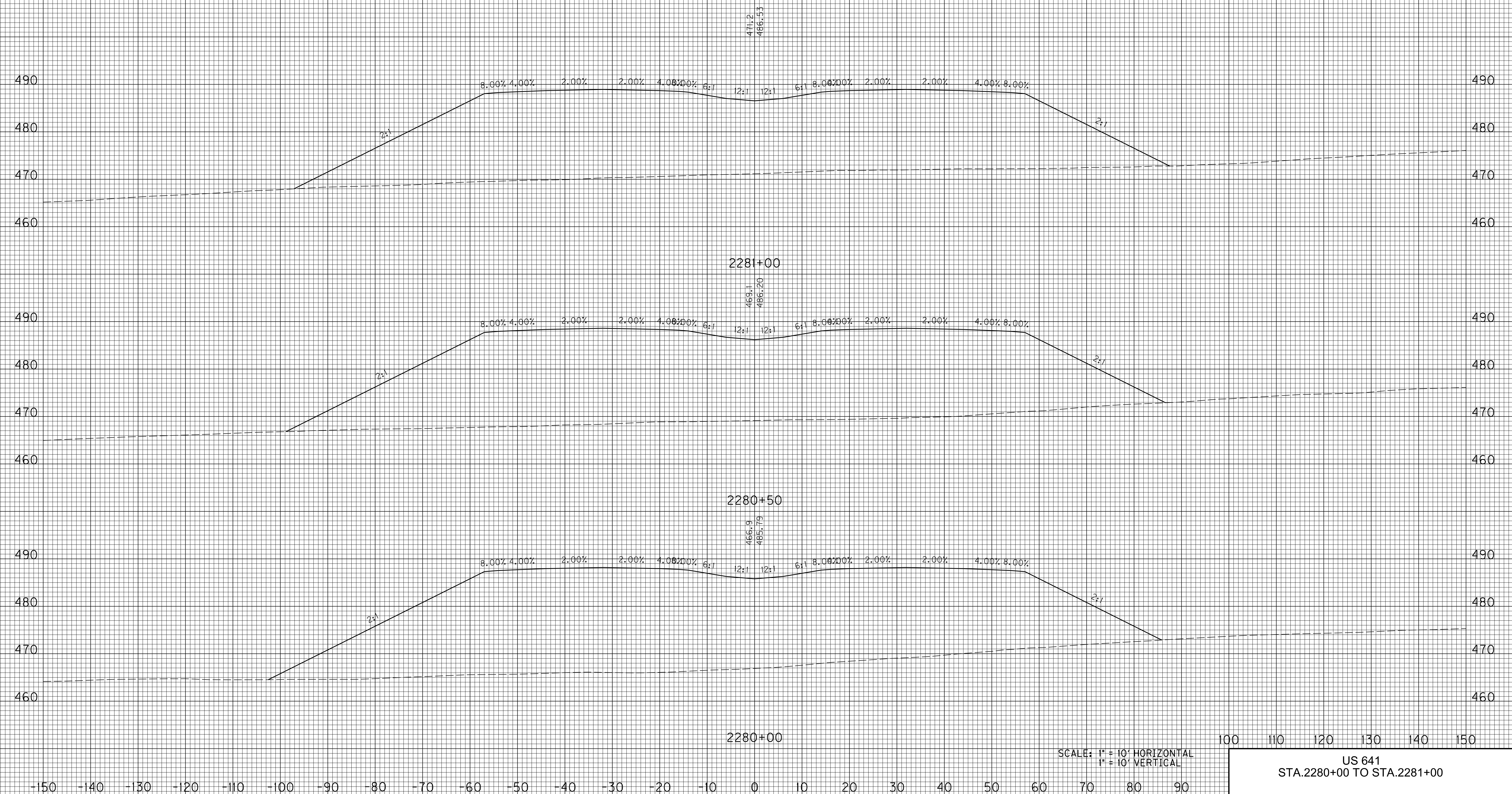
US 641
STA.2278+50 TO STA.2279+50

-150 -140 -130 -120 -110 -100 -90 -80 -70 -60 -50 -40 -30 -20 -10 0 10 20 30 40 50 60 70 80 90

-150 -140 -130 -120 -110 -100 -90 -80 -70 -60 -50 -40 -30 -20 -10 0 10 20 30 40 50 60 70 80 90 100 110

COUNTY OF	ITEM NO.	SHEET NO.
CALDWELL	1-187.31	X159

ROCK ROAD BED	REFILL	EMB. BENCH	GRAN. EMB.	COM	EMB	ROCK EXC	DT LT	DT RT
---------------	--------	------------	------------	-----	-----	----------	-------	-------



FILE NAME: J:\10601\WORKING\2A.DGN

USER: mwitzberger
DATE PLOTTED: May 18, 2021

E-SHEET NAME: X15900XS

MicroStation v8.11.9.929

SCALE: 1" = 10' HORIZONTAL
1" = 10' VERTICAL

100 110 120 130 140 150

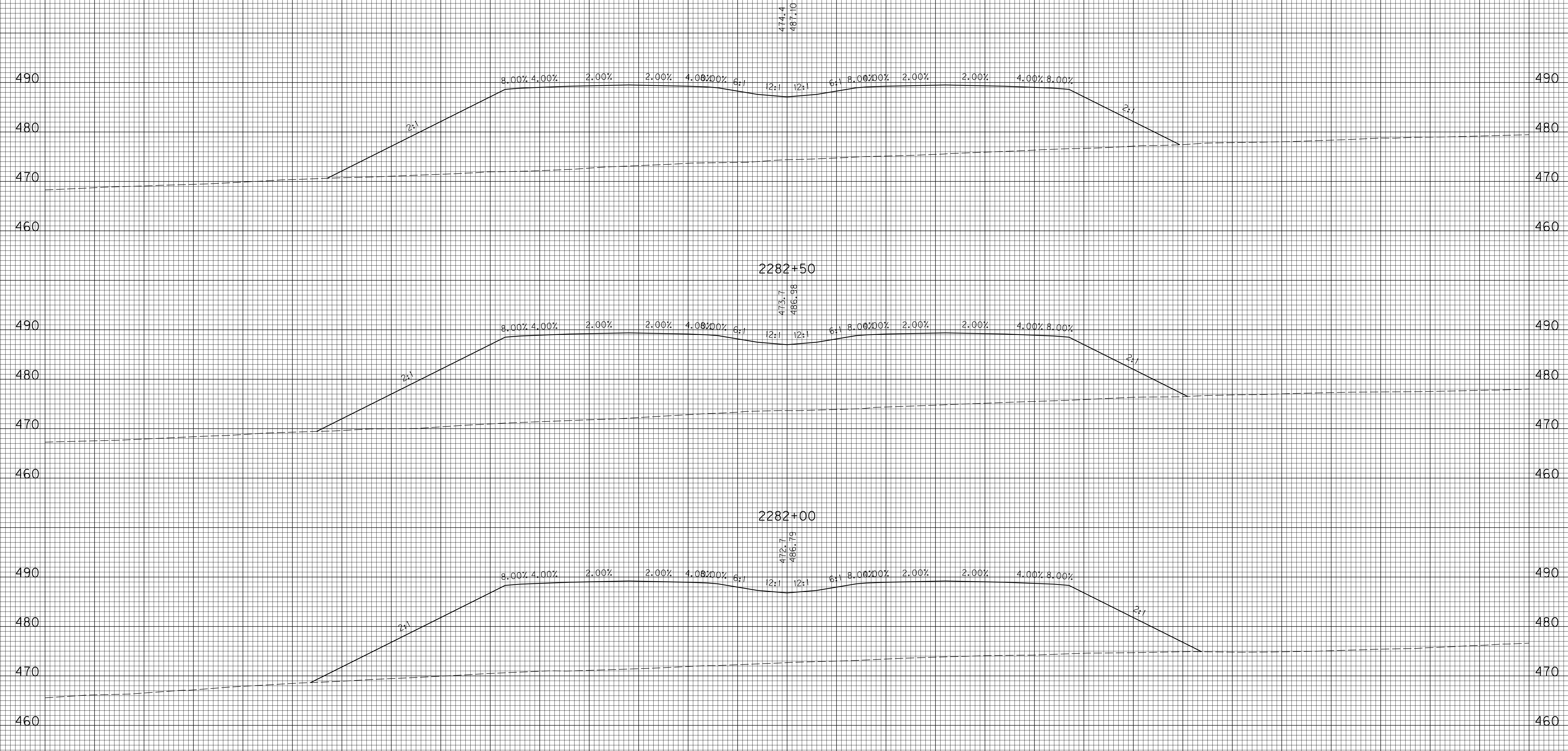
US 641
STA.2280+00 TO STA.2281+00

-150 -140 -130 -120 -110 -100 -90 -80 -70 -60 -50 -40 -30 -20 -10 0 10 20 30 40 50 60 70 80 90

-150 -140 -130 -120 -110 -100 -90 -80 -70 -60 -50 -40 -30 -20 -10 0 10 20 30 40 50 60 70 80 90 100 110

COUNTY OF	ITEM NO.	SHEET NO.
CALDWELL	1-187.31	X160

ROCK ROAD BED	REFILL	EMB. BENCH	GRAN. EMB.	COM	EMB	ROCK EXC	DT LT	DT RT
---------------	--------	------------	------------	-----	-----	----------	-------	-------



FILE NAME: J:\10601\WORKING\2A.DGN

USER: mwtzherper
DATE PLOTTED: May 18, 2021

E-SHEET NAME: X16000XS

MicroStation v8.11.9.029

SCALE: 1" = 10' HORIZONTAL
1" = 10' VERTICAL

100 110 120 130 140 150

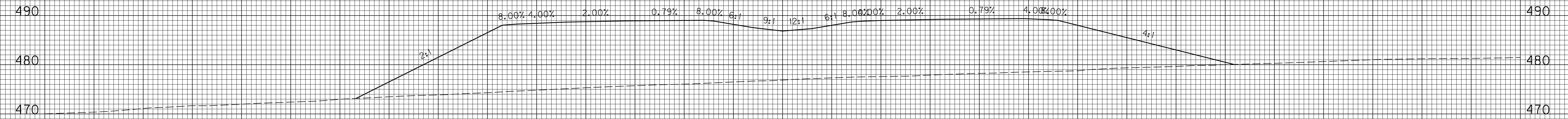
US 641
STA.2281+50 TO STA.2282+50

-150 -140 -130 -120 -110 -100 -90 -80 -70 -60 -50 -40 -30 -20 -10 0 10 20 30 40 50 60 70 80 90

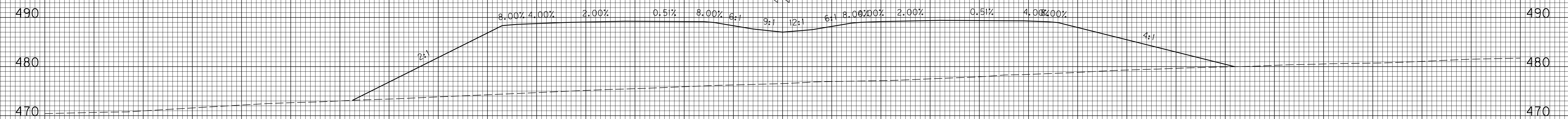
-150 -140 -130 -120 -110 -100 -90 -80 -70 -60 -50 -40 -30 -20 -10 0 10 20 30 40 50 60 70 80 90 100 110

COUNTY OF	ITEM NO.	SHEET NO.
CALDWELL	1-187.31	X161

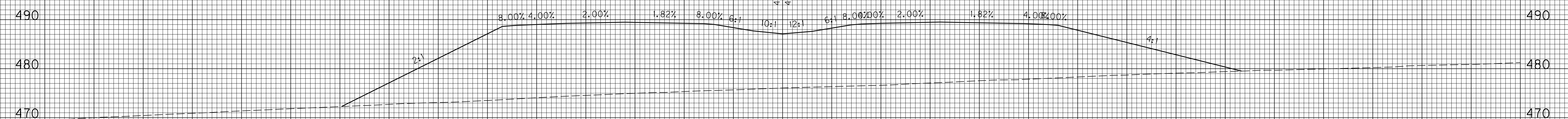
ROCK ROAD BED	REFILL	EMB. BENCH	GRAN. EMB.	COM	EMB	ROCK EXC	DT LT	DT RT
---------------	--------	------------	------------	-----	-----	----------	-------	-------



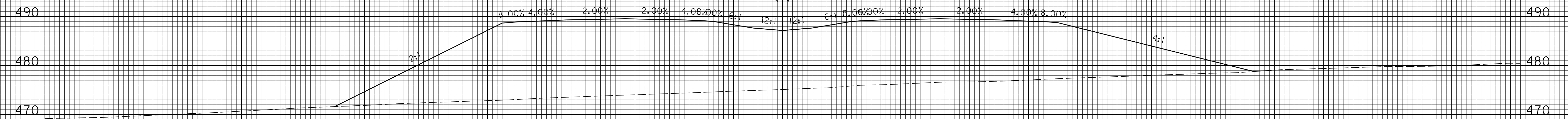
2284+50



2284+00



2283+50



2283+00

SCALE: 1" = 10' HORIZONTAL
1" = 10' VERTICAL

100 110 120 130 140 150

US 641
STA.2283+00 TO STA.2284+50

-150 -140 -130 -120 -110 -100 -90 -80 -70 -60 -50 -40 -30 -20 -10 0 10 20 30 40 50 60 70 80 90

FILE NAME: J:\10601\WORKING\2A.DGN

USER: mwtzberger
DATE PLOTTED: May 18, 2021

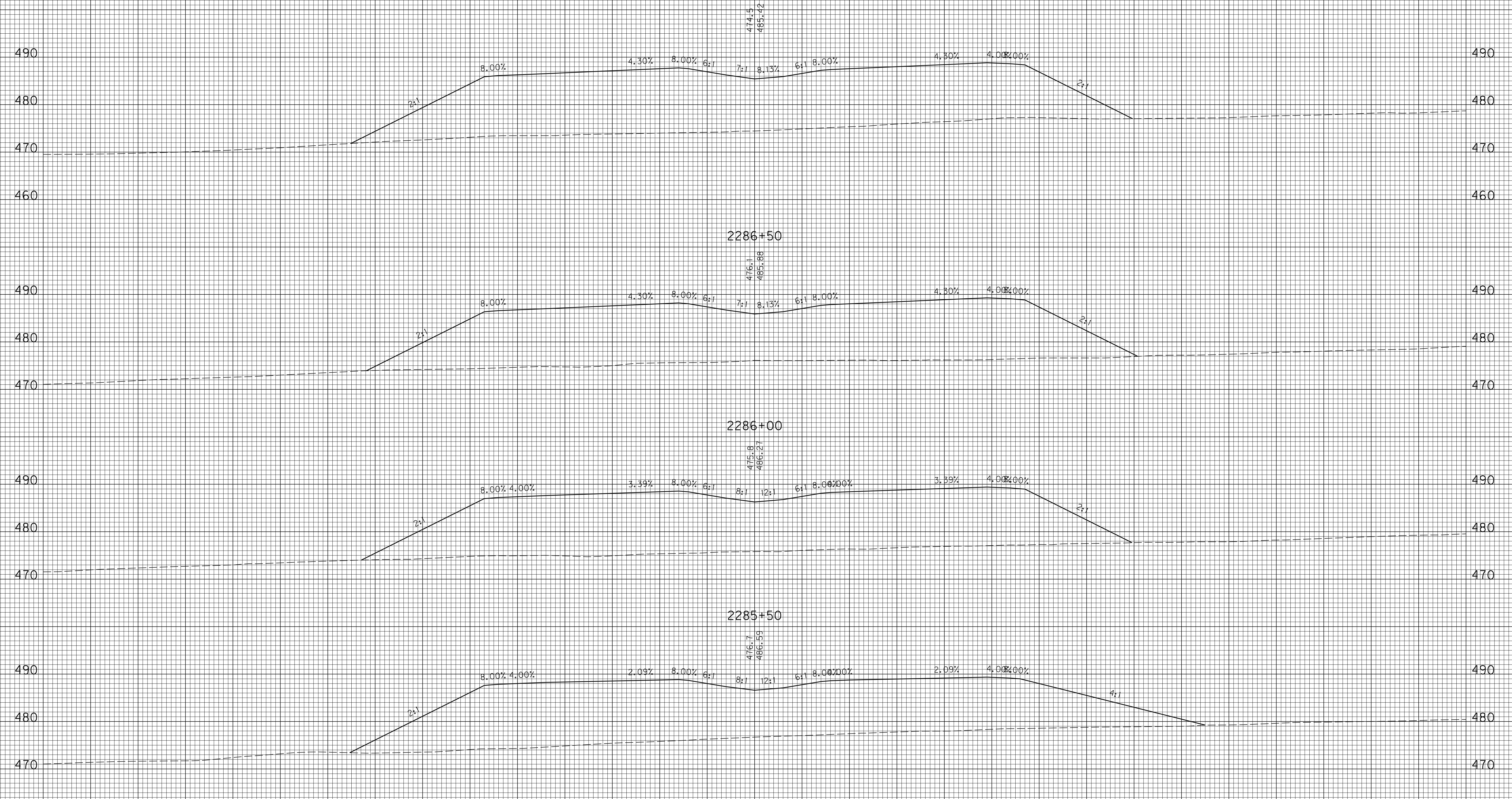
E-SHEET NAME: X16100XS

MicroStation v8.11.9.929

-150 -140 -130 -120 -110 -100 -90 -80 -70 -60 -50 -40 -30 -20 -10 0 10 20 30 40 50 60 70 80 90 100 110

COUNTY OF	ITEM NO.	SHEET NO.
CALDWELL	1-187.31	X162

ROCK ROAD BED	REFILL	EMB. BENCH	GRAN. EMB.	COM	EMB	ROCK EXC	DT LT	DT RT
---------------	--------	------------	------------	-----	-----	----------	-------	-------



FILE NAME: J:\1060\WORKING\2A.DGN

USER: mwhzheper
DATE PLOTTED: May 18, 2021

E-SHEET NAME: X16200XS

MicroStation v8.11.9.029

SCALE: 1" = 10' HORIZONTAL
1" = 10' VERTICAL

100 110 120 130 140 150

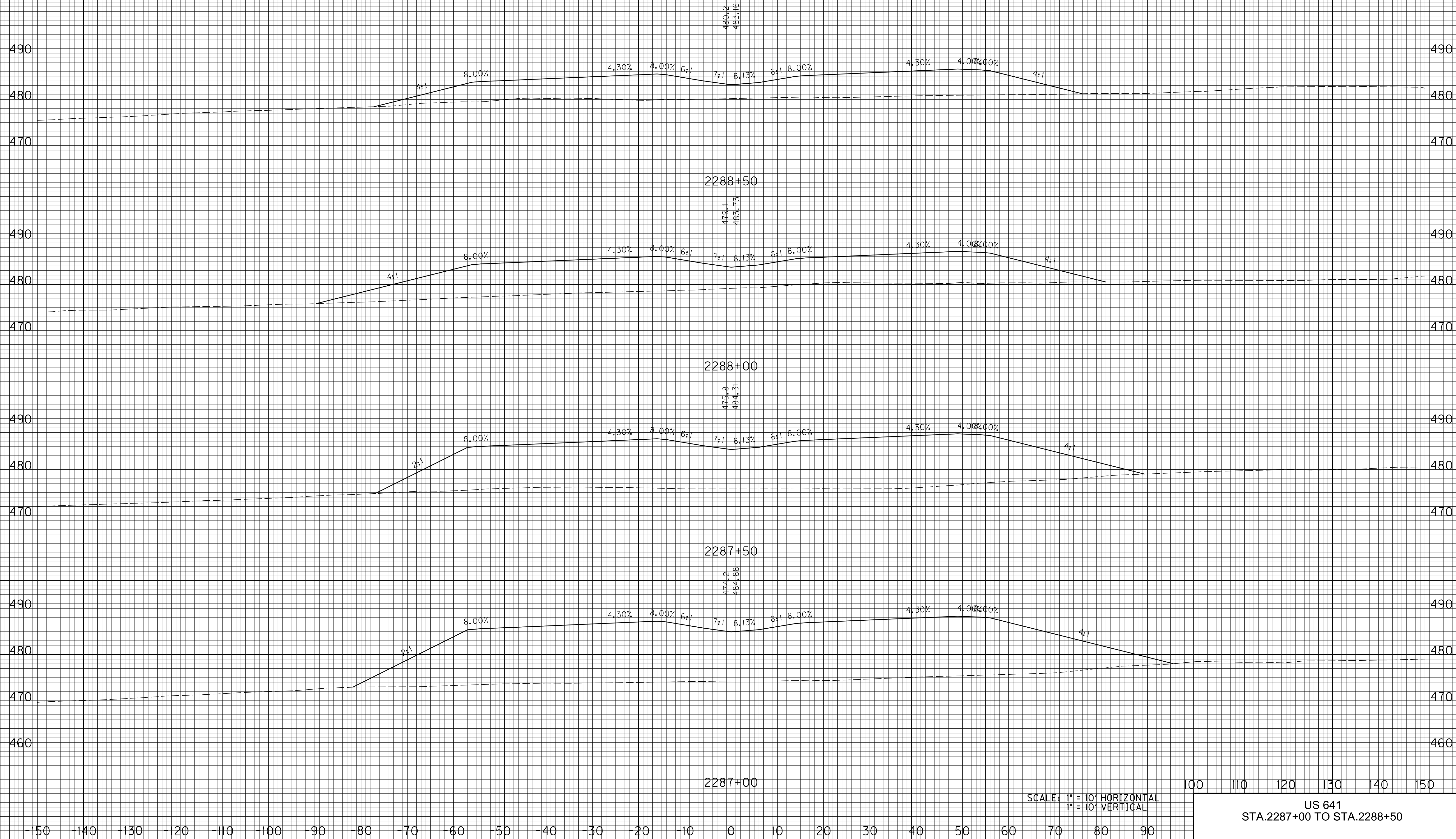
US 641
STA.2285+00 TO STA.2286+50

-150 -140 -130 -120 -110 -100 -90 -80 -70 -60 -50 -40 -30 -20 -10 0 10 20 30 40 50 60 70 80 90

-150 -140 -130 -120 -110 -100 -90 -80 -70 -60 -50 -40 -30 -20 -10 0 10 20 30 40 50 60 70 80 90 100 110

COUNTY OF	ITEM NO.	SHEET NO.
CALDWELL	1-187.31	X163

ROCK ROAD BED	REFILL	EMB. BENCH	GRAN. EMB.	COM	EMB	ROCK EXC	DT LT	DT RT
---------------	--------	------------	------------	-----	-----	----------	-------	-------



FILE NAME: J:\1060\WORKING2A.DGN

USER: mwhzberger
DATE PLOTTED: May 18, 2021

E-SHEET NAME: X16300XS

MicroStation v8.11.9.029

SCALE: 1" = 10' HORIZONTAL
1" = 10' VERTICAL

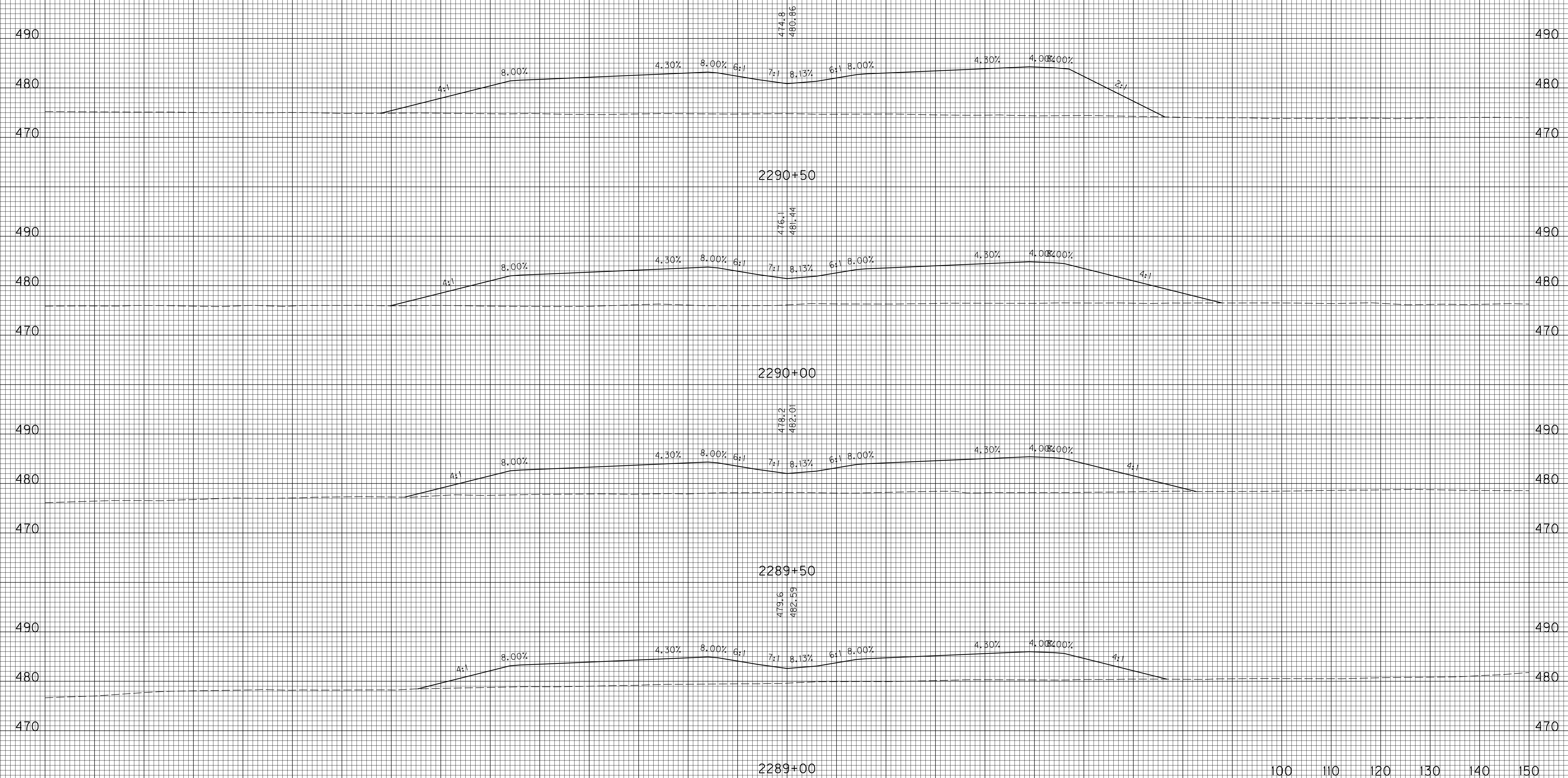
100 110 120 130 140 150

US 641
STA.2287+00 TO STA.2288+50

-150 -140 -130 -120 -110 -100 -90 -80 -70 -60 -50 -40 -30 -20 -10 0 10 20 30 40 50 60 70 80 90 100 110

COUNTY OF	ITEM NO.	SHEET NO.
CALDWELL	1-187.31	X164

ROCK ROAD BED	REFILL	EMB. BENCH	GRAN. EMB.	COM	EMB	ROCK EXC	DT LT	DT RT
---------------	--------	------------	------------	-----	-----	----------	-------	-------



FILE NAME: J:\1060\WORKING\2A.DGN

USER: mwhzherper
DATE PLOTTED: May 18, 2021

E-SHEET NAME: X16400XS

MicroStation v8.11.9.929

SCALE: 1" = 10' HORIZONTAL
1" = 10' VERTICAL

100 110 120 130 140 150

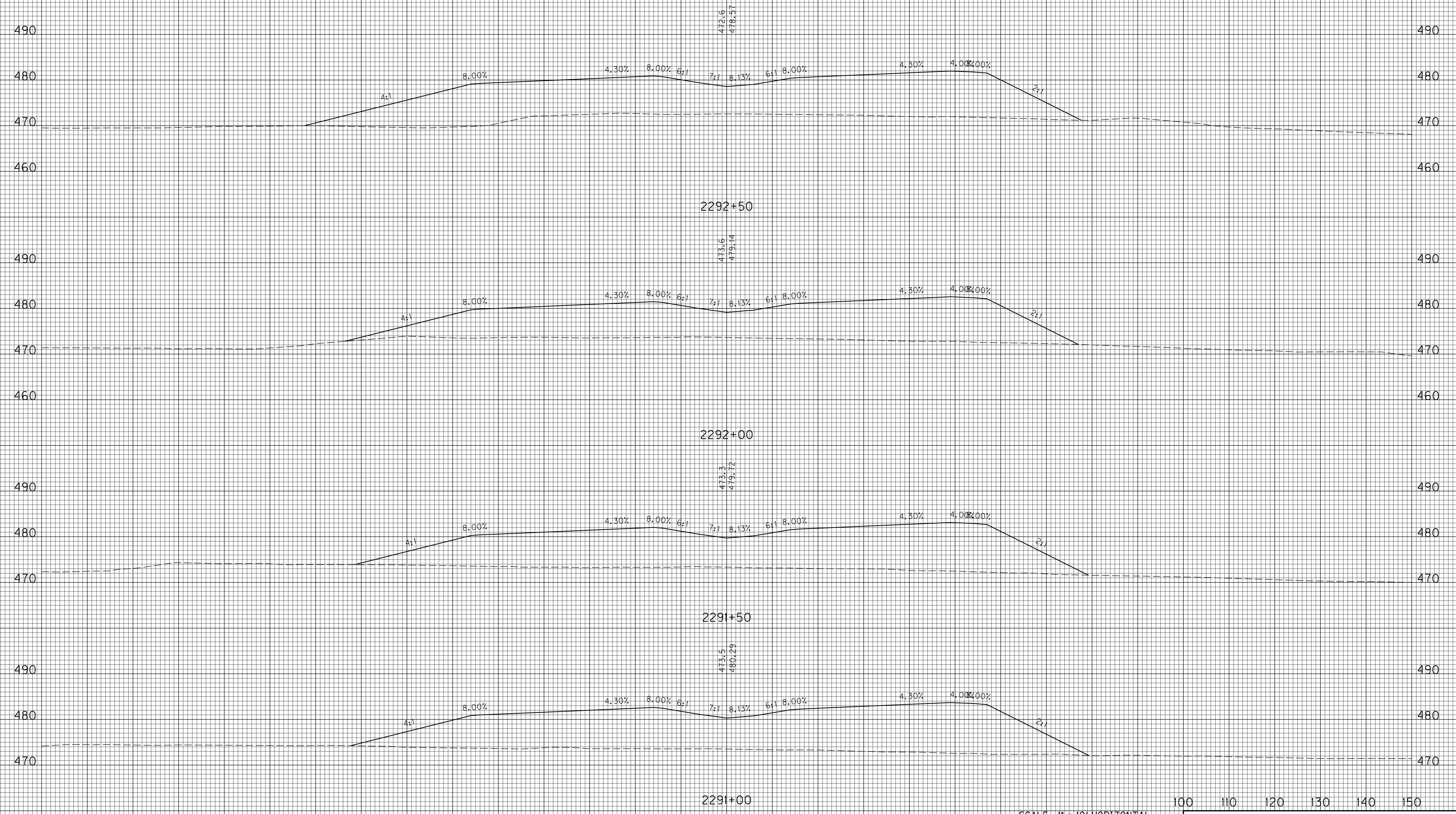
US 641
STA.2289+00 TO STA.2290+50

-150 -140 -130 -120 -110 -100 -90 -80 -70 -60 -50 -40 -30 -20 -10 0 10 20 30 40 50 60 70 80 90

-150 -140 -130 -120 -110 -100 -90 -80 -70 -60 -50 -40 -30 -20 -10 0 10 20 30 40 50 60 70 80 90 100 110

COUNTY OF	ITEM NO.	SHEET NO.
CALDWELL	1-187.31	X165

ROCK ROAD BED	REFILL	EMB. BENCH	GRAN. EMB.	COM	EMB	ROCK EXC	DT LT	DT RT
---------------	--------	------------	------------	-----	-----	----------	-------	-------



SCALE: 1" = 10' HORIZONTAL
1" = 10' VERTICAL

100 110 120 130 140 150

US 641
STA.2291+00 TO STA.2292+50

FILE NAME: J:\1060\WORKING\2A.DGN

USER: mwtzberger
DATE PLOTTED: May 18, 2021

E-SHEET NAME: X16500XS

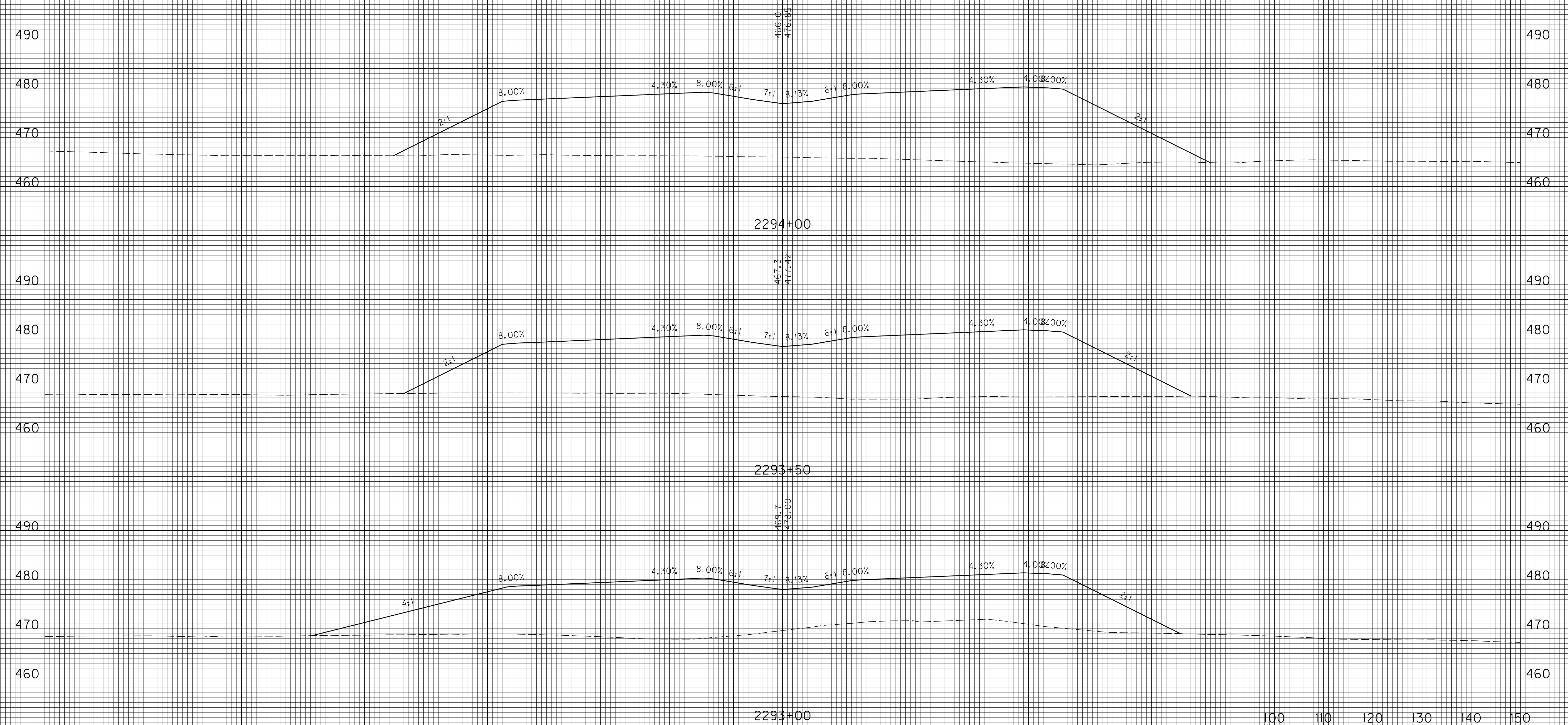
MicroStation v8.11.9.929

-150 -140 -130 -120 -110 -100 -90 -80 -70 -60 -50 -40 -30 -20 -10 0 10 20 30 40 50 60 70 80 90

-150 -140 -130 -120 -110 -100 -90 -80 -70 -60 -50 -40 -30 -20 -10 0 10 20 30 40 50 60 70 80 90 100 110

COUNTY OF	ITEM NO.	SHEET NO.
CALDWELL	1-187.31	X166

ROCK ROAD BED	REFILL	EMB. BENCH	GRAN. EMB.	COM	EMB	ROCK EXC	DT LT	DT RT
---------------	--------	------------	------------	-----	-----	----------	-------	-------



FILE NAME: J:\1060\WORKING\2A.DGN

USER: mwhzberger
DATE PLOTTED: May 18, 2021

E-SHEET NAME: X16600XS

MicroStation v8.11.9.029

SCALE: 1" = 10' HORIZONTAL
1" = 10' VERTICAL

100 110 120 130 140 150

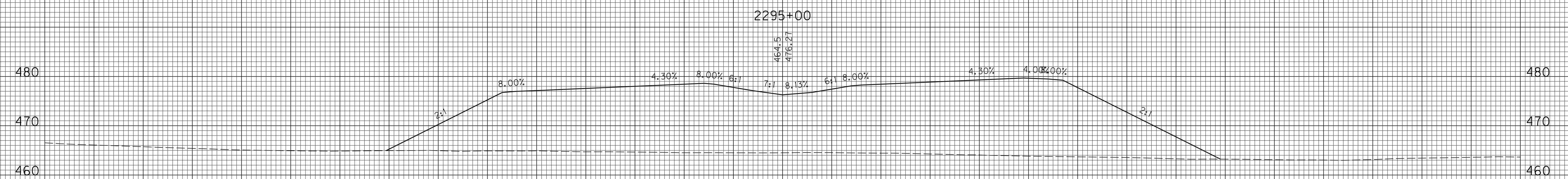
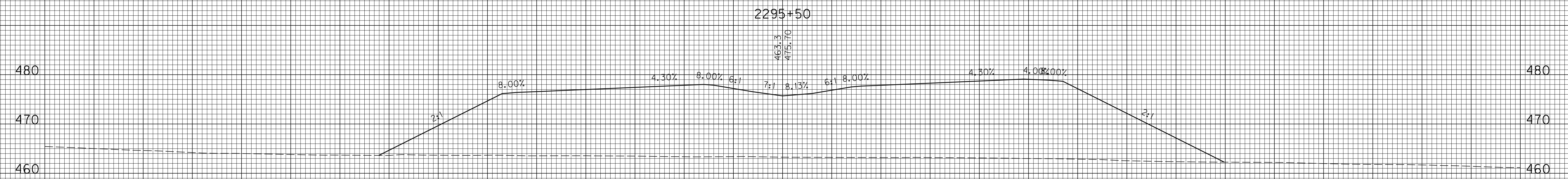
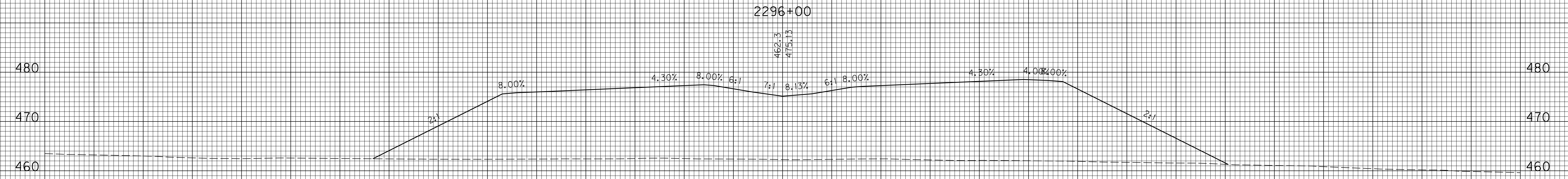
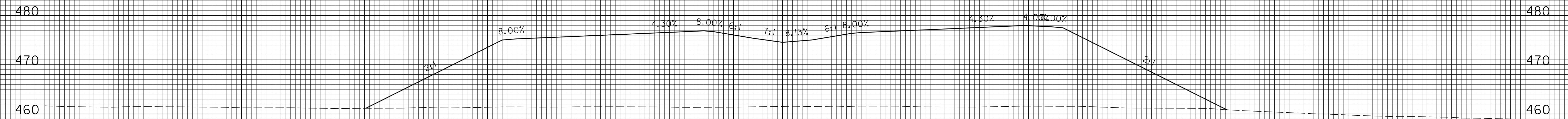
US 641
STA.2293+00 TO STA.2294+00

-150 -140 -130 -120 -110 -100 -90 -80 -70 -60 -50 -40 -30 -20 -10 0 10 20 30 40 50 60 70 80 90

-150 -140 -130 -120 -110 -100 -90 -80 -70 -60 -50 -40 -30 -20 -10 0 10 20 30 40 50 60 70 80 90 100 110

COUNTY OF	ITEM NO.	SHEET NO.
CALDWELL	1-187.31	X167

ROCK ROAD BED	REFILL	EMB. BENCH	GRAN. EMB.	COM	EMB	ROCK EXC	DT LT	DT RT
---------------	--------	------------	------------	-----	-----	----------	-------	-------



SCALE: 1" = 10' HORIZONTAL
1" = 10' VERTICAL

100 110 120 130 140 150

US 641
STA.2294+50 TO STA.2296+00

FILE NAME: J:\1060\WORKING\2A.DGN

USER: mwtzherper
DATE PLOTTED: May 18, 2021

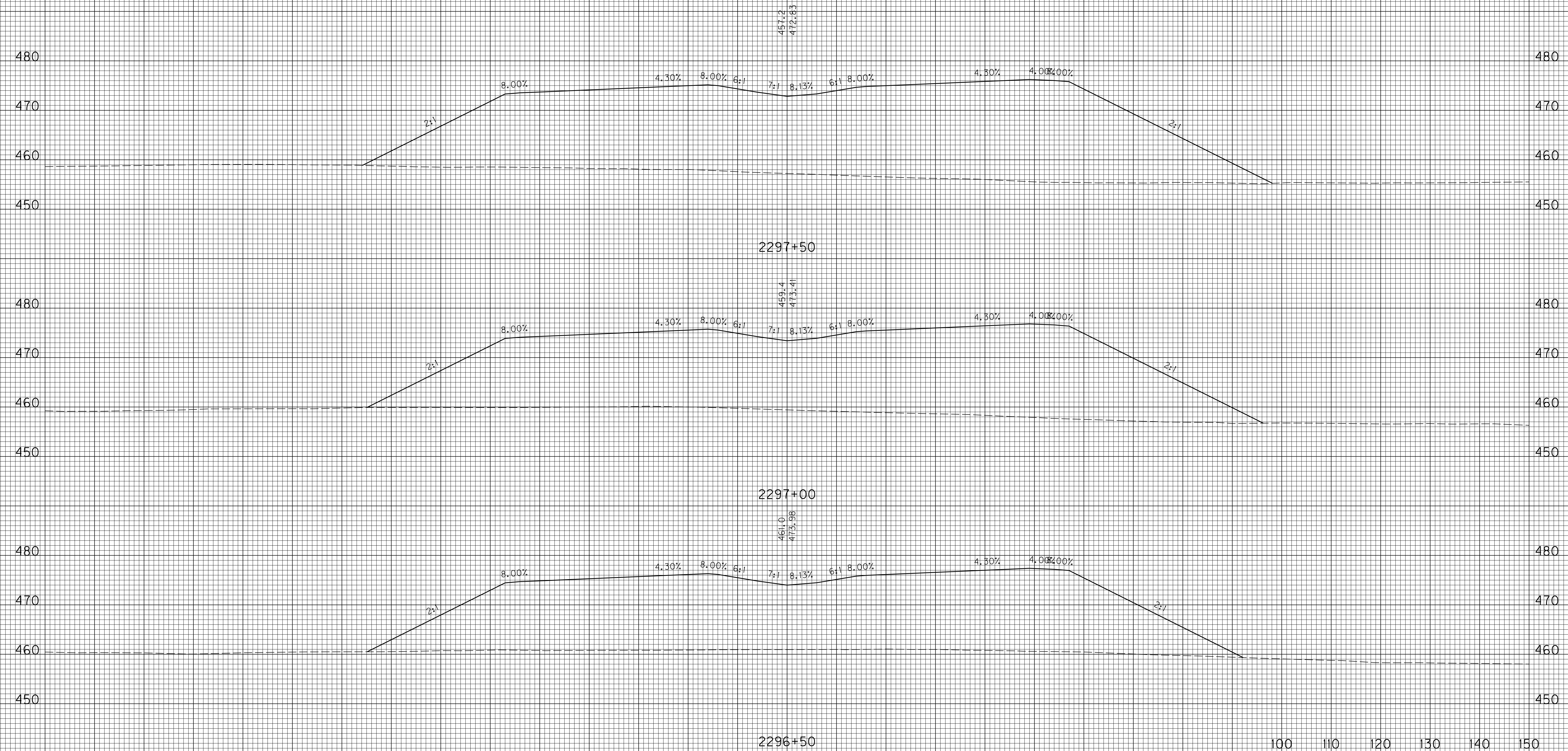
E-SHEET NAME: X16700XS

MicroStation v8.11.9.929

-150 -140 -130 -120 -110 -100 -90 -80 -70 -60 -50 -40 -30 -20 -10 0 10 20 30 40 50 60 70 80 90 100 110

COUNTY OF	ITEM NO.	SHEET NO.
CALDWELL	1-187.31	X168

ROCK ROAD BED	REFILL	EMB. BENCH	GRAN. EMB.	COM	EMB	ROCK EXC	DT LT	DT RT
---------------	--------	------------	------------	-----	-----	----------	-------	-------



SCALE: 1" = 10' HORIZONTAL
1" = 10' VERTICAL

100 110 120 130 140 150

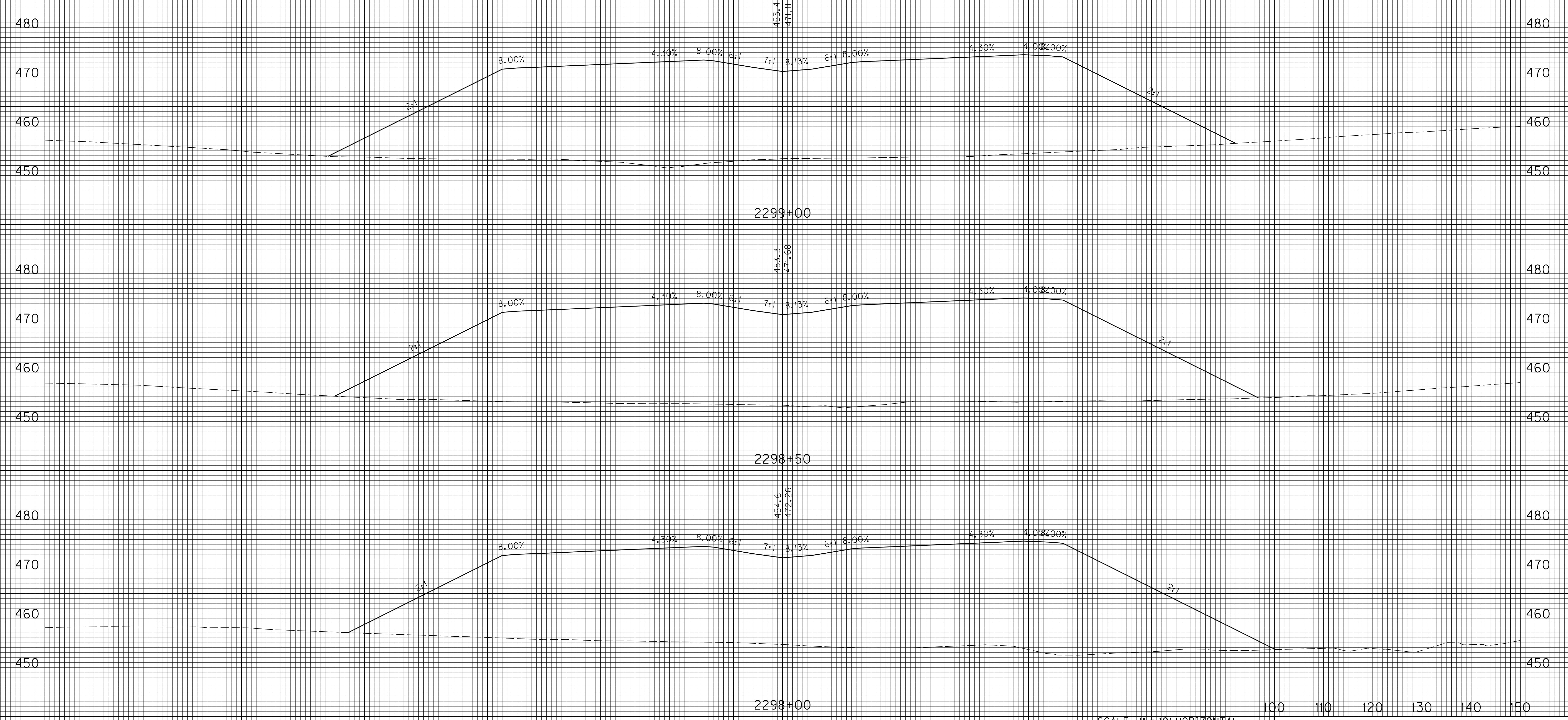
US 641
STA. 2296+50 TO STA. 2297+50

FILE NAME: J:\10601\WORKING\2A.DGN
USER: mwhzheper
DATE PLOTTED: May 18, 2021
E-SHEET NAME: X16800XS
MicroStation v8.11.9.029

-150 -140 -130 -120 -110 -100 -90 -80 -70 -60 -50 -40 -30 -20 -10 0 10 20 30 40 50 60 70 80 90 100 110

COUNTY OF	ITEM NO.	SHEET NO.
CALDWELL	1-187.31	X169

ROCK ROAD BED	REFILL	EMB. BENCH	GRAN. EMB.	COM	EMB	ROCK EXC	DT LT	DT RT
---------------	--------	------------	------------	-----	-----	----------	-------	-------



FILE NAME: J:\10601\WORKING\2A.DGN

USER: mwitzberger
DATE PLOTTED: May 18, 2021

E-SHEET NAME: X16900XS

MicroStation v8.11.9.029

SCALE: 1" = 10' HORIZONTAL
1" = 10' VERTICAL

100 110 120 130 140 150

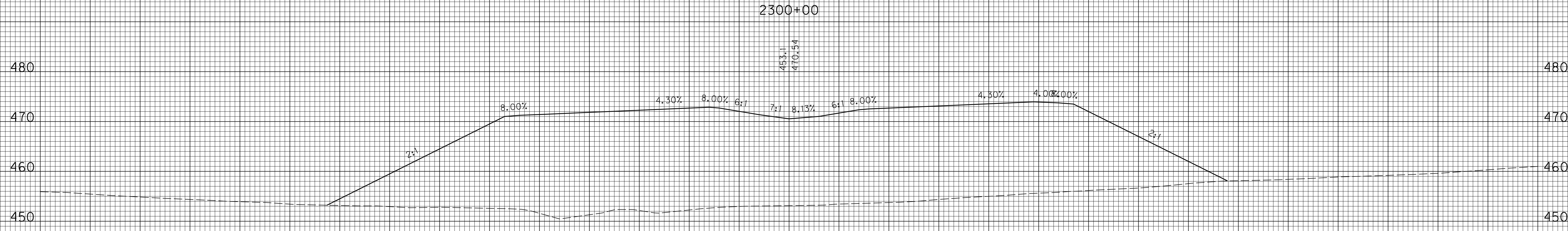
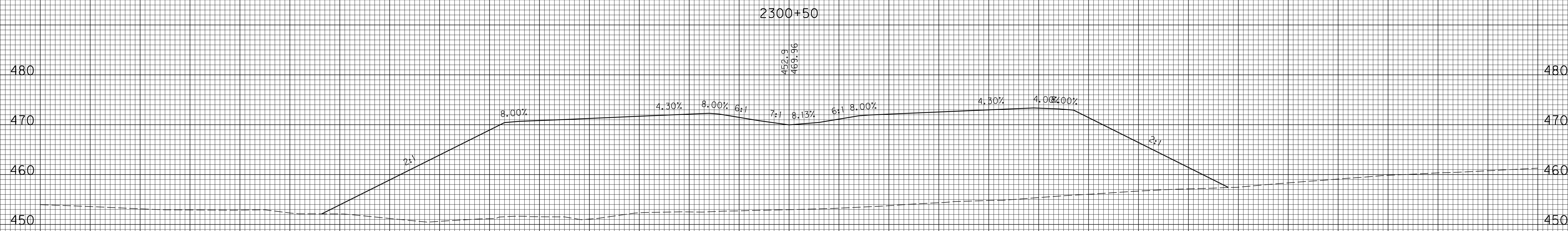
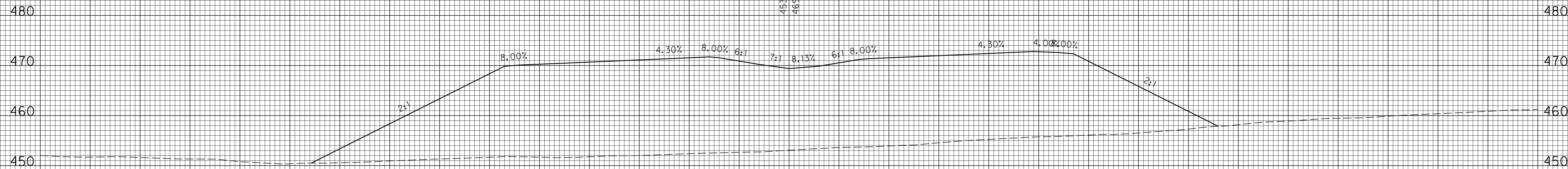
US 641
STA.2298+00 TO STA.2299+00

-150 -140 -130 -120 -110 -100 -90 -80 -70 -60 -50 -40 -30 -20 -10 0 10 20 30 40 50 60 70 80 90

-150 -140 -130 -120 -110 -100 -90 -80 -70 -60 -50 -40 -30 -20 -10 0 10 20 30 40 50 60 70 80 90 100 110

COUNTY OF	ITEM NO.	SHEET NO.
CALDWELL	1-187.31	X170

ROCK ROAD BED	REFILL	EMB. BENCH	GRAN. EMB.	COM	EMB	ROCK EXC	DT LT	DT RT
---------------	--------	------------	------------	-----	-----	----------	-------	-------



SCALE: 1" = 10' HORIZONTAL
1" = 10' VERTICAL

100 110 120 130 140 150

US 641
STA.2299+50 TO STA.2300+50

FILE NAME: J:\1060\WORKING\2A.DGN

USER: mwtzberger
DATE PLOTTED: May 18, 2021

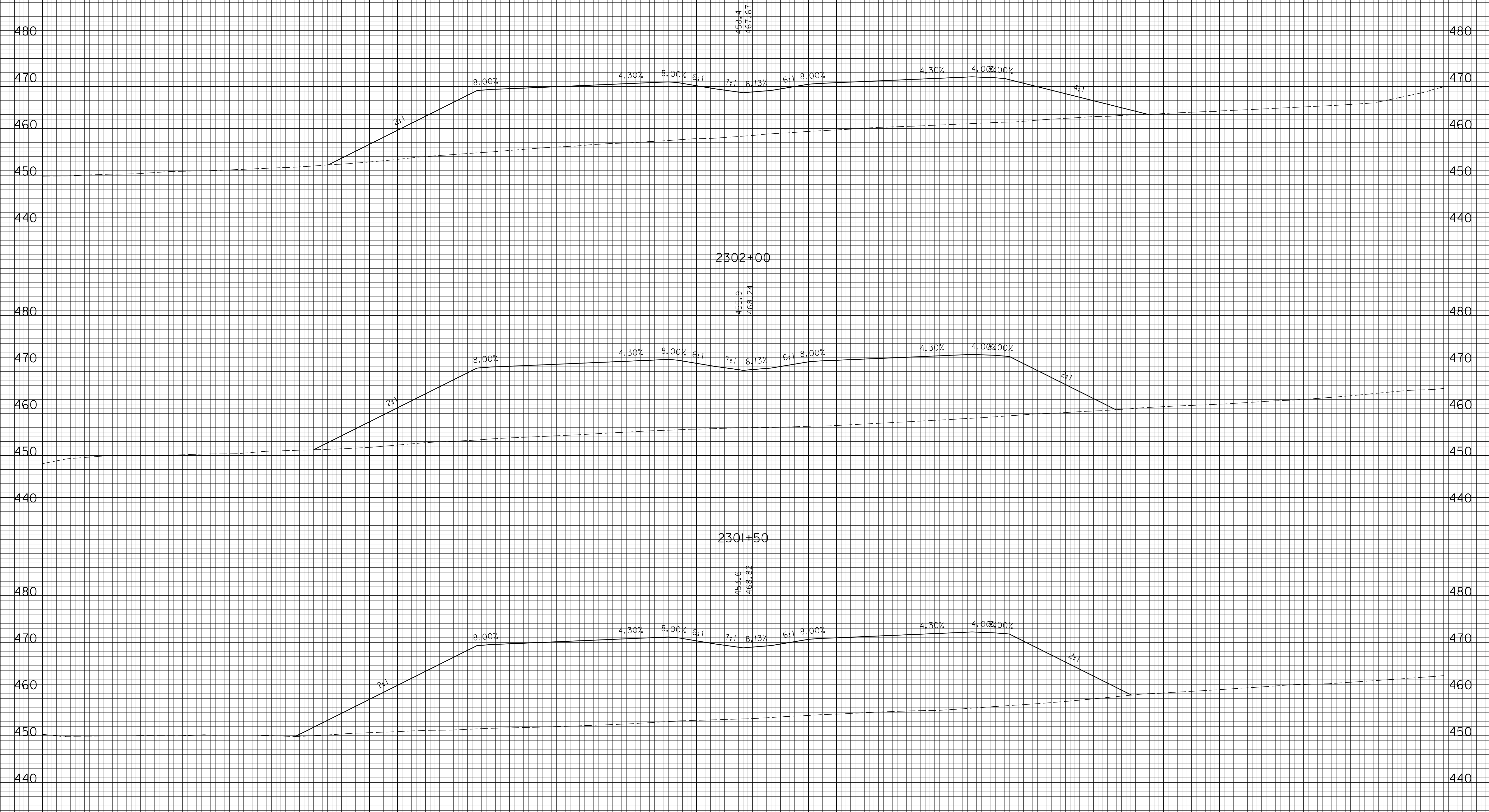
E-SHEET NAME: X1700XS

MicroStation v8.11.9.029

-150 -140 -130 -120 -110 -100 -90 -80 -70 -60 -50 -40 -30 -20 -10 0 10 20 30 40 50 60 70 80 90 100 110

COUNTY OF	ITEM NO.	SHEET NO.
CALDWELL	1-187.31	X171

ROCK ROAD BED	REFILL	EMB. BENCH	GRAN. EMB.	COM	EMB	ROCK EXC	DT LT	DT RT
---------------	--------	------------	------------	-----	-----	----------	-------	-------



FILE NAME: J:\10601\WORKING\2A.DGN

USER: mwhzberger
DATE PLOTTED: May 18, 2021

E-SHEET NAME: X17100XS

MicroStation v8.11.9.029

SCALE: 1" = 10' HORIZONTAL
1" = 10' VERTICAL

100 110 120 130 140 150

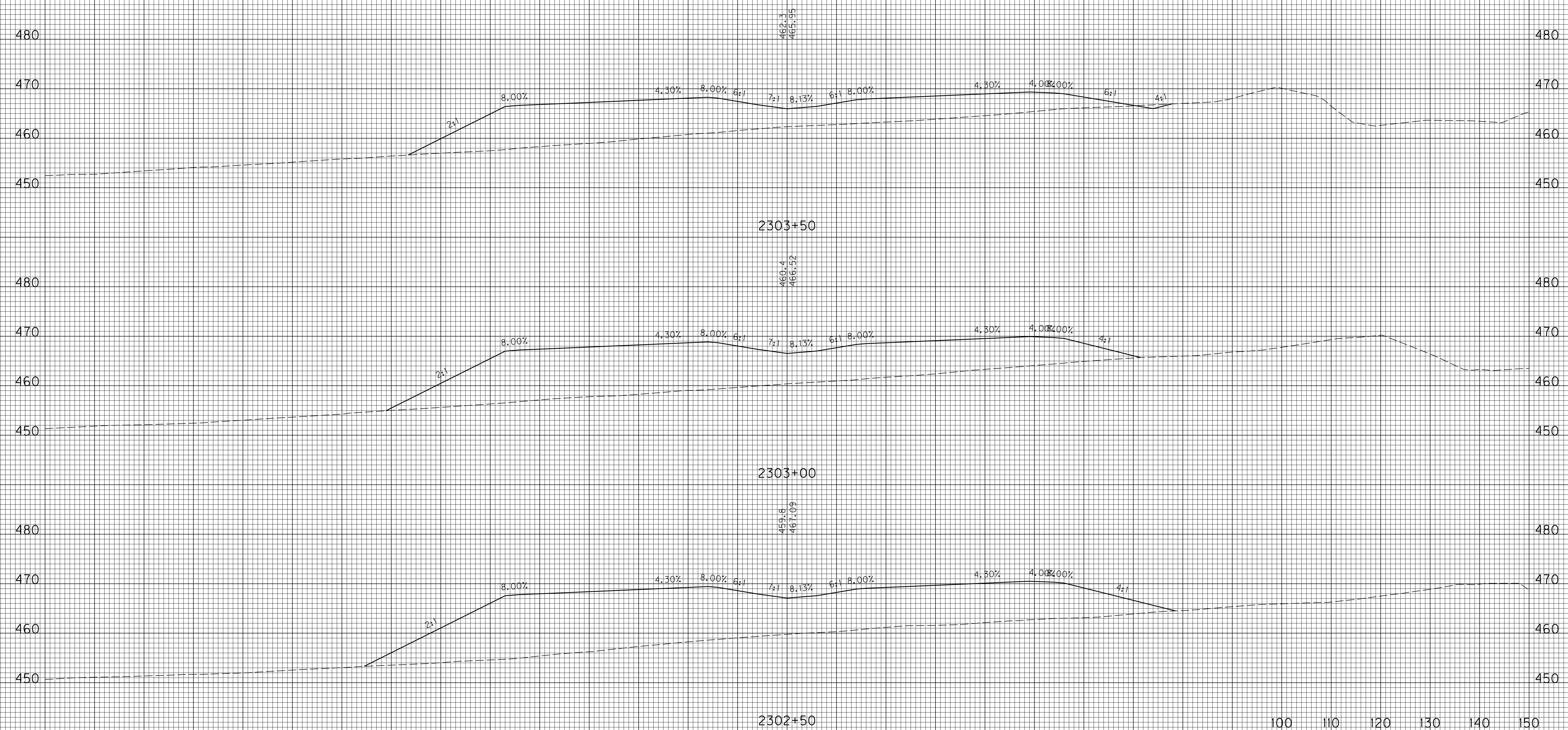
US 641
STA.2301+00 TO STA.2302+00

-150 -140 -130 -120 -110 -100 -90 -80 -70 -60 -50 -40 -30 -20 -10 0 10 20 30 40 50 60 70 80 90

-150 -140 -130 -120 -110 -100 -90 -80 -70 -60 -50 -40 -30 -20 -10 0 10 20 30 40 50 60 70 80 90 100 110

COUNTY OF	ITEM NO.	SHEET NO.
CALDWELL	1-187.31	X172

ROCK ROAD BED	REFILL	EMB. BENCH	GRAN. EMB.	COM	EMB	ROCK EXC	DT LT	DT RT
---------------	--------	------------	------------	-----	-----	----------	-------	-------



FILE NAME: J:\1060\WORKING\2A.DGN

USER: mwitzberger
DATE PLOTTED: May 18, 2021

E-SHEET NAME: X17200XS

MicroStation v8.11.9.029

SCALE: 1" = 10' HORIZONTAL
1" = 10' VERTICAL

100 110 120 130 140 150

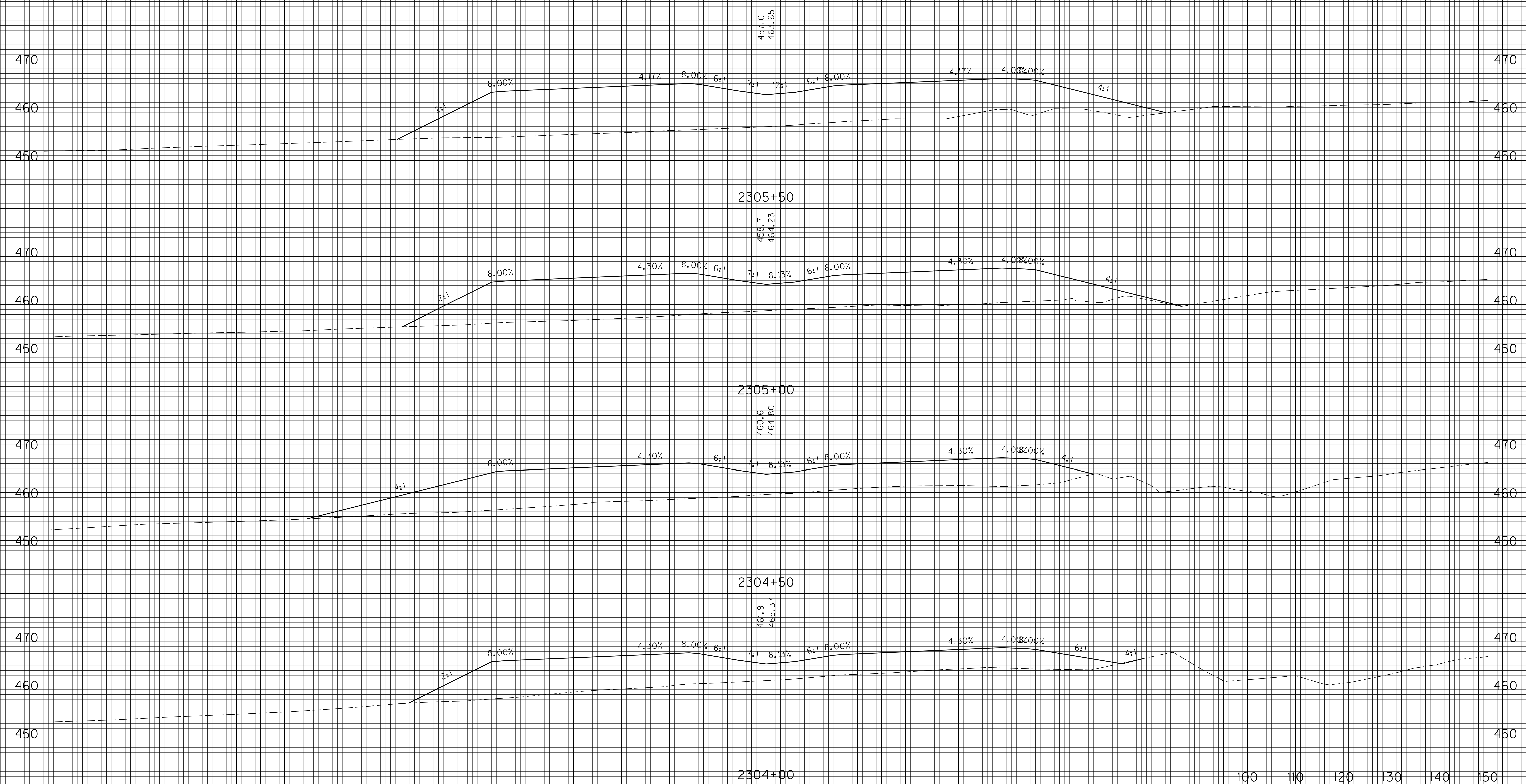
US 641
STA.2302+50 TO STA.2303+50

-150 -140 -130 -120 -110 -100 -90 -80 -70 -60 -50 -40 -30 -20 -10 0 10 20 30 40 50 60 70 80 90

-150 -140 -130 -120 -110 -100 -90 -80 -70 -60 -50 -40 -30 -20 -10 0 10 20 30 40 50 60 70 80 90 100 110

COUNTY OF	ITEM NO.	SHEET NO.
CALDWELL	1-187.31	X173

ROCK ROAD BED	REFILL	EMB. BENCH	GRAN. EMB.	COM	EMB	ROCK EXC	DT LT	DT RT
---------------	--------	------------	------------	-----	-----	----------	-------	-------



FILE NAME: J:\1060\WORKING\2A.DGN

USER: mwhzberger
DATE PLOTTED: May 18, 2021

E-SHEET NAME: X17300XS

MicroStation v8.11.9.929

SCALE: 1" = 10' HORIZONTAL
1" = 10' VERTICAL

100 110 120 130 140 150

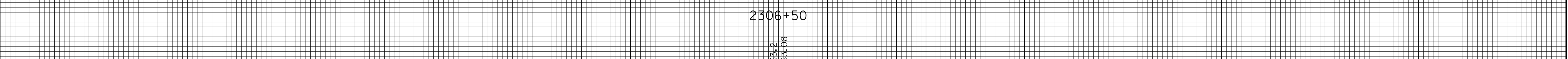
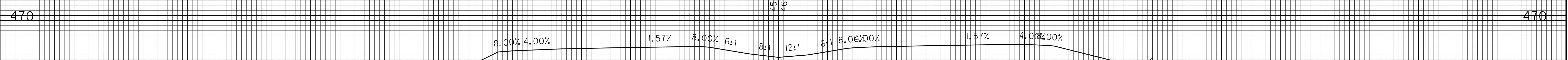
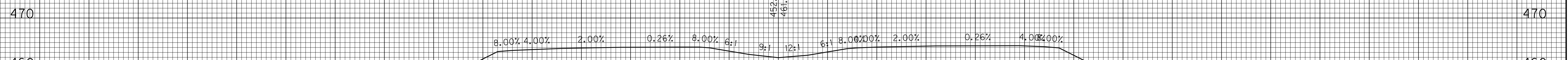
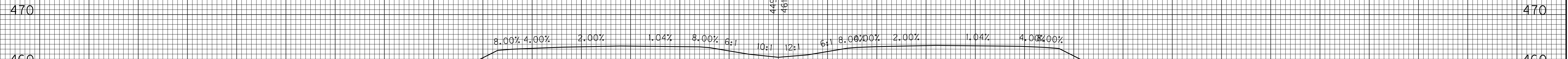
US 641
STA.2304+00 TO STA.2305+50

-150 -140 -130 -120 -110 -100 -90 -80 -70 -60 -50 -40 -30 -20 -10 0 10 20 30 40 50 60 70 80 90

-150 -140 -130 -120 -110 -100 -90 -80 -70 -60 -50 -40 -30 -20 -10 0 10 20 30 40 50 60 70 80 90 100 110

COUNTY OF	ITEM NO.	SHEET NO.
CALDWELL	1-187.31	X174

ROCK ROAD BED	REFILL	EMB. BENCH	GRAN. EMB.	COM	EMB	ROCK EXC	DT LT	DT RT
---------------	--------	------------	------------	-----	-----	----------	-------	-------



-150 -140 -130 -120 -110 -100 -90 -80 -70 -60 -50 -40 -30 -20 -10 0 10 20 30 40 50 60 70 80 90

SCALE: 1" = 10' HORIZONTAL
1" = 10' VERTICAL

100 110 120 130 140 150

US 641
STA.2306+00 TO STA.2307+50

FILE NAME: J:\1060\WORKING\2A.DGN

USER: mwtzberger
DATE PLOTTED: May 18, 2021

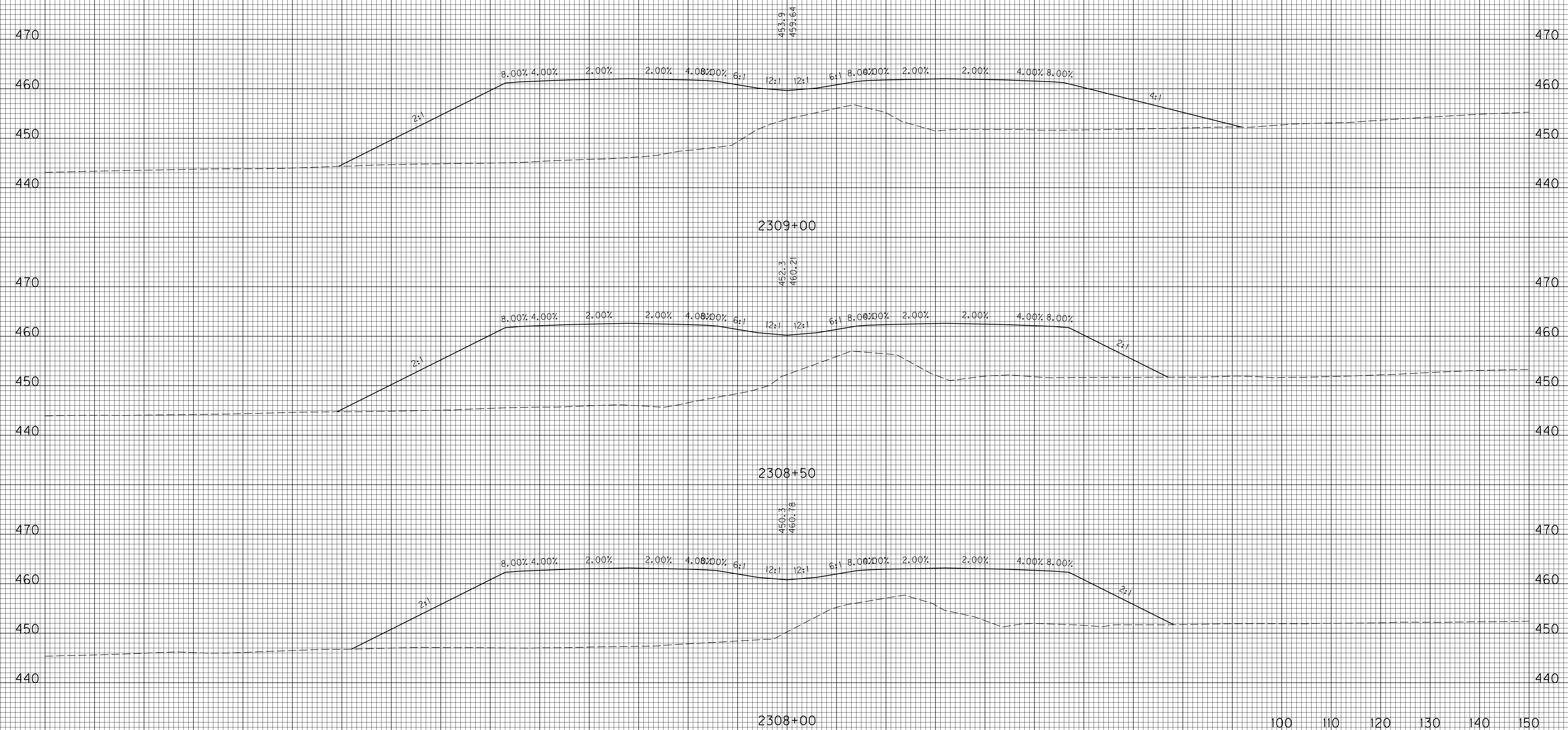
E-SHEET NAME: X17400XS

MicroStation v8.11.9.929

-150 -140 -130 -120 -110 -100 -90 -80 -70 -60 -50 -40 -30 -20 -10 0 10 20 30 40 50 60 70 80 90 100 110

COUNTY OF	ITEM NO.	SHEET NO.
CALDWELL	1-187.31	X175

ROCK ROAD BED	REFILL	EMB. BENCH	GRAN. EMB.	COM	EMB	ROCK EXC	DT LT	DT RT
---------------	--------	------------	------------	-----	-----	----------	-------	-------



FILE NAME: J:\1060\WORKING\2A.DGN

USER: mwhzheper
DATE PLOTTED: May 18, 2021

E-SHEET NAME: X17500XS

MicroStation v8.11.9.029

SCALE: 1" = 10' HORIZONTAL
1" = 10' VERTICAL

100 110 120 130 140 150

US 641
STA.2308+00 TO STA.2309+00

-150 -140 -130 -120 -110 -100 -90 -80 -70 -60 -50 -40 -30 -20 -10 0 10 20 30 40 50 60 70 80 90

-150 -140 -130 -120 -110 -100 -90 -80 -70 -60 -50 -40 -30 -20 -10 0 10 20 30 40 50 60 70 80 90 100 110

COUNTY OF	ITEM NO.	SHEET NO.
CALDWELL	1-187.31	X176

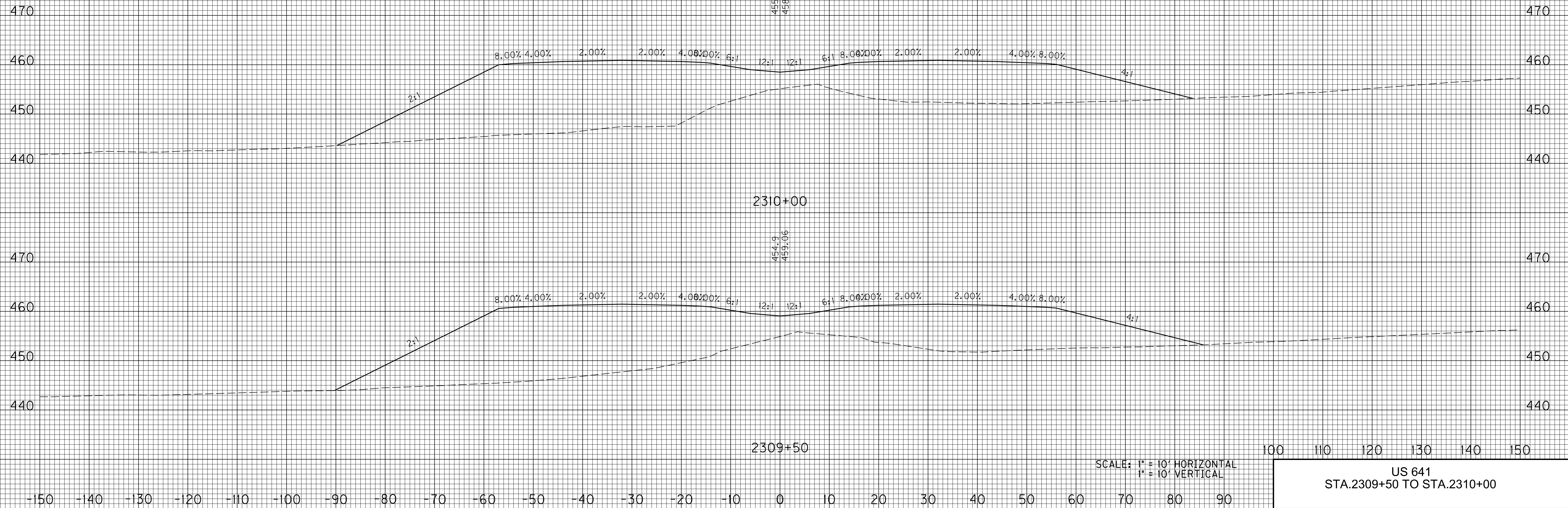
ROCK ROAD BED	REFILL	EMB. BENCH	GRAN. EMB.	COM	EMB	ROCK EXC	DT LT	DT RT
---------------	--------	------------	------------	-----	-----	----------	-------	-------

FILE NAME: J:\10601\WORKING\2A.DGN

USER: mwitzberger
DATE PLOTTED: May 18, 2021

E-SHEET NAME: X17600XS

MicroStation v8.11.9.029



100 110 120 130 140 150

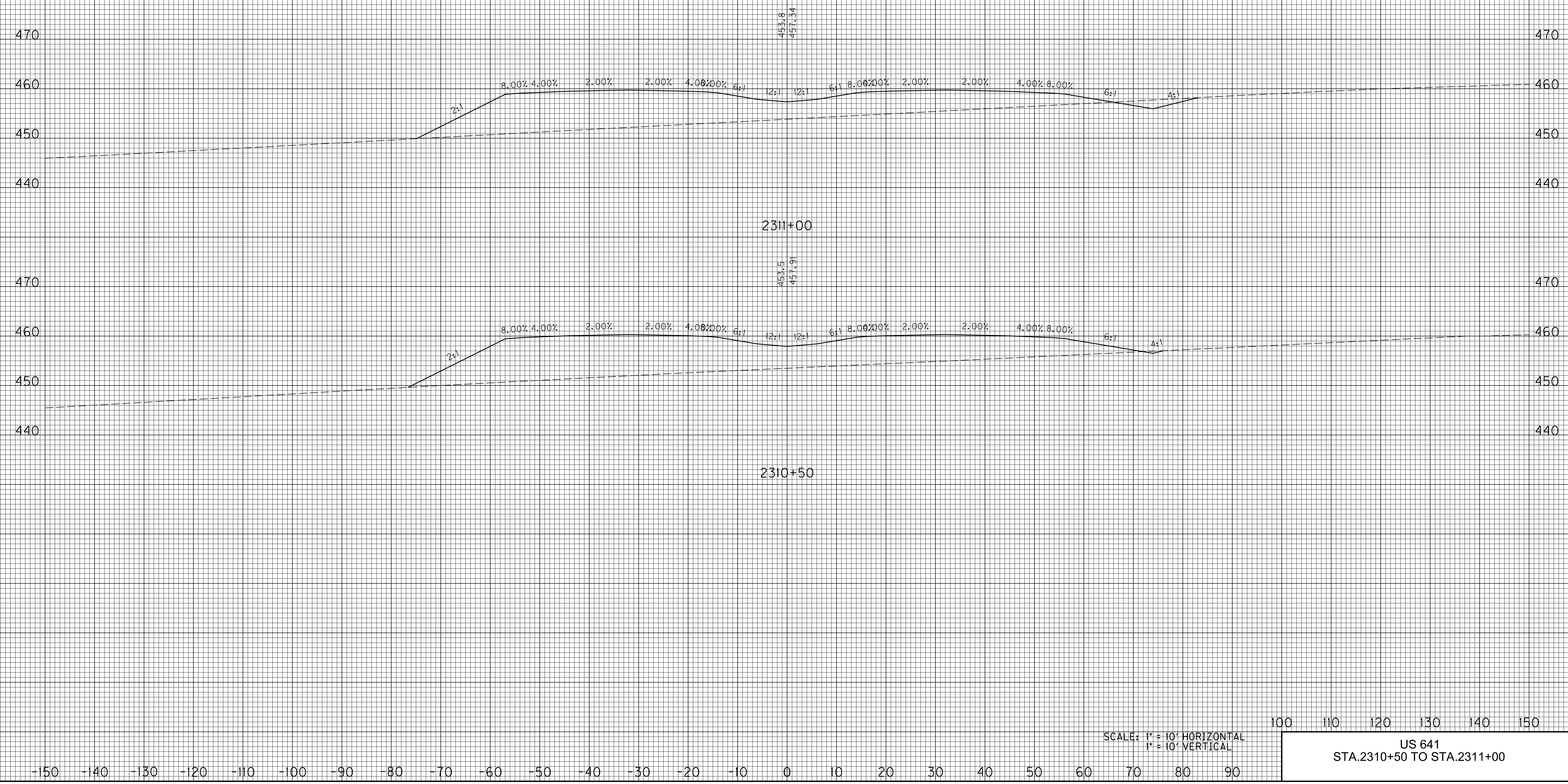
SCALE: 1" = 10' HORIZONTAL
1" = 10' VERTICAL

US 641
STA.2309+50 TO STA.2310+00

-150 -140 -130 -120 -110 -100 -90 -80 -70 -60 -50 -40 -30 -20 -10 0 10 20 30 40 50 60 70 80 90 100 110

COUNTY OF	ITEM NO.	SHEET NO.
CALDWELL	1-187.31	X177

ROCK ROAD BED	REFILL	EMB. BENCH	GRAN. EMB.	COM	EMB	ROCK EXC	DT LT	DT RT
---------------	--------	------------	------------	-----	-----	----------	-------	-------



FILE NAME: J:\1060\WORKING3.DGN

USER: mwtzberger
DATE PLOTTED: May 18, 2021

E-SHEET NAME: X17700XS

MicroStation v8.11.9.029

SCALE: 1" = 10' HORIZONTAL
1" = 10' VERTICAL

100 110 120 130 140 150

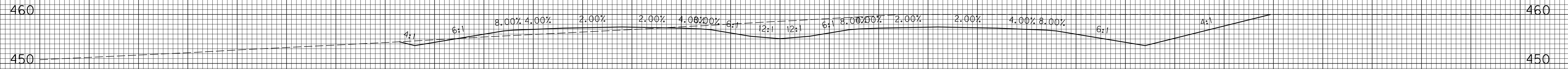
US 641
STA.2310+50 TO STA.2311+00

-150 -140 -130 -120 -110 -100 -90 -80 -70 -60 -50 -40 -30 -20 -10 0 10 20 30 40 50 60 70 80 90

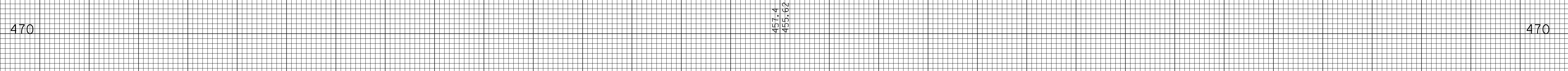
-150 -140 -130 -120 -110 -100 -90 -80 -70 -60 -50 -40 -30 -20 -10 0 10 20 30 40 50 60 70 80 90 100 110

COUNTY OF	ITEM NO.	SHEET NO.
CALDWELL	1-187.31	X178

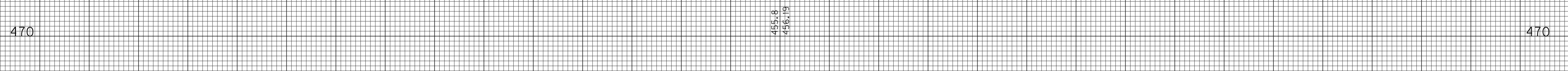
ROCK ROAD BED	REFILL	EMB. BENCH	GRAN. EMB.	COM	EMB	ROCK EXC	DT LT	DT RT
---------------	--------	------------	------------	-----	-----	----------	-------	-------



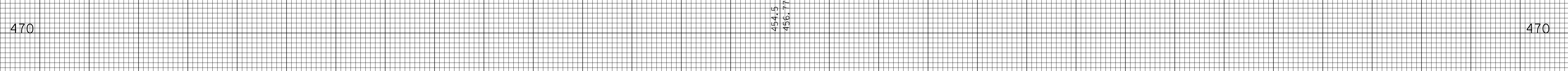
2313+00



2312+50



2312+00



2311+50

SCALE: 1" = 10' HORIZONTAL
1" = 10' VERTICAL

100 110 120 130 140 150

US 641
STA.2311+50 TO STA.2313+00

FILE NAME: J:\1060\WORKING3.DGN

USER: mwtzberger
DATE PLOTTED: May 18, 2021

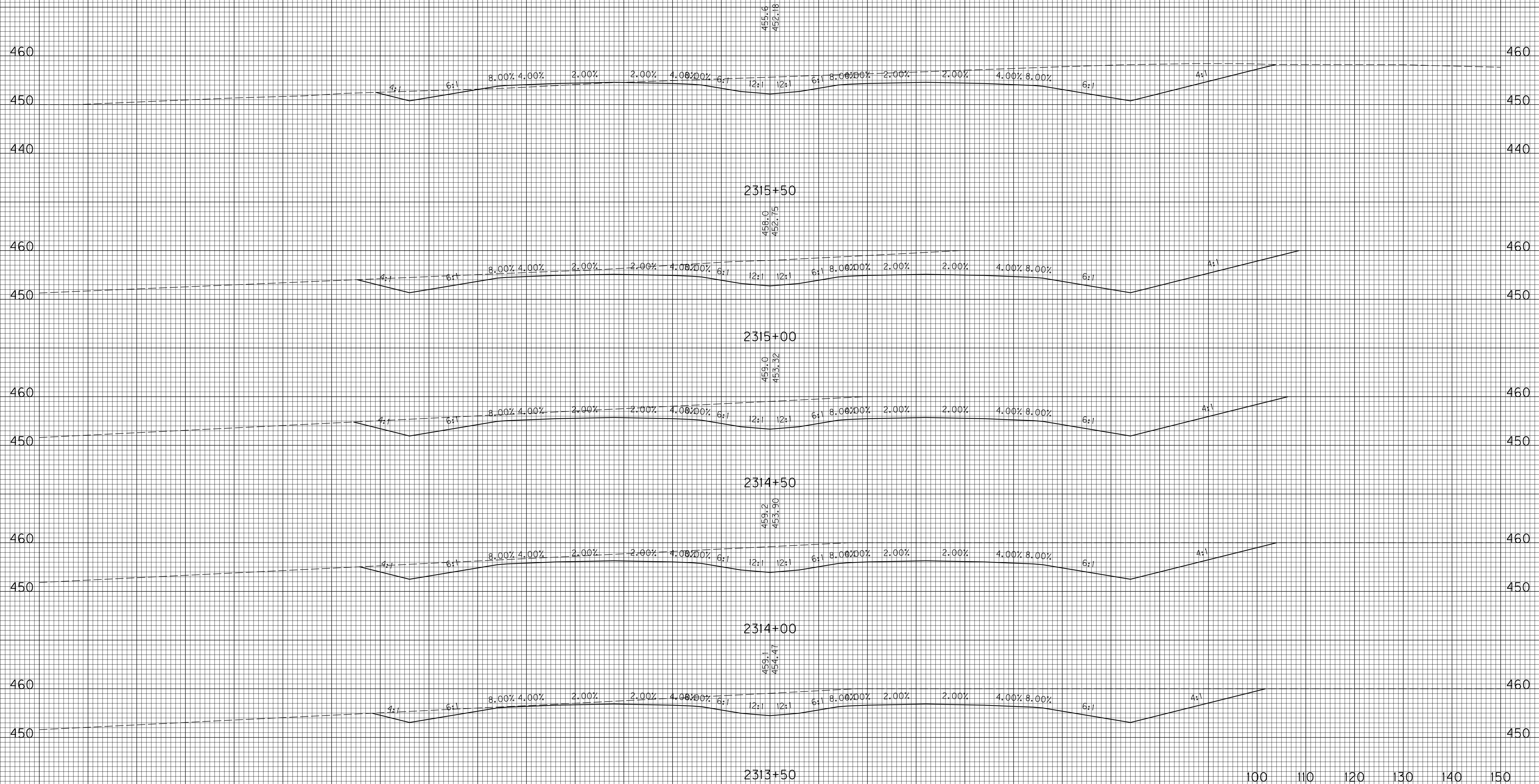
E-SHEET NAME: X1780XS

MicroStation v8.11.9.929

-150 -140 -130 -120 -110 -100 -90 -80 -70 -60 -50 -40 -30 -20 -10 0 10 20 30 40 50 60 70 80 90 100 110

COUNTY OF	ITEM NO.	SHEET NO.
CALDWELL	1-187.31	X179

ROCK ROAD BED	REFILL	EMB. BENCH	GRAN. EMB.	COM	EMB	ROCK EXC	DT LT	DT RT
---------------	--------	------------	------------	-----	-----	----------	-------	-------



SCALE: 1" = 10' HORIZONTAL
1" = 10' VERTICAL

100 110 120 130 140 150

US 641
STA.2313+50 TO STA.2315+50

-150 -140 -130 -120 -110 -100 -90 -80 -70 -60 -50 -40 -30 -20 -10 0 10 20 30 40 50 60 70 80 90

FILE NAME: J:\1060\WORKING3.DGN

USER: mwtzherper
DATE PLOTTED: May 18, 2021

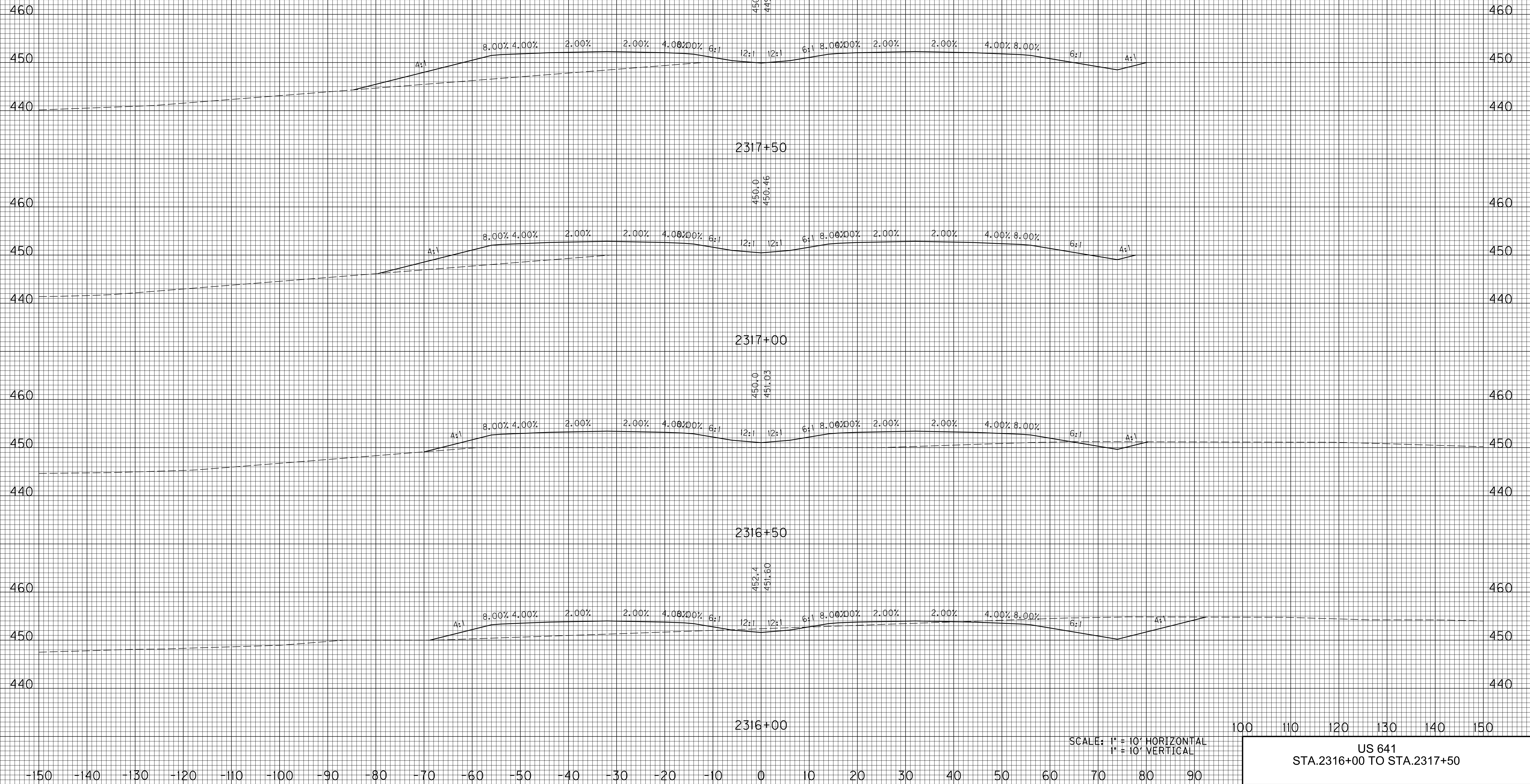
E-SHEET NAME: X17900XS

MicroStation v8.11.9.929

-150 -140 -130 -120 -110 -100 -90 -80 -70 -60 -50 -40 -30 -20 -10 0 10 20 30 40 50 60 70 80 90 100 110

COUNTY OF	ITEM NO.	SHEET NO.
CALDWELL	1-187.31	X180

ROCK ROAD BED	REFILL	EMB. BENCH	GRAN. EMB.	COM	EMB	ROCK EXC	DT LT	DT RT
---------------	--------	------------	------------	-----	-----	----------	-------	-------



FILE NAME: J:\10601\WORKING3.DGN

USER: mwitzberger
DATE PLOTTED: May 18, 2021

E-SHEET NAME: X18000XS

MicroStation v8.11.9.929

SCALE: 1" = 10' HORIZONTAL
1" = 10' VERTICAL

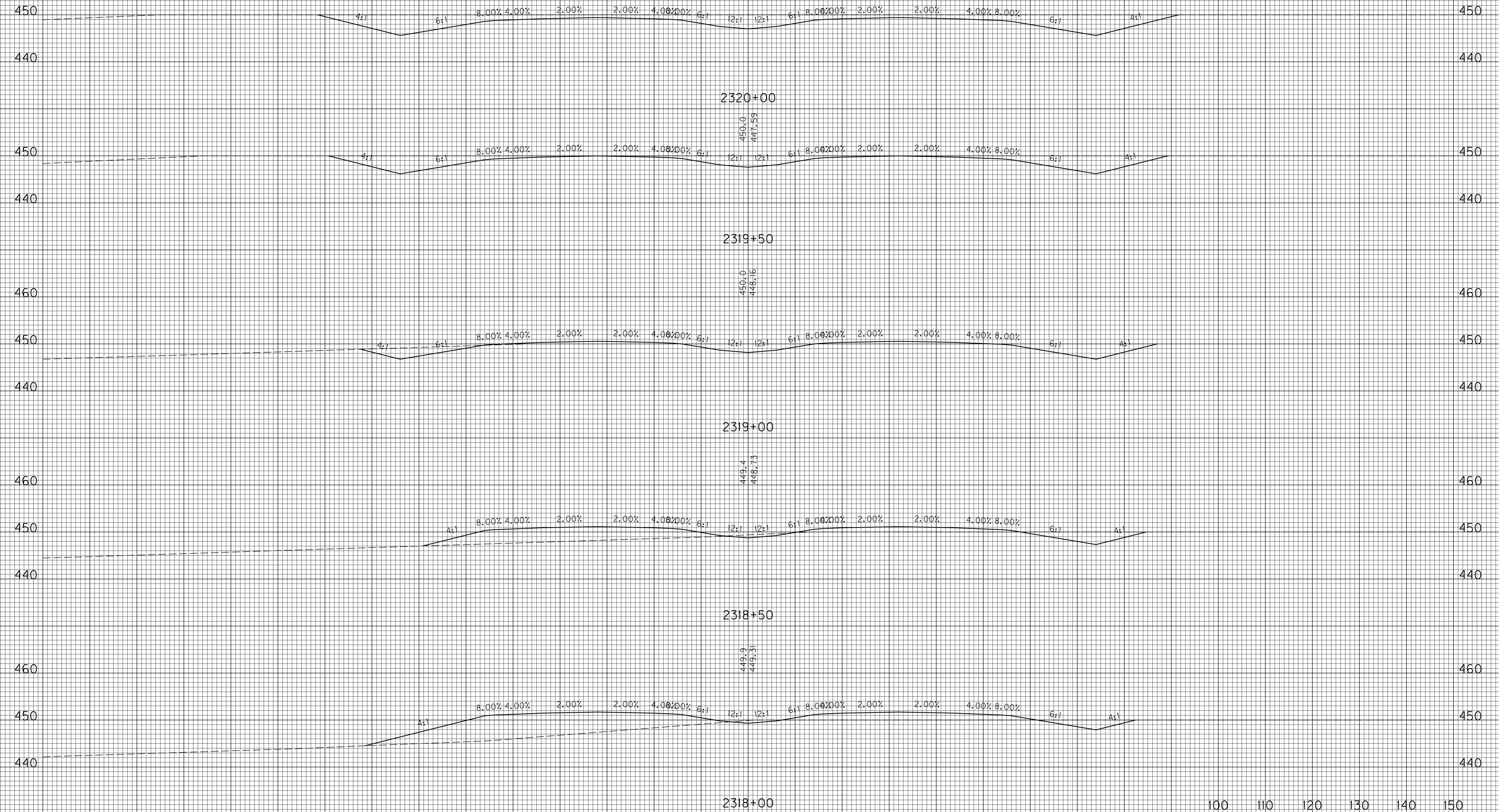
100 110 120 130 140 150

US 641
STA.2316+00 TO STA.2317+50

-150 -140 -130 -120 -110 -100 -90 -80 -70 -60 -50 -40 -30 -20 -10 0 10 20 30 40 50 60 70 80 90 100 110

COUNTY OF	ITEM NO.	SHEET NO.
CALDWELL	1-187.31	X181

ROCK ROAD BED	REFILL	EMB. BENCH	GRAN. EMB.	COM	EMB	ROCK EXC	DT LT	DT RT
---------------	--------	------------	------------	-----	-----	----------	-------	-------



FILE NAME: J:\1060\WORKING3.DGN

USER: mwtzberger
DATE PLOTTED: May 18, 2021

E-SHEET NAME: X18100XS

MicroStation v8.11.9.929

SCALE: 1" = 10' HORIZONTAL
1" = 10' VERTICAL

100 110 120 130 140 150

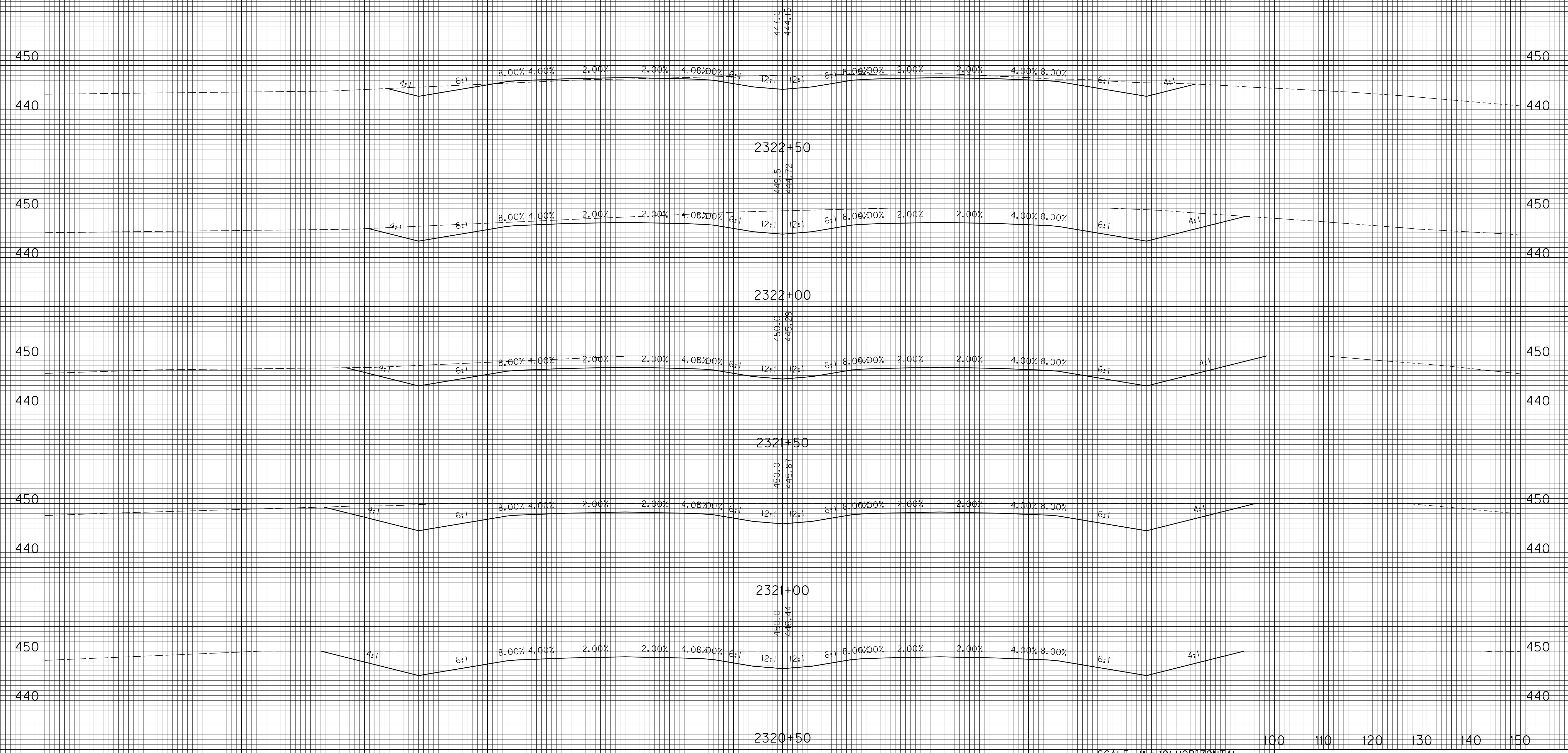
US 641
STA.2318+00 TO STA.2320+00

-150 -140 -130 -120 -110 -100 -90 -80 -70 -60 -50 -40 -30 -20 -10 0 10 20 30 40 50 60 70 80 90

-150 -140 -130 -120 -110 -100 -90 -80 -70 -60 -50 -40 -30 -20 -10 0 10 20 30 40 50 60 70 80 90 100 110

COUNTY OF	ITEM NO.	SHEET NO.
CALDWELL	1-187.31	X182

ROCK ROAD BED	REFILL	EMB. BENCH	GRAN. EMB.	COM	EMB	ROCK EXC	DT LT	DT RT
---------------	--------	------------	------------	-----	-----	----------	-------	-------



FILE NAME: J:\1060\WORKING3.DGN

USER: mwhzherper
DATE PLOTTED: May 18, 2021

E-SHEET NAME: X18200XS

MicroStation v8.11.9.929

SCALE: 1" = 10' HORIZONTAL
1" = 10' VERTICAL

100 110 120 130 140 150

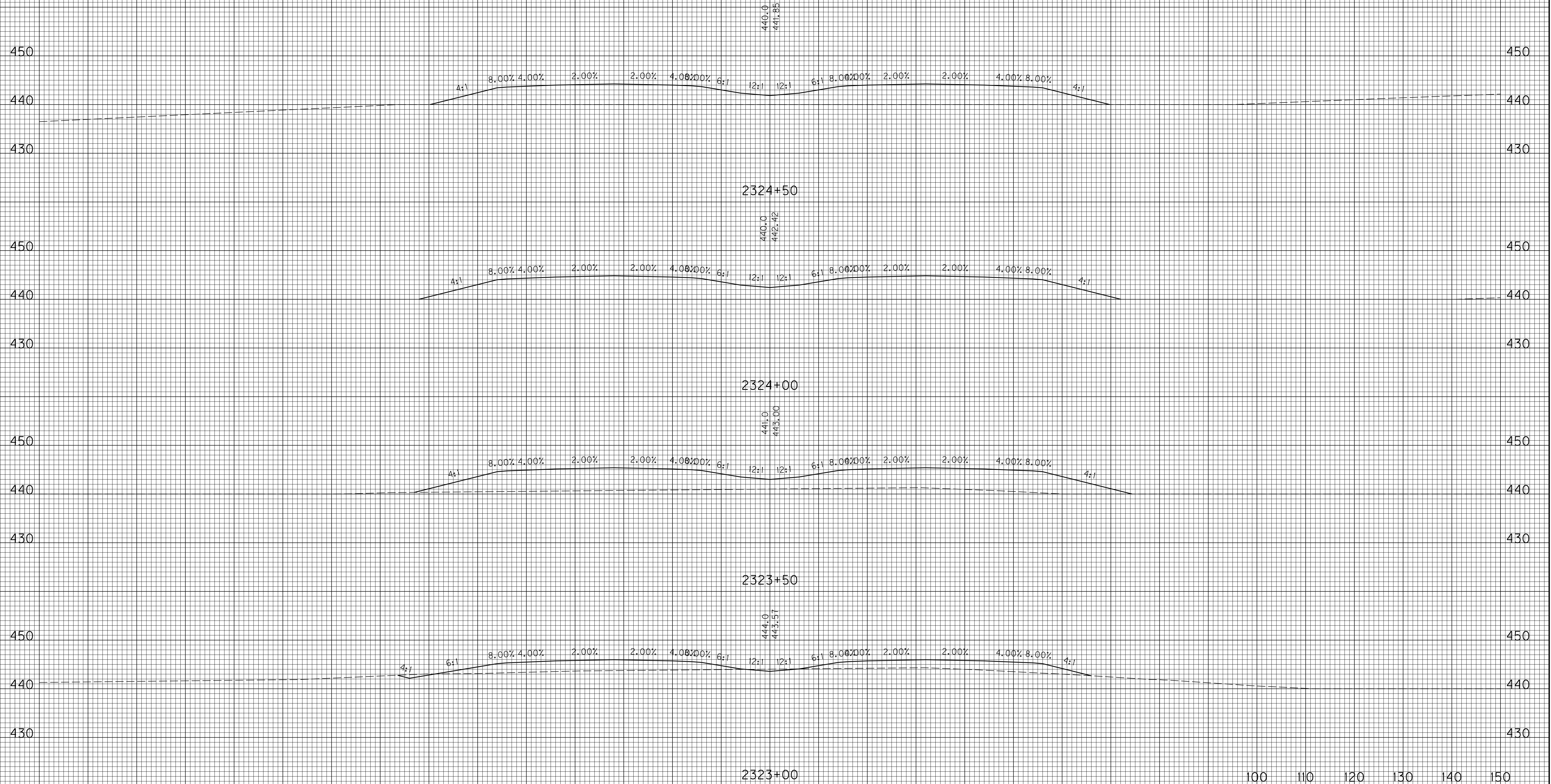
US 641
STA.2320+50 TO STA.2322+50

-150 -140 -130 -120 -110 -100 -90 -80 -70 -60 -50 -40 -30 -20 -10 0 10 20 30 40 50 60 70 80 90

-150 -140 -130 -120 -110 -100 -90 -80 -70 -60 -50 -40 -30 -20 -10 0 10 20 30 40 50 60 70 80 90 100 110

COUNTY OF	ITEM NO.	SHEET NO.
CALDWELL	1-187.31	X183

ROCK ROAD BED	REFILL	EMB. BENCH	GRAN. EMB.	COM	EMB	ROCK EXC	DT LT	DT RT
---------------	--------	------------	------------	-----	-----	----------	-------	-------



FILE NAME: J:\1060\WORKING3.DGN

USER: mwhzherper
DATE PLOTTED: May 18, 2021

E-SHEET NAME: X18300XS

MicroStation v8.11.9.929

SCALE: 1" = 10' HORIZONTAL
1" = 10' VERTICAL

100 110 120 130 140 150

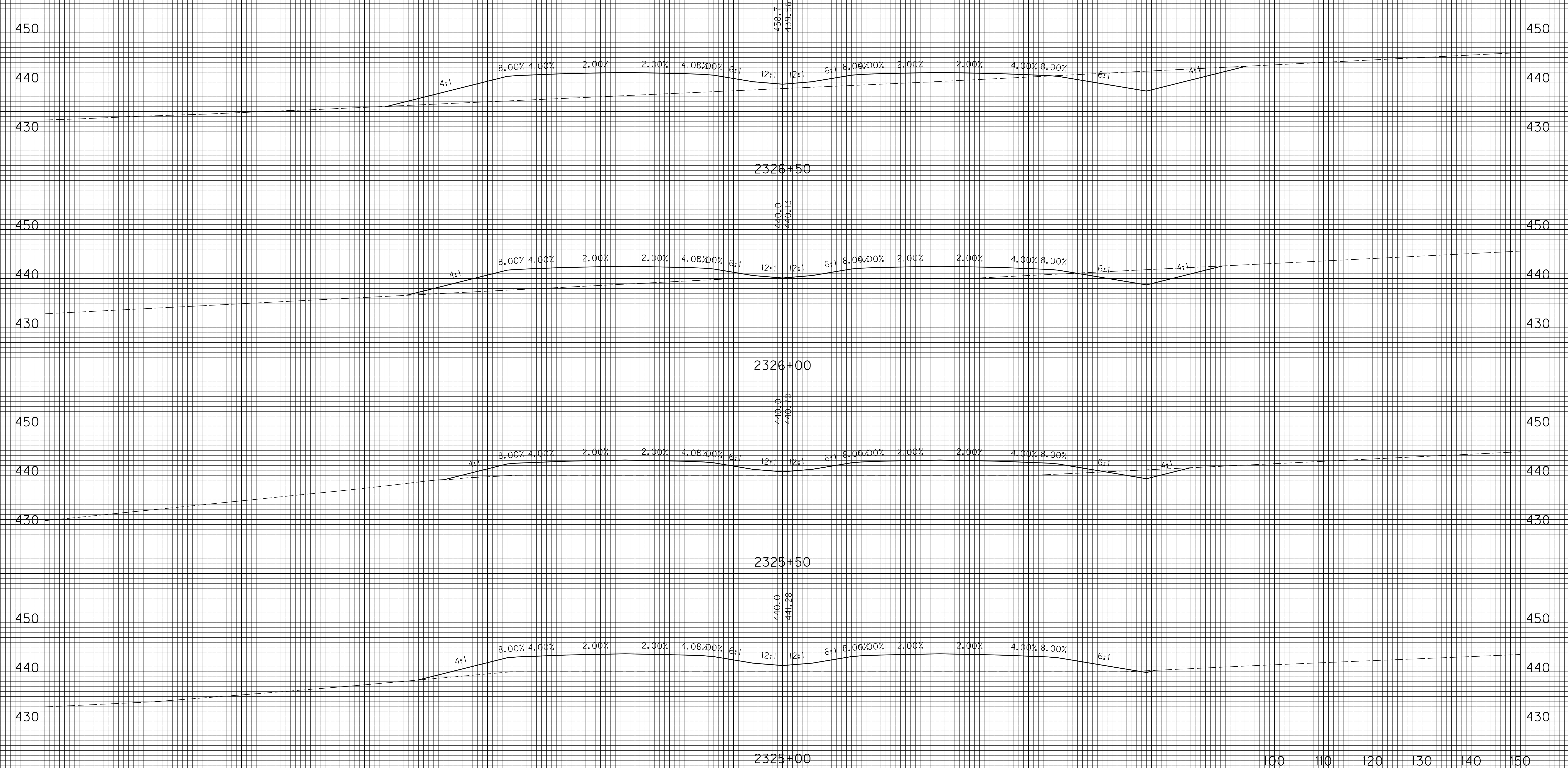
US 641
STA.2323+00 TO STA.2324+50

-150 -140 -130 -120 -110 -100 -90 -80 -70 -60 -50 -40 -30 -20 -10 0 10 20 30 40 50 60 70 80 90

-150 -140 -130 -120 -110 -100 -90 -80 -70 -60 -50 -40 -30 -20 -10 0 10 20 30 40 50 60 70 80 90 100 110

COUNTY OF	ITEM NO.	SHEET NO.
CALDWELL	1-187.31	X184

ROCK ROAD BED	REFILL	EMB. BENCH	GRAN. EMB.	COM	EMB	ROCK EXC	DT LT	DT RT
---------------	--------	------------	------------	-----	-----	----------	-------	-------



FILE NAME: J:\1060\WORKING3.DGN

USER: mwtzberger
DATE PLOTTED: May 18, 2021

E-SHEET NAME: X18400XS

MicroStation v8.11.9.929

SCALE: 1" = 10' HORIZONTAL
1" = 10' VERTICAL

100 110 120 130 140 150


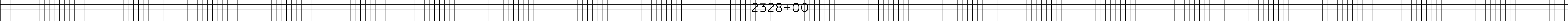


US 641
STA.2325+00 TO STA.2326+50

-150 -140 -130 -120 -110 -100 -90 -80 -70 -60 -50 -40 -30 -20 -10 0 10 20 30 40 50 60 70 80 90

-150 -140 -130 -120 -110 -100 -90 -80 -70 -60 -50 -40 -30 -20 -10 0 10 20 30 40 50 60 70 80 90 100 110

COUNTY OF	ITEM NO.	SHEET NO.
CALDWELL	1-187.31	X185

ROCK ROAD BED	REFILL	EMB. BENCH	GRAN. EMB.	COM	EMB	ROCK EXC	DT LT	DT RT
---------------	--------	------------	------------	-----	-----	----------	-------	-------



SCALE: 1" = 10' HORIZONTAL
1" = 10' VERTICAL

100 110 120 130 140 150

US 641
STA.2327+00 TO STA.2329+00

FILE NAME: J:\1060\WORKING3.DGN

USER: mwitzberger
DATE PLOTTED: May 18, 2021

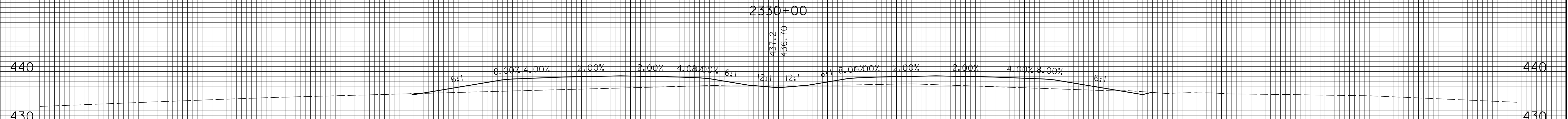
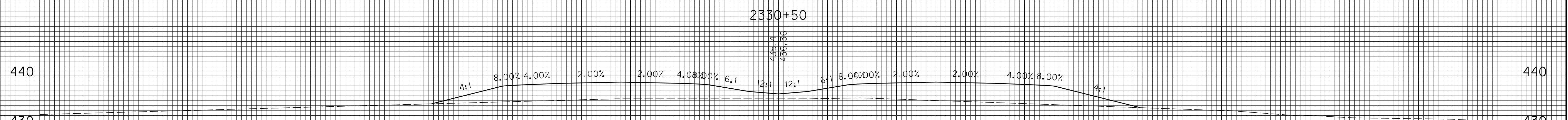
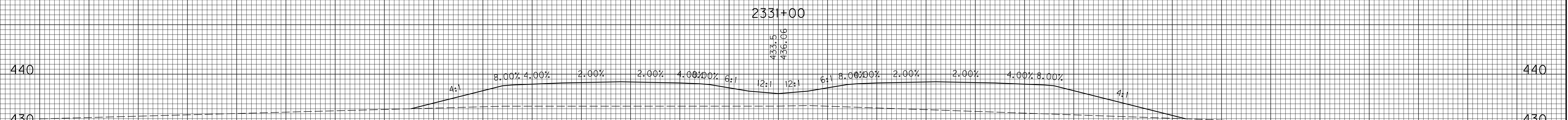
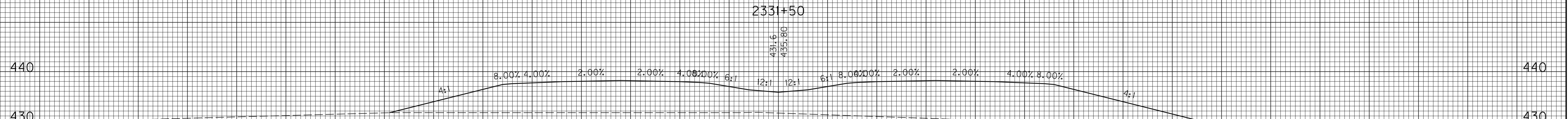
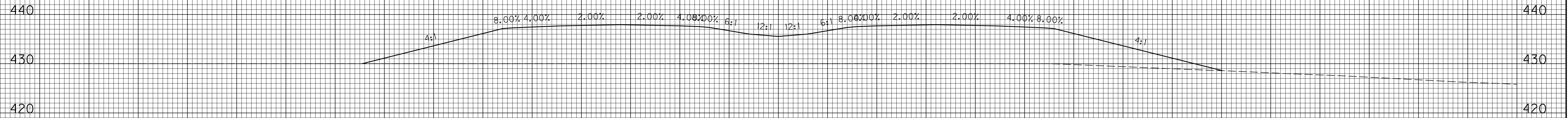
E-SHEET NAME: X18500XS

MicroStation v8.11.9.029

-150 -140 -130 -120 -110 -100 -90 -80 -70 -60 -50 -40 -30 -20 -10 0 10 20 30 40 50 60 70 80 90 100 110

COUNTY OF	ITEM NO.	SHEET NO.
CALDWELL	1-187.31	X186

ROCK ROAD BED	REFILL	EMB. BENCH	GRAN. EMB.	COM	EMB	ROCK EXC	DT LT	DT RT
---------------	--------	------------	------------	-----	-----	----------	-------	-------



SCALE: 1" = 10' HORIZONTAL
1" = 10' VERTICAL

100 110 120 130 140 150

US 641
STA.2329+50 TO STA.2331+50

-150 -140 -130 -120 -110 -100 -90 -80 -70 -60 -50 -40 -30 -20 -10 0 10 20 30 40 50 60 70 80 90

FILE NAME: J:\10601\WORKING3.DGN

USER: mwtzberger
DATE PLOTTED: May 18, 2021

E-SHEET NAME: X18600XS

MicroStation v8.11.9.029

-150 -140 -130 -120 -110 -100 -90 -80 -70 -60 -50 -40 -30 -20 -10 0 10 20 30 40 50 60 70 80 90 100 110

COUNTY OF	ITEM NO.	SHEET NO.
CALDWELL	1-187.31	X187

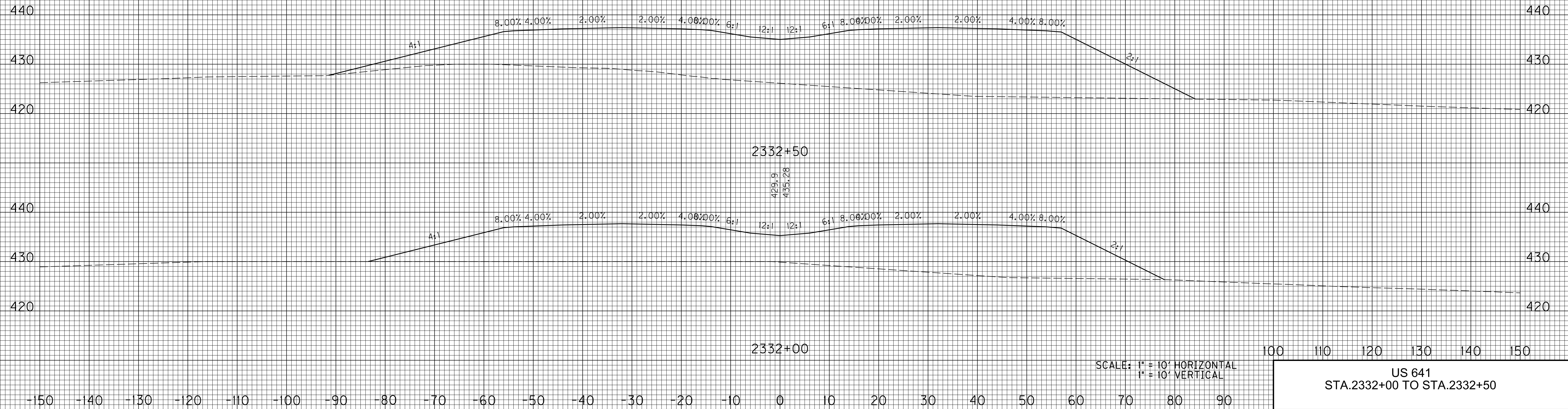
ROCK ROAD BED	REFILL	EMB. BENCH	GRAN. EMB.	COM	EMB	ROCK EXC	DT LT	DT RT
---------------	--------	------------	------------	-----	-----	----------	-------	-------

FILE NAME: J:\1060\WORKING3.DGN

USER: mwitzberger
DATE PLOTTED: May 18, 2021

E-SHEET NAME: X18700XS

MicroStation v8.11.9.929



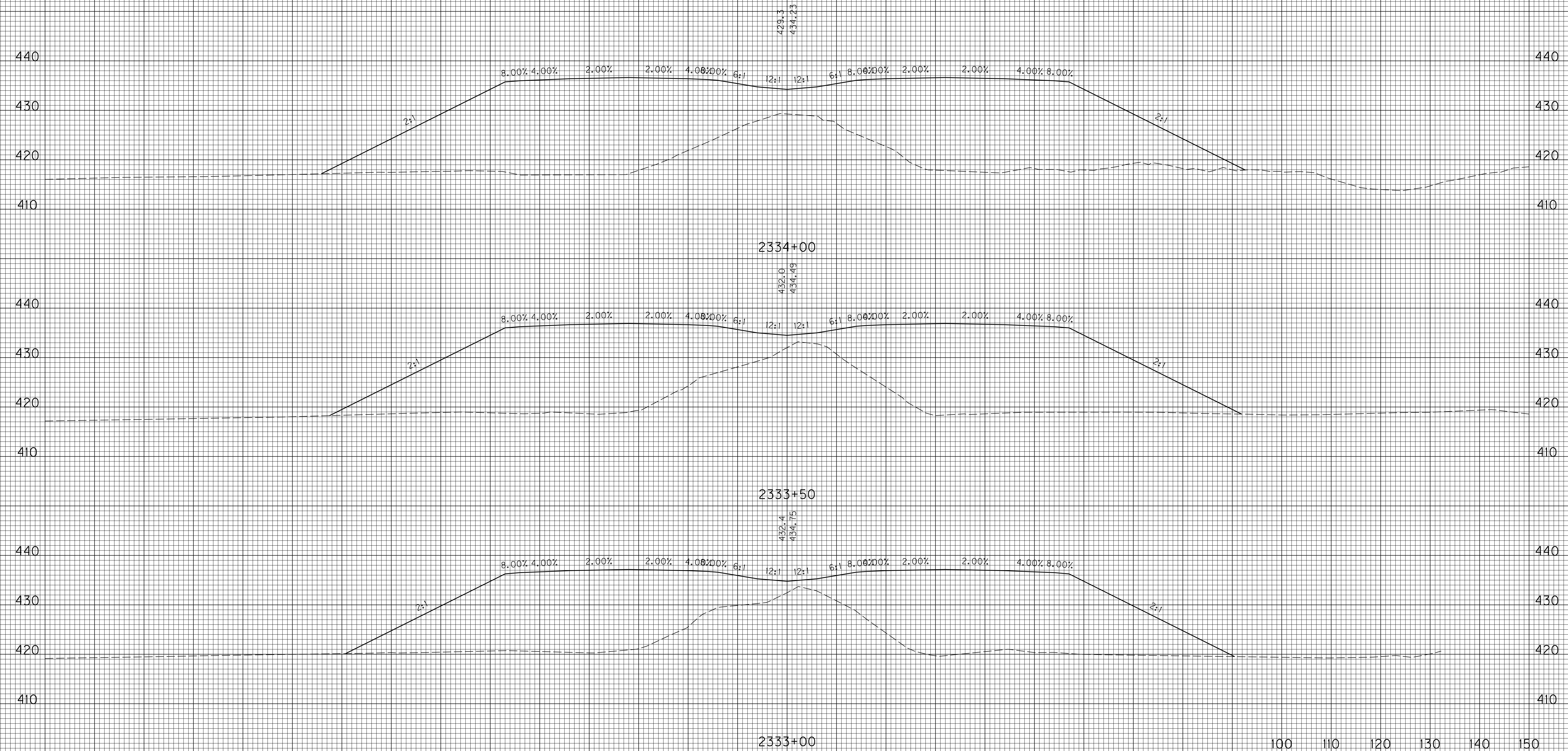
SCALE: 1" = 10' HORIZONTAL
1" = 10' VERTICAL

US 641
STA.2332+00 TO STA.2332+50

-150 -140 -130 -120 -110 -100 -90 -80 -70 -60 -50 -40 -30 -20 -10 0 10 20 30 40 50 60 70 80 90 100 110

COUNTY OF	ITEM NO.	SHEET NO.
CALDWELL	1-187.31	X188

ROCK ROAD BED	REFILL	EMB. BENCH	GRAN. EMB.	COM	EMB	ROCK EXC	DT LT	DT RT
---------------	--------	------------	------------	-----	-----	----------	-------	-------



FILE NAME: J:\10601\WORKING\4.DGN

USER: mwhzheper
DATE PLOTTED: May 17, 2021

E-SHEET NAME: X18800XS

MicroStation v8.11.9.929

SCALE: 1" = 10' HORIZONTAL
1" = 10' VERTICAL

100 110 120 130 140 150

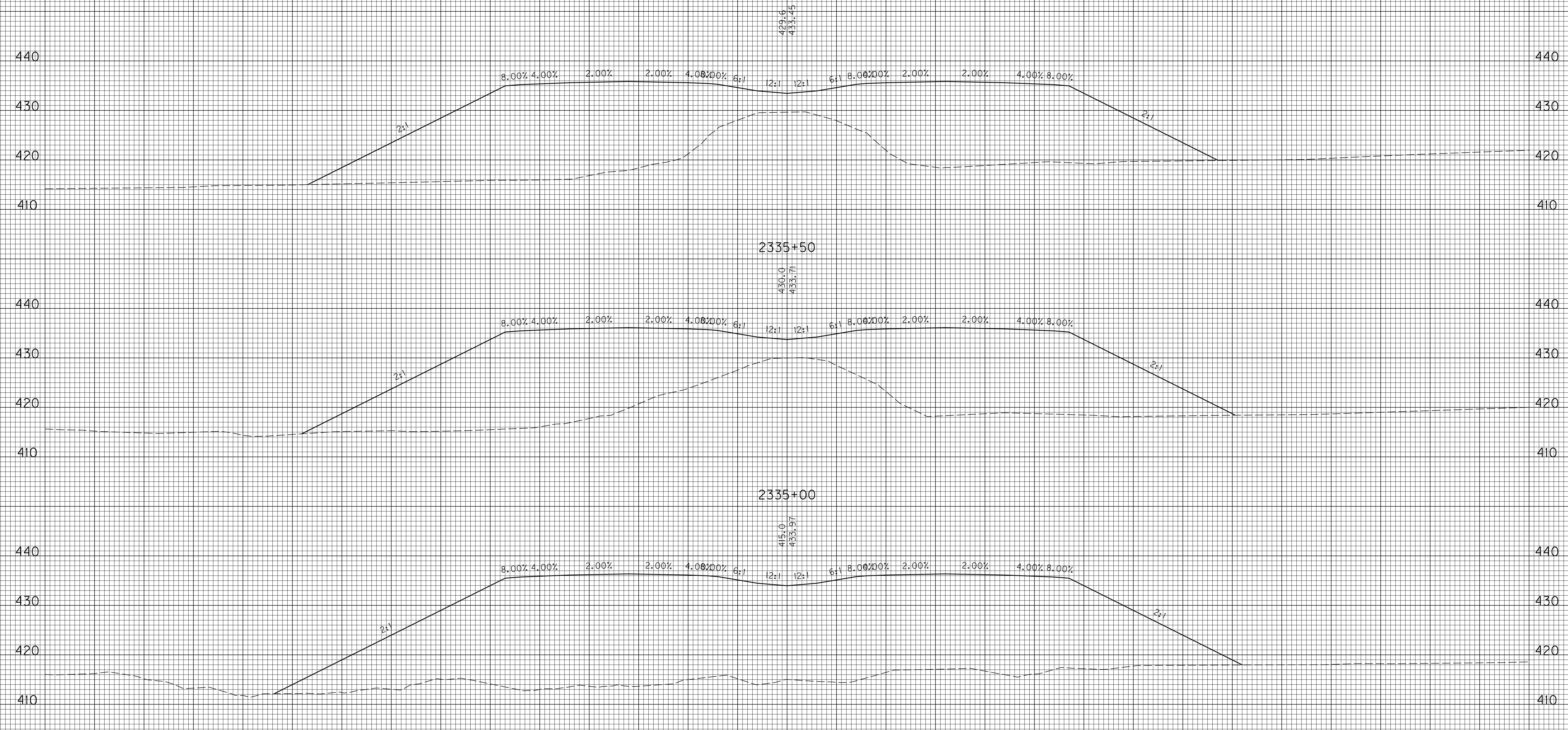
US 641
STA.2333+00 TO STA.2334+00

-150 -140 -130 -120 -110 -100 -90 -80 -70 -60 -50 -40 -30 -20 -10 0 10 20 30 40 50 60 70 80 90

-150 -140 -130 -120 -110 -100 -90 -80 -70 -60 -50 -40 -30 -20 -10 0 10 20 30 40 50 60 70 80 90 100 110

COUNTY OF	ITEM NO.	SHEET NO.
CALDWELL	1-187.31	X189

ROCK ROAD BED	REFILL	EMB. BENCH	GRAN. EMB.	COM	EMB	ROCK EXC	DT LT	DT RT
---------------	--------	------------	------------	-----	-----	----------	-------	-------



FILE NAME: J:\1060\WORKING\4.DGN

USER: mwitzberger
DATE PLOTTED: May 17, 2021

E-SHEET NAME: X18900XS

MicroStation v8.11.9.029

SCALE: 1" = 10' HORIZONTAL
1" = 10' VERTICAL

100 110 120 130 140 150

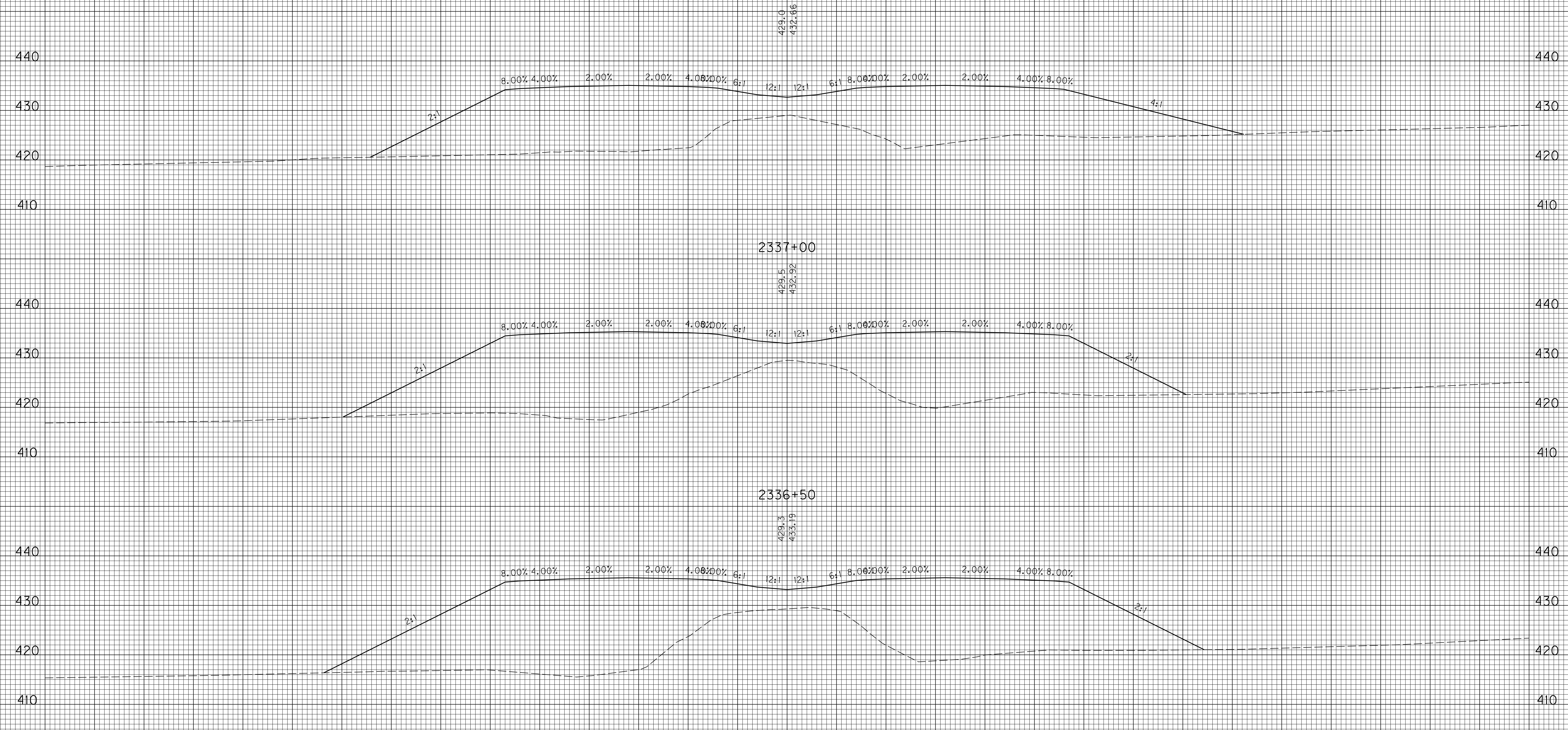
US 641
STA.2334+50 TO STA.2335+50

-150 -140 -130 -120 -110 -100 -90 -80 -70 -60 -50 -40 -30 -20 -10 0 10 20 30 40 50 60 70 80 90

-150 -140 -130 -120 -110 -100 -90 -80 -70 -60 -50 -40 -30 -20 -10 0 10 20 30 40 50 60 70 80 90 100 110

COUNTY OF	ITEM NO.	SHEET NO.
CALDWELL	1-187.31	X190

ROCK ROAD BED	REFILL	EMB. BENCH	GRAN. EMB.	COM	EMB	ROCK EXC	DT LT	DT RT
---------------	--------	------------	------------	-----	-----	----------	-------	-------



FILE NAME: J:\10601\WORKING\4.DGN

USER: mwhzberger
DATE PLOTTED: May 17, 2021

E-SHEET NAME: X19000XS

MicroStation v8.11.9.029

SCALE: 1" = 10' HORIZONTAL
1" = 10' VERTICAL

100 110 120 130 140 150

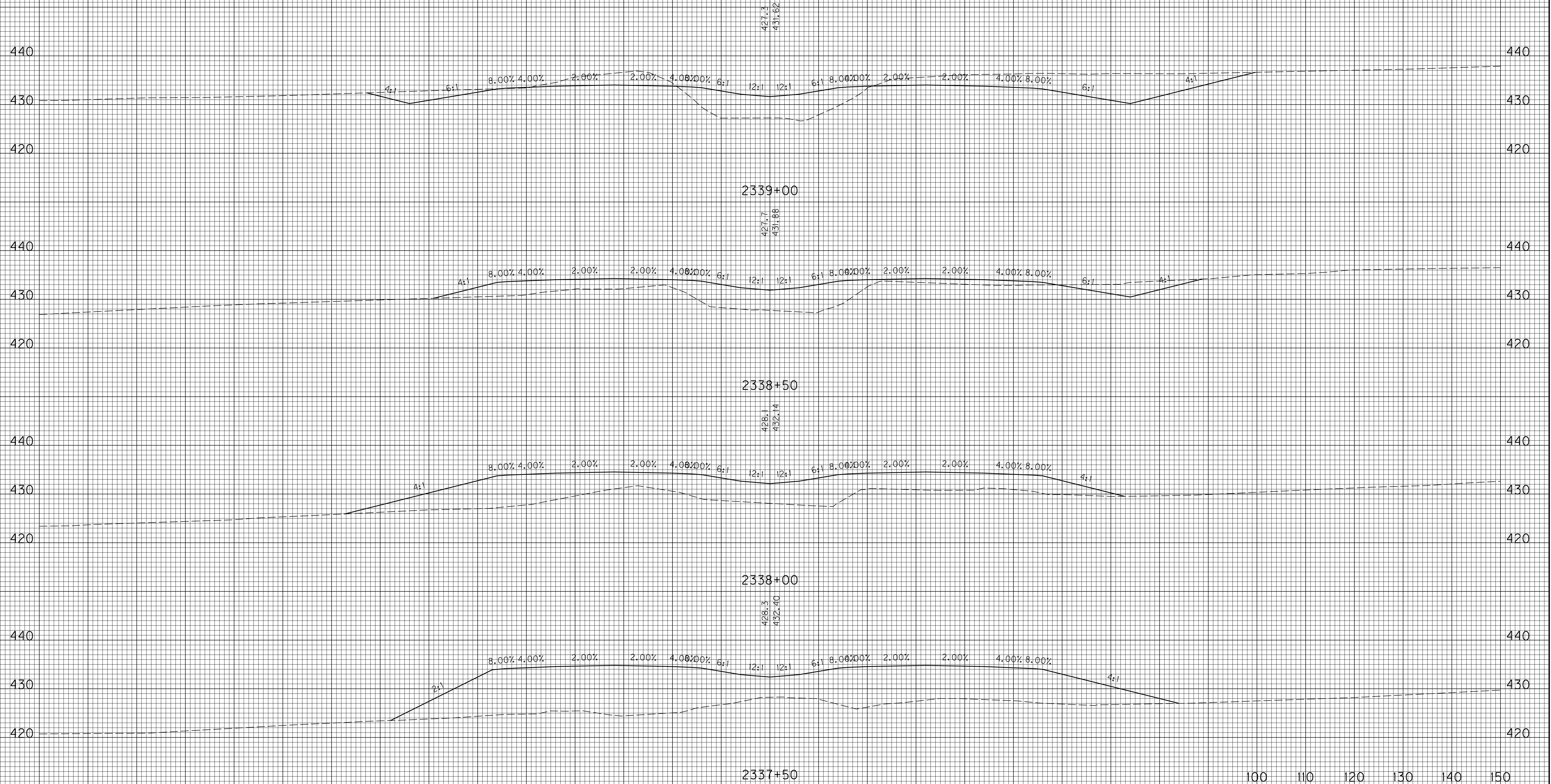
US 641
STA.2336+00 TO STA.2337+00

-150 -140 -130 -120 -110 -100 -90 -80 -70 -60 -50 -40 -30 -20 -10 0 10 20 30 40 50 60 70 80 90

-150 -140 -130 -120 -110 -100 -90 -80 -70 -60 -50 -40 -30 -20 -10 0 10 20 30 40 50 60 70 80 90 100 110

COUNTY OF	ITEM NO.	SHEET NO.
CALDWELL	1-187.31	X191

ROCK ROAD BED	REFILL	EMB. BENCH	GRAN. EMB.	COM	EMB	ROCK EXC	DT LT	DT RT
---------------	--------	------------	------------	-----	-----	----------	-------	-------



FILE NAME: J:\1060\WORKING\4.DGN

USER: mwhzberger
DATE PLOTTED: May 17, 2021

E-SHEET NAME: X19100XS

MicroStation v8.11.9.029

SCALE: 1" = 10' HORIZONTAL
1" = 10' VERTICAL

100 110 120 130 140 150

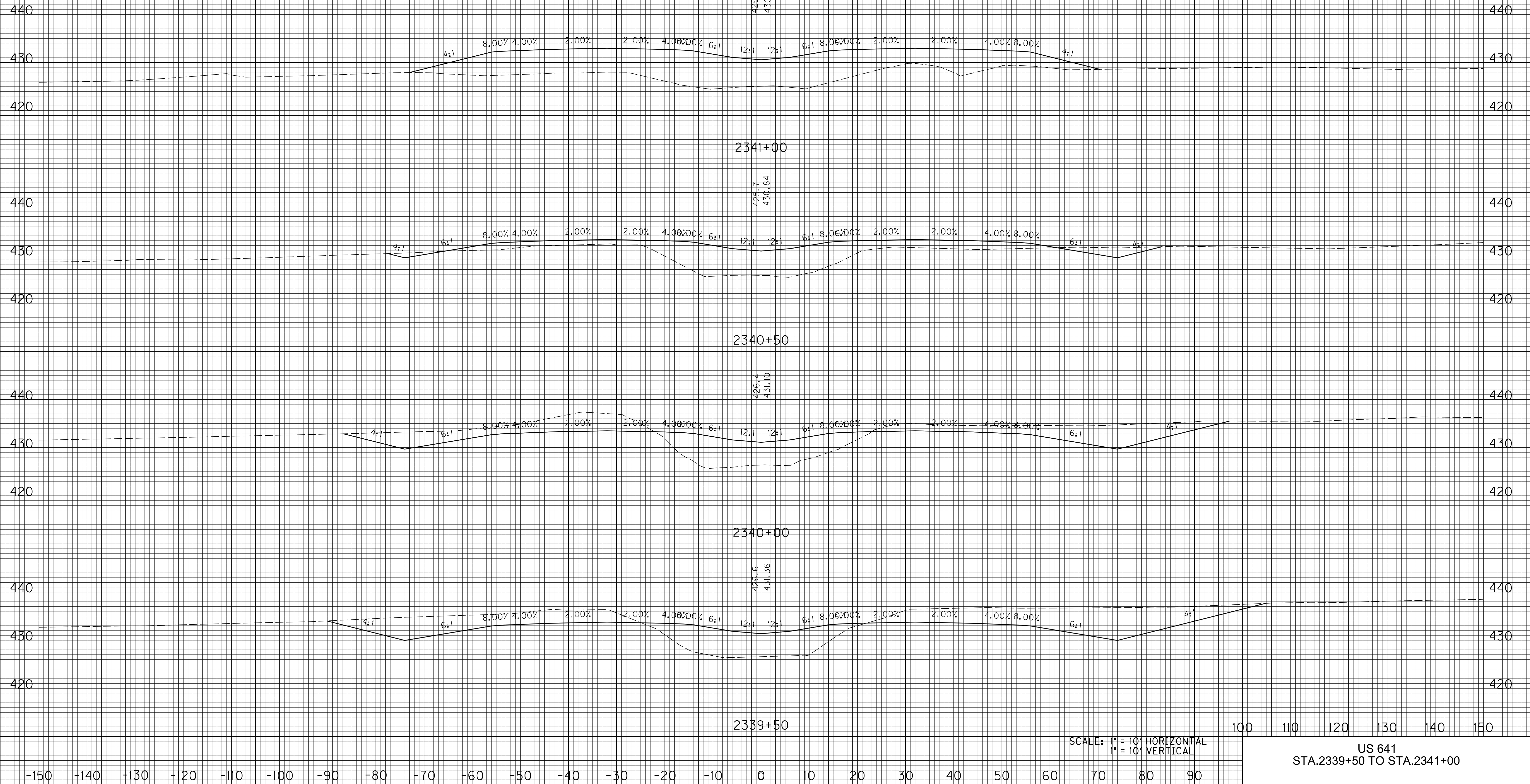
US 641
STA.2337+50 TO STA.2339+00

-150 -140 -130 -120 -110 -100 -90 -80 -70 -60 -50 -40 -30 -20 -10 0 10 20 30 40 50 60 70 80 90

-150 -140 -130 -120 -110 -100 -90 -80 -70 -60 -50 -40 -30 -20 -10 0 10 20 30 40 50 60 70 80 90 100 110

COUNTY OF	ITEM NO.	SHEET NO.
CALDWELL	1-187.31	X192

ROCK ROAD BED	REFILL	EMB. BENCH	GRAN. EMB.	COM	EMB	ROCK EXC	DT LT	DT RT
---------------	--------	------------	------------	-----	-----	----------	-------	-------



100 110 120 130 140 150

US 641
STA.2339+50 TO STA.2341+00

FILE NAME: J:\1060\WORKING4.DGN

USER: mwitzberger
DATE PLOTTED: May 17, 2021

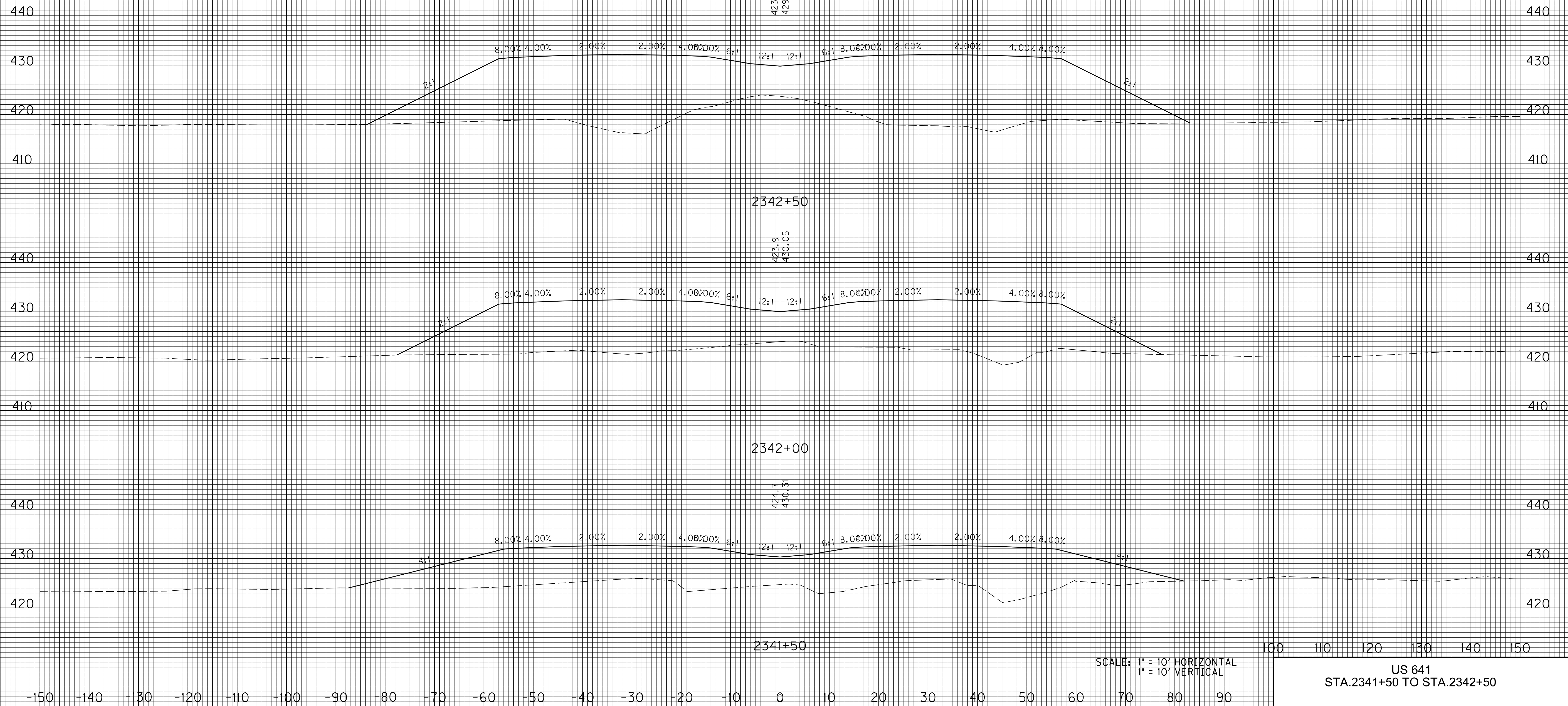
E-SHEET NAME: X19200XS

MicroStation v8.11.9.929

-150 -140 -130 -120 -110 -100 -90 -80 -70 -60 -50 -40 -30 -20 -10 0 10 20 30 40 50 60 70 80 90 100 110

COUNTY OF	ITEM NO.	SHEET NO.
CALDWELL	1-187.31	X193

ROCK ROAD BED	REFILL	EMB. BENCH	GRAN. EMB.	COM	EMB	ROCK EXC	DT LT	DT RT
---------------	--------	------------	------------	-----	-----	----------	-------	-------



FILE NAME: J:\1060\WORKING\4.DGN

USER: mwitzberger
DATE PLOTTED: May 17, 2021

E-SHEET NAME: X19300XS

MicroStation v8.11.9.929

SCALE: 1" = 10' HORIZONTAL
1" = 10' VERTICAL

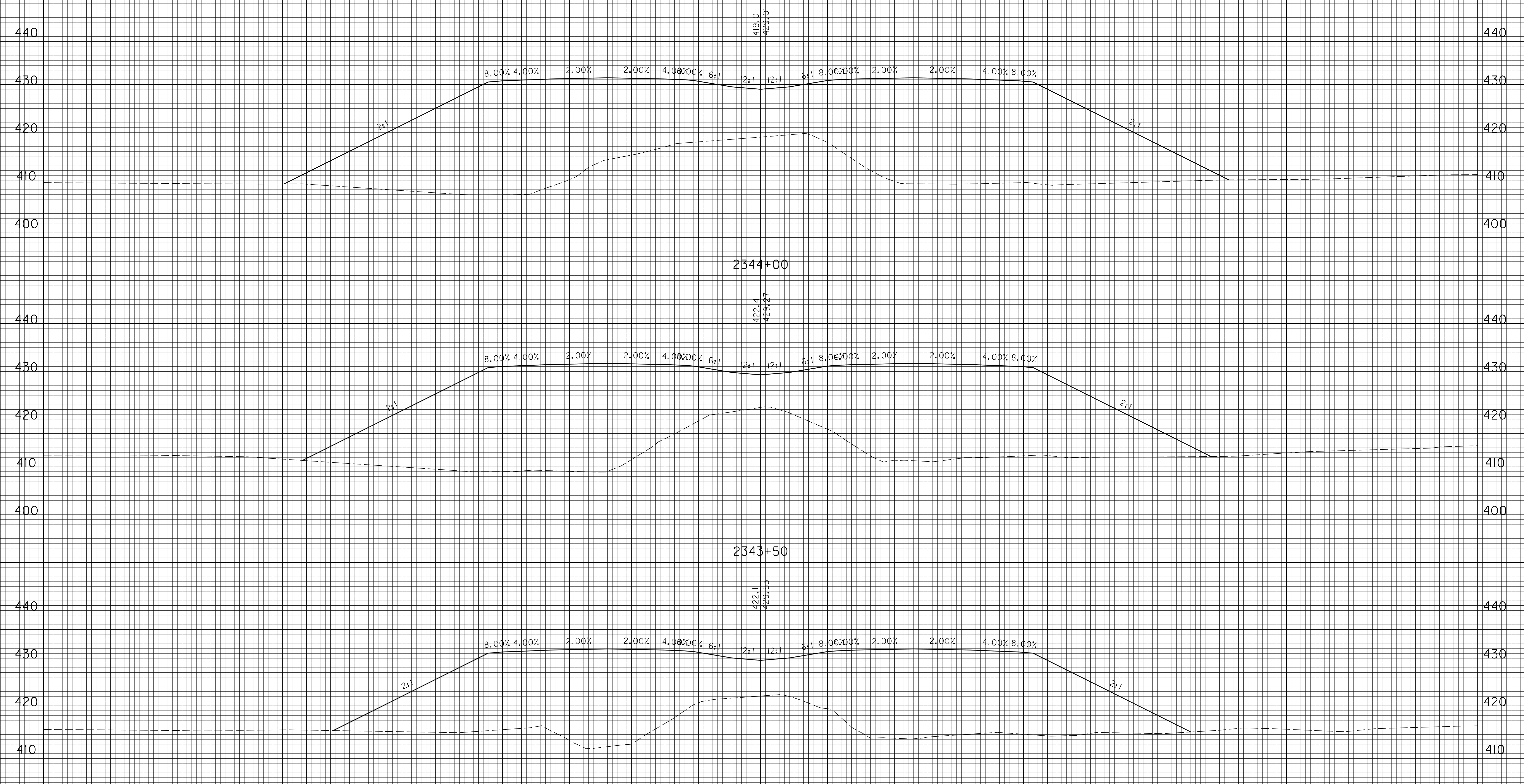
100 110 120 130 140 150

US 641
STA.2341+50 TO STA.2342+50

-150 -140 -130 -120 -110 -100 -90 -80 -70 -60 -50 -40 -30 -20 -10 0 10 20 30 40 50 60 70 80 90 100 110

COUNTY OF	ITEM NO.	SHEET NO.
CALDWELL	1-187.31	X194

ROCK ROAD BED	REFILL	EMB. BENCH	GRAN. EMB.	COM	EMB	ROCK EXC	DT LT	DT RT
---------------	--------	------------	------------	-----	-----	----------	-------	-------



FILE NAME: J:\1060\WORKING\4.DGN

USER: mwitzberger
DATE PLOTTED: May 17, 2021

E-SHEET NAME: X19400XS

MicroStation v8.11.9.029

SCALE: 1" = 10' HORIZONTAL
1" = 10' VERTICAL

100 110 120 130 140 150

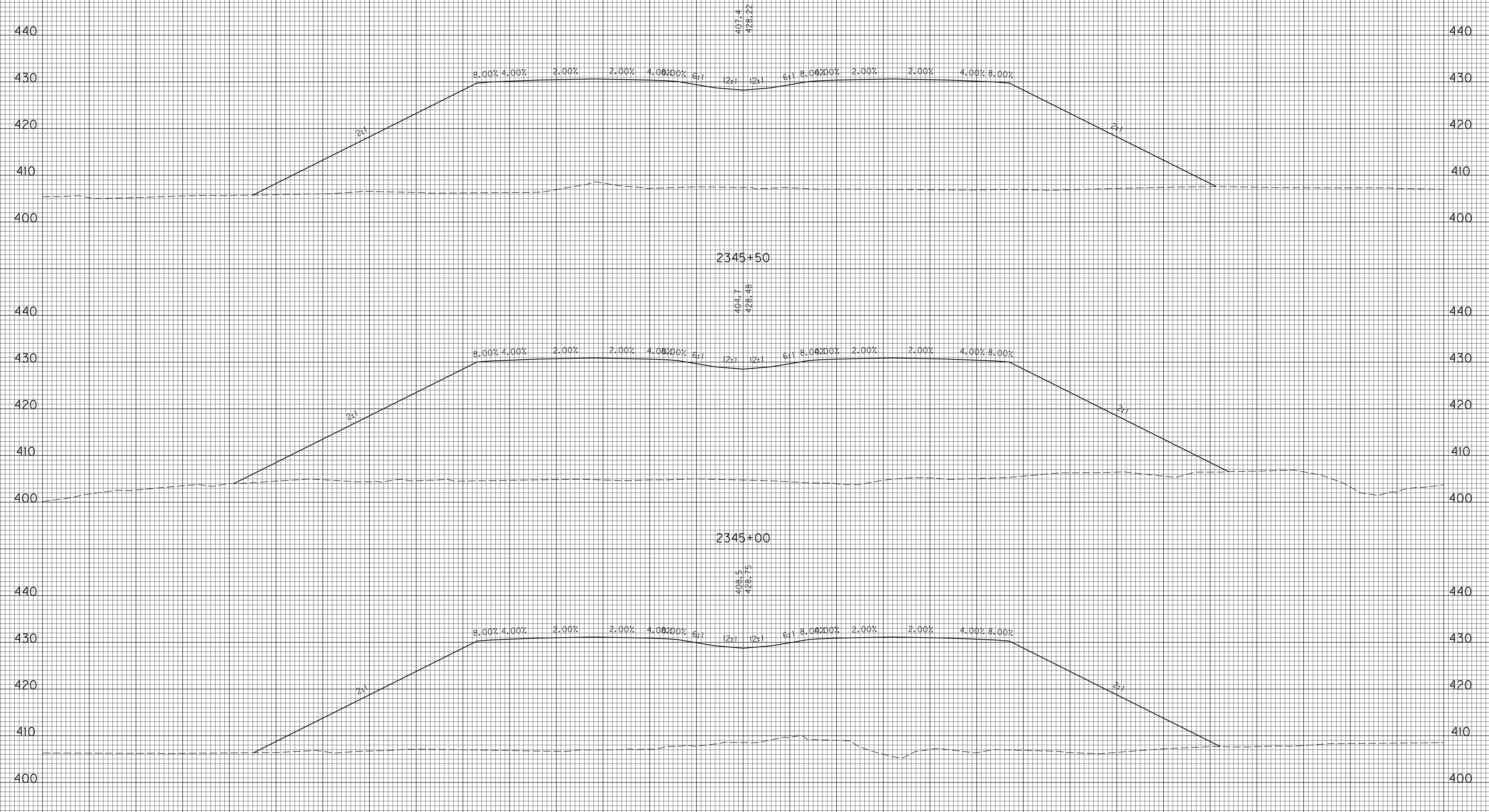
US 641
STA.2343+00 TO STA.2344+00

-150 -140 -130 -120 -110 -100 -90 -80 -70 -60 -50 -40 -30 -20 -10 0 10 20 30 40 50 60 70 80 90

-150 -140 -130 -120 -110 -100 -90 -80 -70 -60 -50 -40 -30 -20 -10 0 10 20 30 40 50 60 70 80 90 100 110

COUNTY OF	ITEM NO.	SHEET NO.
CALDWELL	1-187.31	X195

ROCK ROAD BED	REFILL	EMB. BENCH	GRAN. EMB.	COM	EMB	ROCK EXC	DT LT	DT RT
---------------	--------	------------	------------	-----	-----	----------	-------	-------



FILE NAME: J:\1060\WORKING\4.DGN

USER: mwtzberger
DATE PLOTTED: May 17, 2021

E-SHEET NAME: X19500XS

MicroStation v8.11.9.029

SCALE: 1" = 10' HORIZONTAL
1" = 10' VERTICAL

100 110 120 130 140 150

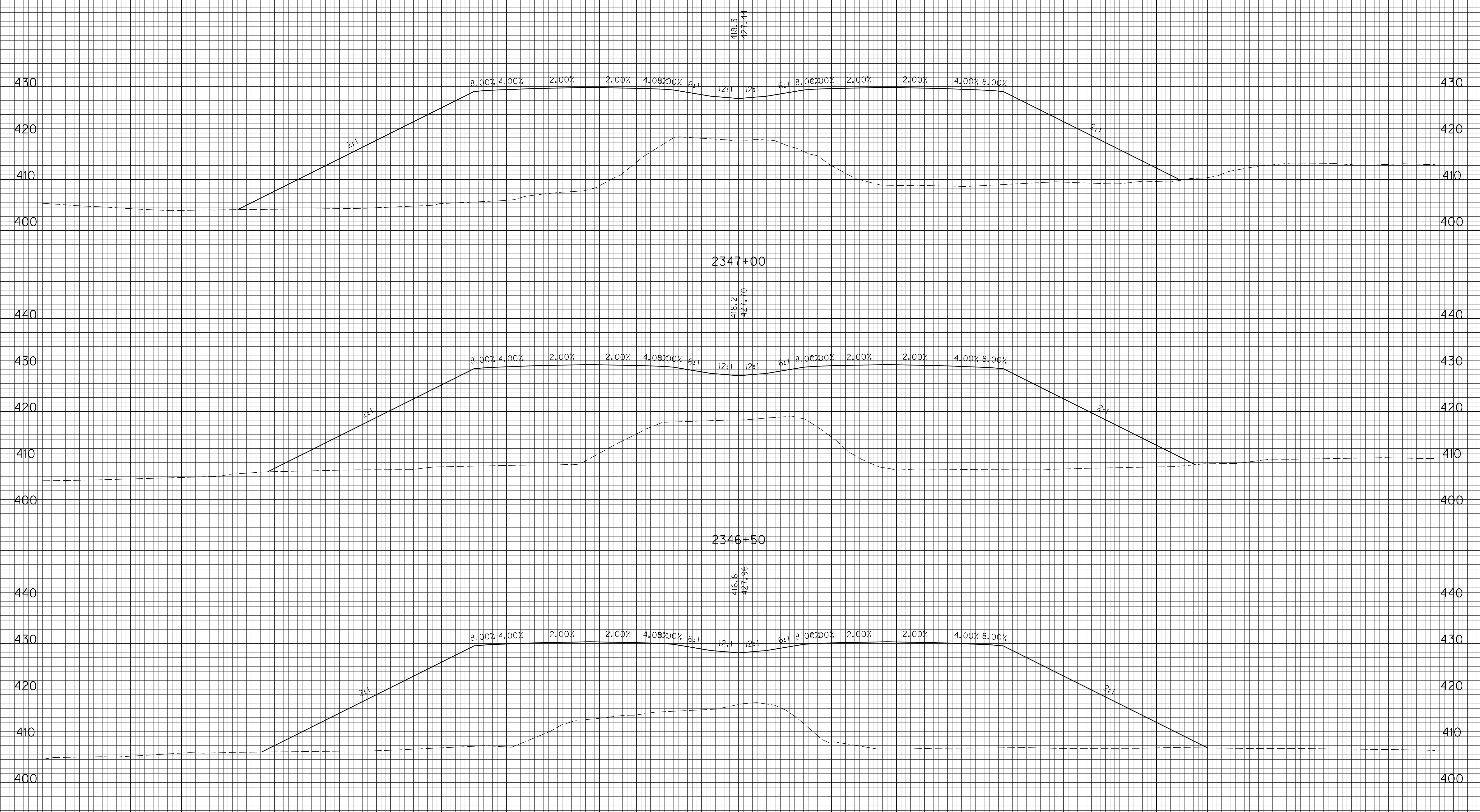
US 641
STA.2344+50 TO STA.2345+50

-150 -140 -130 -120 -110 -100 -90 -80 -70 -60 -50 -40 -30 -20 -10 0 10 20 30 40 50 60 70 80 90

-150 -140 -130 -120 -110 -100 -90 -80 -70 -60 -50 -40 -30 -20 -10 0 10 20 30 40 50 60 70 80 90 100 110

COUNTY OF	ITEM NO.	SHEET NO.
CALDWELL	1-187.31	X196

ROCK ROAD BED	REFILL	EMB. BENCH	GRAN. EMB.	COM	EMB	ROCK EXC	DT LT	DT RT
---------------	--------	------------	------------	-----	-----	----------	-------	-------



FILE NAME: J:\1060\WORKING\4.DGN

USER: mwtzberger
DATE PLOTTED: May 17, 2021

E-SHEET NAME: X19600XS

MicroStation v8.11.9.029

SCALE: 1" = 10' HORIZONTAL
1" = 10' VERTICAL

100 110 120 130 140 150

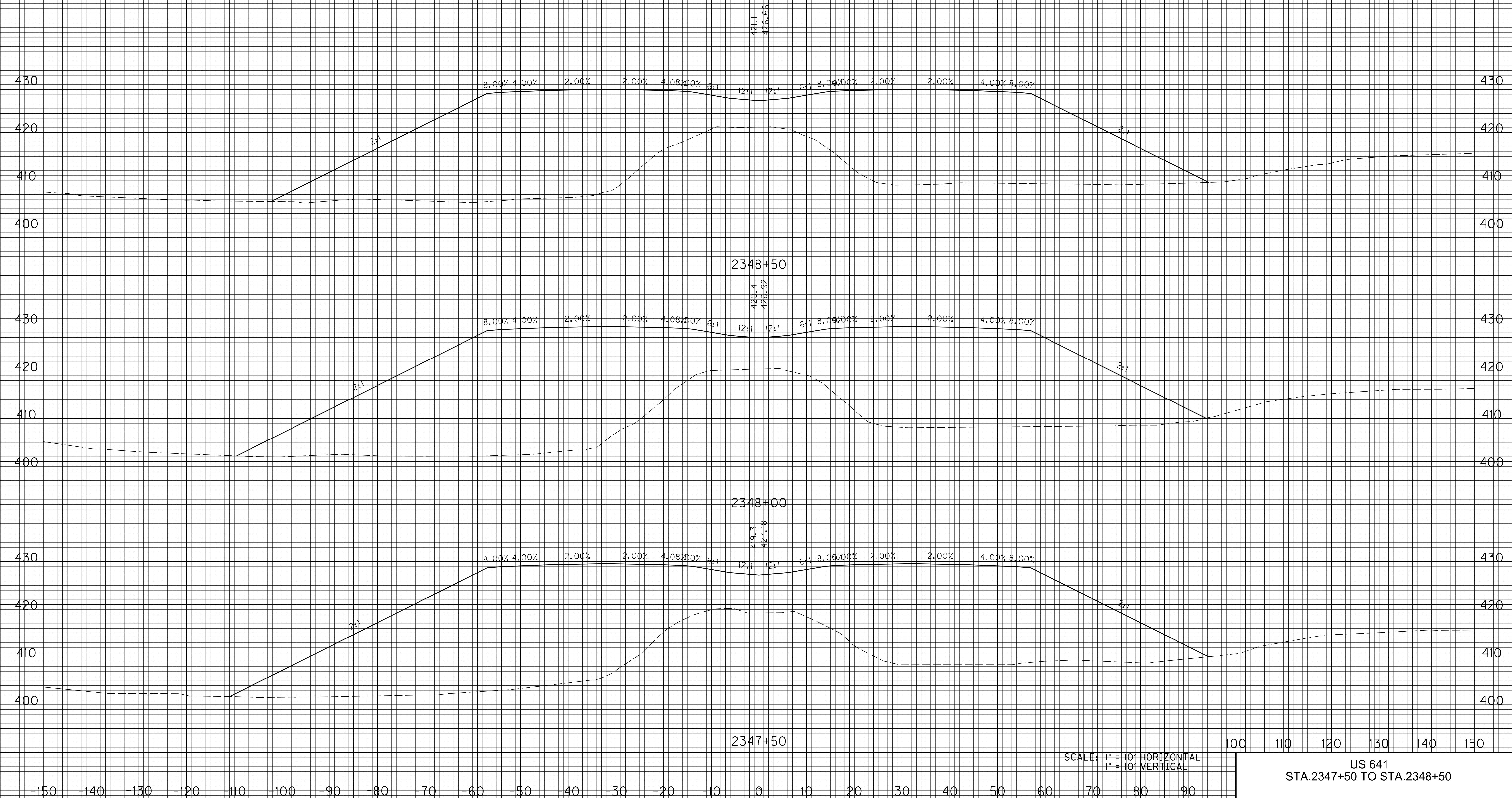
US 641
STA.2346+00 TO STA.2347+00

-150 -140 -130 -120 -110 -100 -90 -80 -70 -60 -50 -40 -30 -20 -10 0 10 20 30 40 50 60 70 80 90

-150 -140 -130 -120 -110 -100 -90 -80 -70 -60 -50 -40 -30 -20 -10 0 10 20 30 40 50 60 70 80 90 100 110

COUNTY OF	ITEM NO.	SHEET NO.
CALDWELL	1-187.31	X197

ROCK ROAD BED	REFILL	EMB. BENCH	GRAN. EMB.	COM	EMB	ROCK EXC	DT LT	DT RT
---------------	--------	------------	------------	-----	-----	----------	-------	-------



FILE NAME: J:\10601\WORKING\4.DGN

USER: mwtzberger
DATE PLOTTED: May 17, 2021

E-SHEET NAME: X19700XS

MicroStation v8.11.9.929

SCALE: 1" = 10' HORIZONTAL
1" = 10' VERTICAL

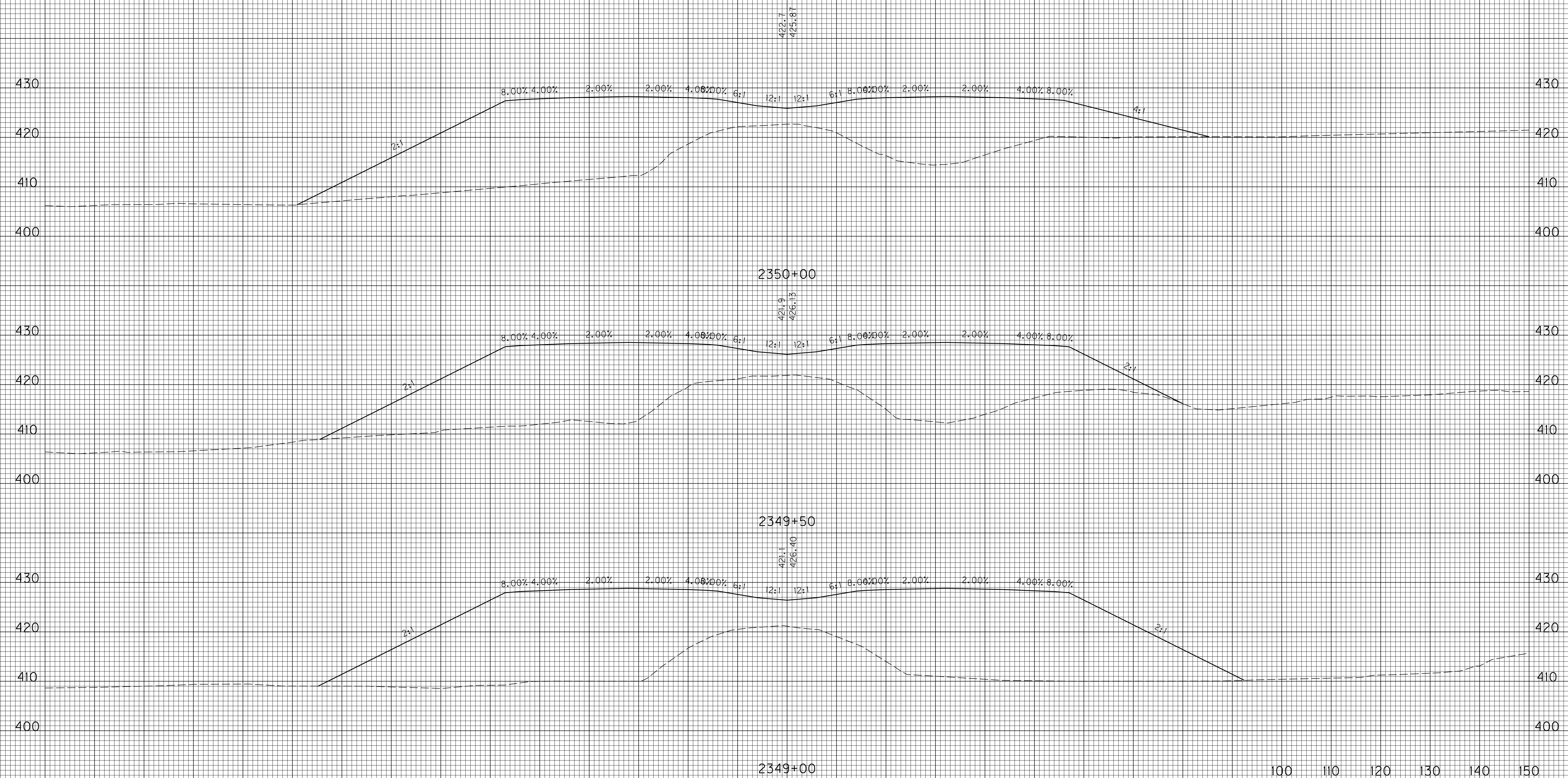
100 110 120 130 140 150

US 641
STA.2347+50 TO STA.2348+50

-150 -140 -130 -120 -110 -100 -90 -80 -70 -60 -50 -40 -30 -20 -10 0 10 20 30 40 50 60 70 80 90 100 110

COUNTY OF	ITEM NO.	SHEET NO.
CALDWELL	1-187.31	X198

ROCK ROAD BED	REFILL	EMB. BENCH	GRAN. EMB.	COM	EMB	ROCK EXC	DT LT	DT RT
---------------	--------	------------	------------	-----	-----	----------	-------	-------



FILE NAME: J:\10601\WORKING4.DGN

USER: mwhzheper
DATE PLOTTED: May 17, 2021

E-SHEET NAME: X19800XS

MicroStation v8.11.9.929

SCALE: 1" = 10' HORIZONTAL
1" = 10' VERTICAL

100 110 120 130 140 150

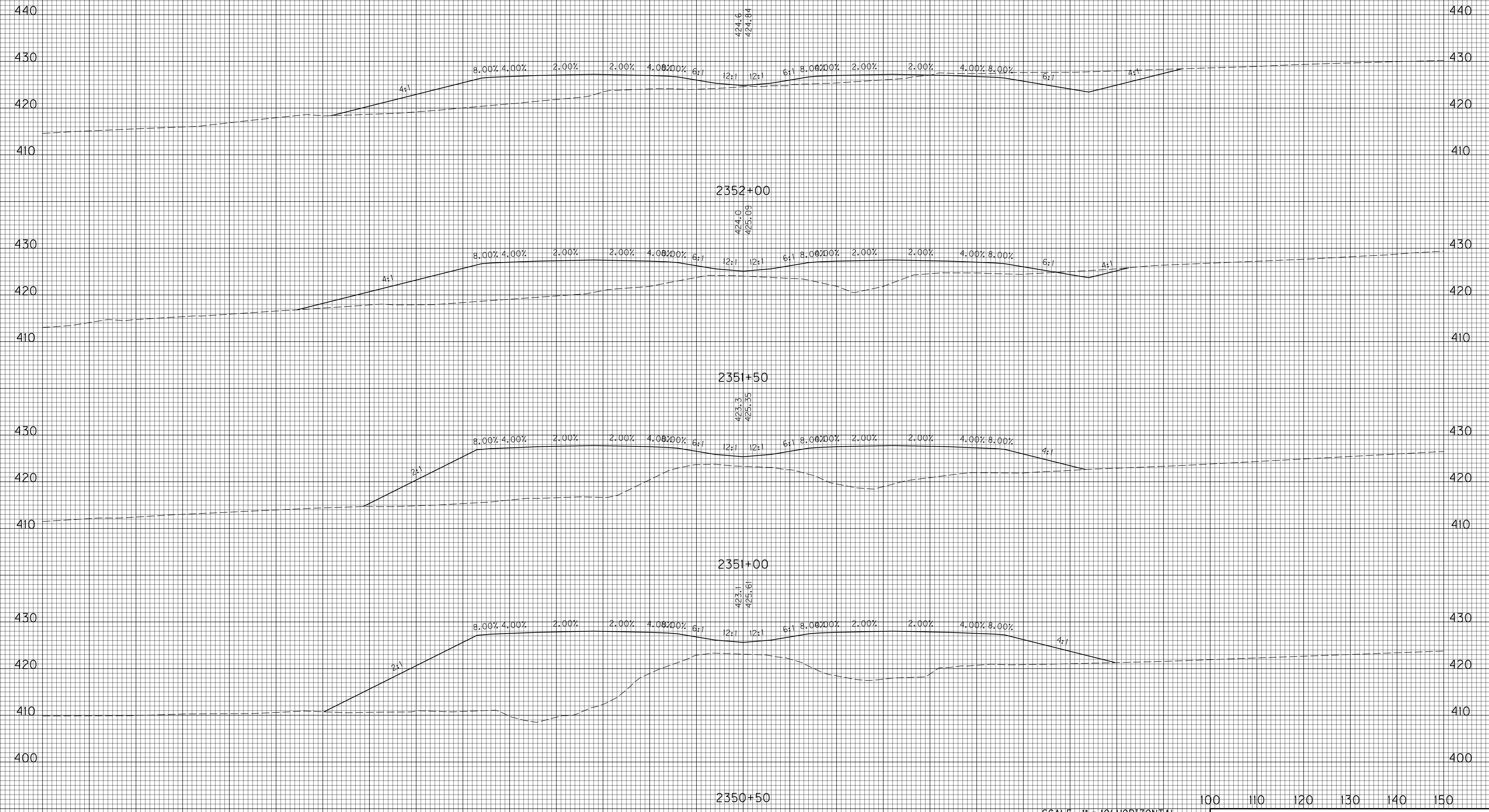
US 641
STA.2349+00 TO STA.2350+00

-150 -140 -130 -120 -110 -100 -90 -80 -70 -60 -50 -40 -30 -20 -10 0 10 20 30 40 50 60 70 80 90

-150 -140 -130 -120 -110 -100 -90 -80 -70 -60 -50 -40 -30 -20 -10 0 10 20 30 40 50 60 70 80 90 100 110

COUNTY OF	ITEM NO.	SHEET NO.
CALDWELL	1-187.31	X199

ROCK ROAD BED	REFILL	EMB. BENCH	GRAN. EMB.	COM	EMB	ROCK EXC	DT LT	DT RT
---------------	--------	------------	------------	-----	-----	----------	-------	-------



SCALE: 1" = 10' HORIZONTAL
1" = 10' VERTICAL

100 110 120 130 140 150

US 641
STA.2350+50 TO STA.2352+00

-150 -140 -130 -120 -110 -100 -90 -80 -70 -60 -50 -40 -30 -20 -10 0 10 20 30 40 50 60 70 80 90

FILE NAME: J:\1060\WORKING4.DGN

USER: mwhzheper
DATE PLOTTED: May 17, 2021

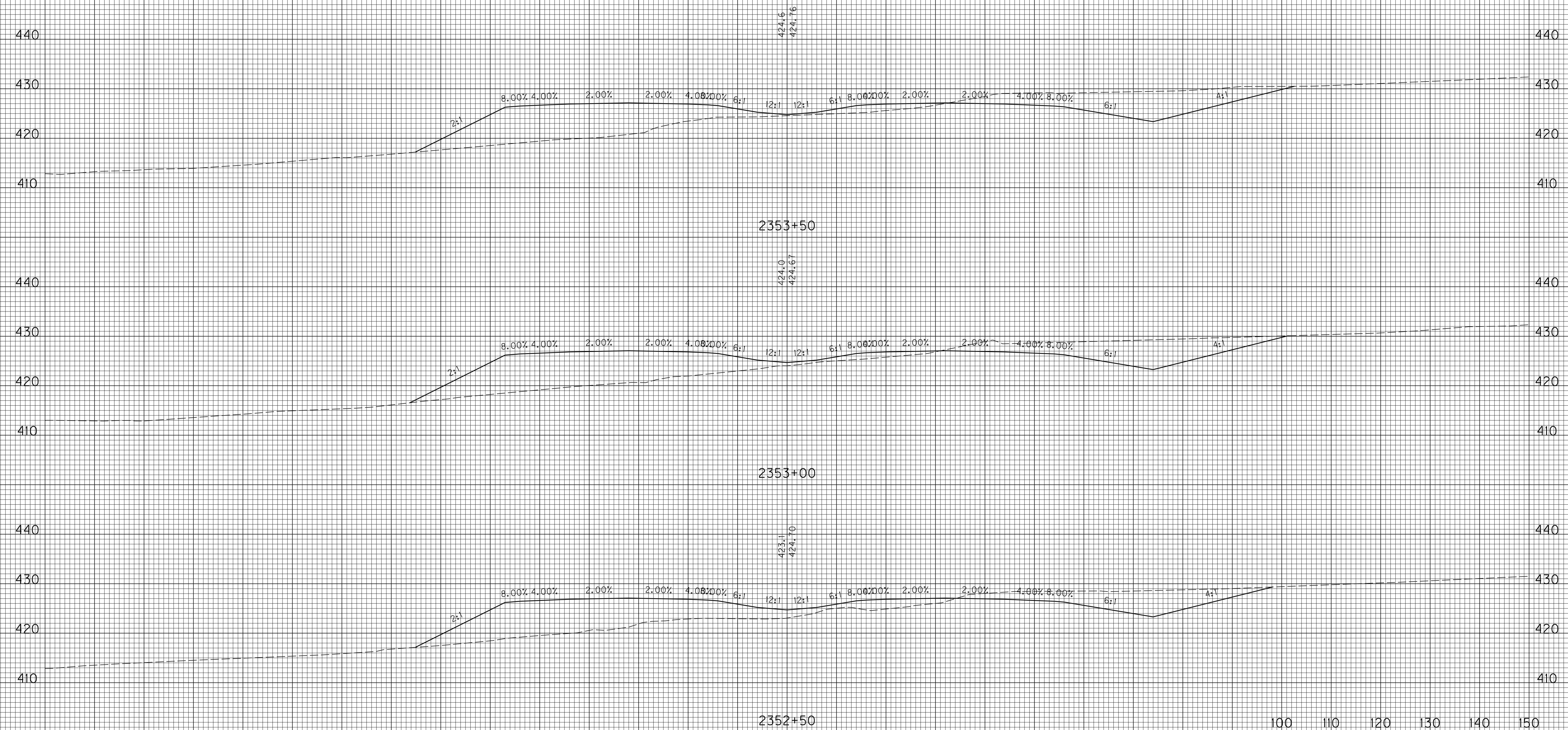
E-SHEET NAME: X19900XS

MicroStation v8.11.9.929

-150 -140 -130 -120 -110 -100 -90 -80 -70 -60 -50 -40 -30 -20 -10 0 10 20 30 40 50 60 70 80 90 100 110

COUNTY OF	ITEM NO.	SHEET NO.
CALDWELL	1-187.31	X200

ROCK ROAD BED	REFILL	EMB. BENCH	GRAN. EMB.	COM	EMB	ROCK EXC	DT LT	DT RT
---------------	--------	------------	------------	-----	-----	----------	-------	-------



FILE NAME: J:\1060\WORKING\4.DGN

USER: mwtzberger
DATE PLOTTED: May 17, 2021

E-SHEET NAME: X2000XS

MicroStation v8.11.9.929

SCALE: 1" = 10' HORIZONTAL
1" = 10' VERTICAL

100 110 120 130 140 150

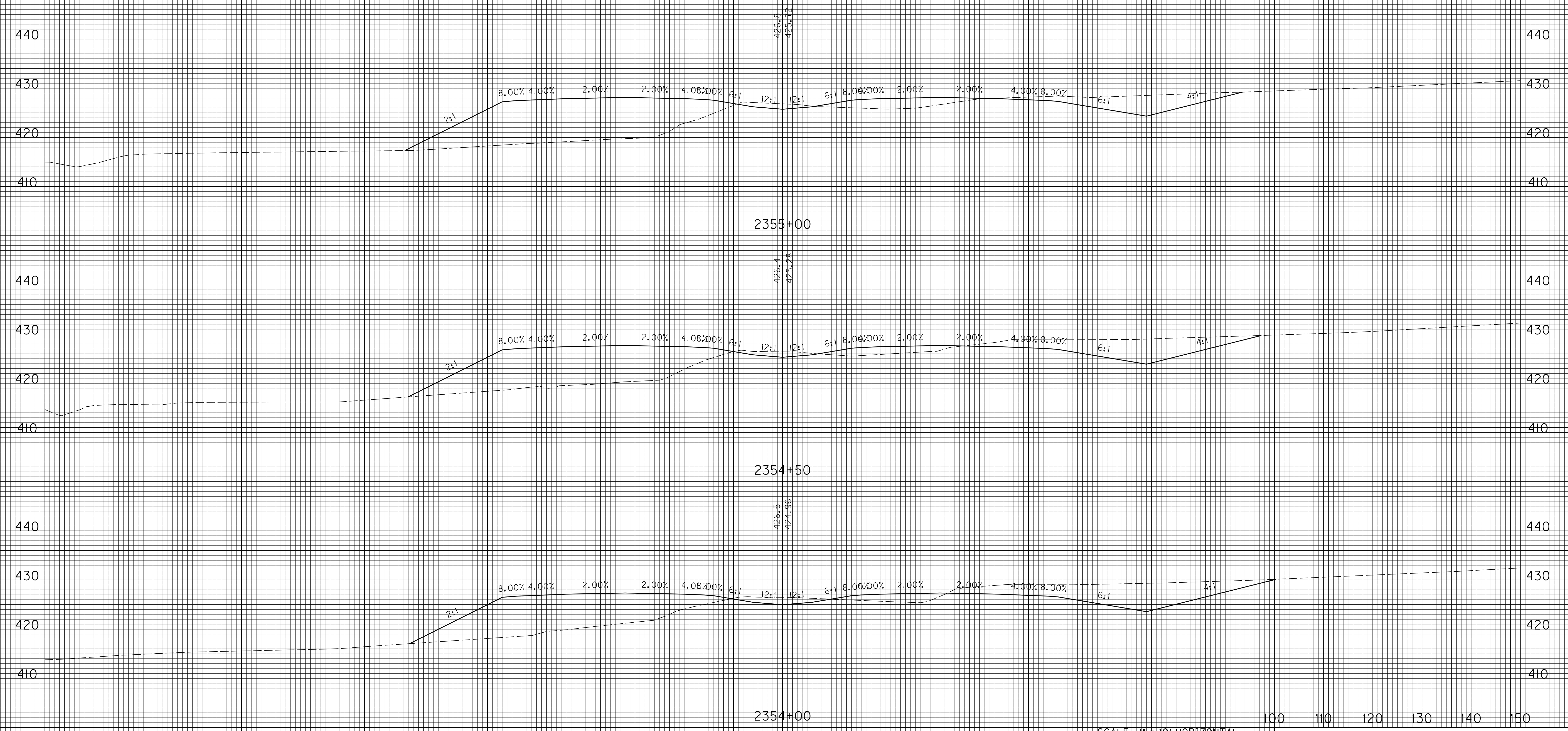
US 641
STA.2352+50 TO STA.2353+50

-150 -140 -130 -120 -110 -100 -90 -80 -70 -60 -50 -40 -30 -20 -10 0 10 20 30 40 50 60 70 80 90

-150 -140 -130 -120 -110 -100 -90 -80 -70 -60 -50 -40 -30 -20 -10 0 10 20 30 40 50 60 70 80 90 100 110

COUNTY OF	ITEM NO.	SHEET NO.
CALDWELL	1-187.31	X201

ROCK ROAD BED	REFILL	EMB. BENCH	GRAN. EMB.	COM	EMB	ROCK EXC	DT LT	DT RT
---------------	--------	------------	------------	-----	-----	----------	-------	-------



FILE NAME: J:\1060\WORKING\4.DGN

USER: mwitzberger
DATE PLOTTED: May 17, 2021

E-SHEET NAME: X20100XS

MicroStation v8.11.9.929

SCALE: 1" = 10' HORIZONTAL
1" = 10' VERTICAL

100 110 120 130 140 150

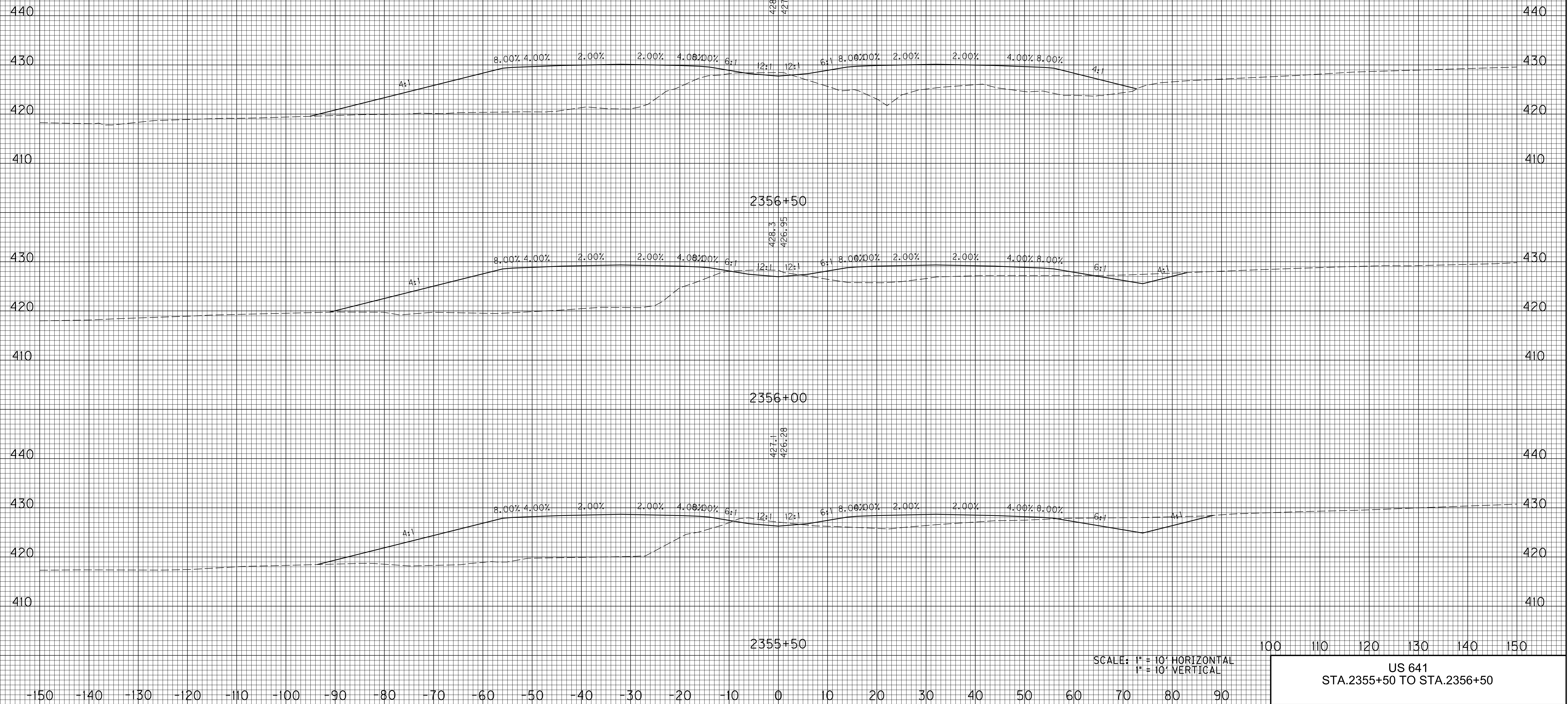
US 641
STA.2354+00 TO STA.2355+00

-150 -140 -130 -120 -110 -100 -90 -80 -70 -60 -50 -40 -30 -20 -10 0 10 20 30 40 50 60 70 80 90

-150 -140 -130 -120 -110 -100 -90 -80 -70 -60 -50 -40 -30 -20 -10 0 10 20 30 40 50 60 70 80 90 100 110

COUNTY OF	ITEM NO.	SHEET NO.
CALDWELL	1-187.31	X202

ROCK ROAD BED	REFILL	EMB. BENCH	GRAN. EMB.	COM	EMB	ROCK EXC	DT LT	DT RT
---------------	--------	------------	------------	-----	-----	----------	-------	-------



FILE NAME: J:\1060\WORKING\4.DGN

USER: mwitzberger
DATE PLOTTED: May 17, 2021

E-SHEET NAME: X20200XS

MicroStation v8.11.9.929

SCALE: 1" = 10' HORIZONTAL
1" = 10' VERTICAL

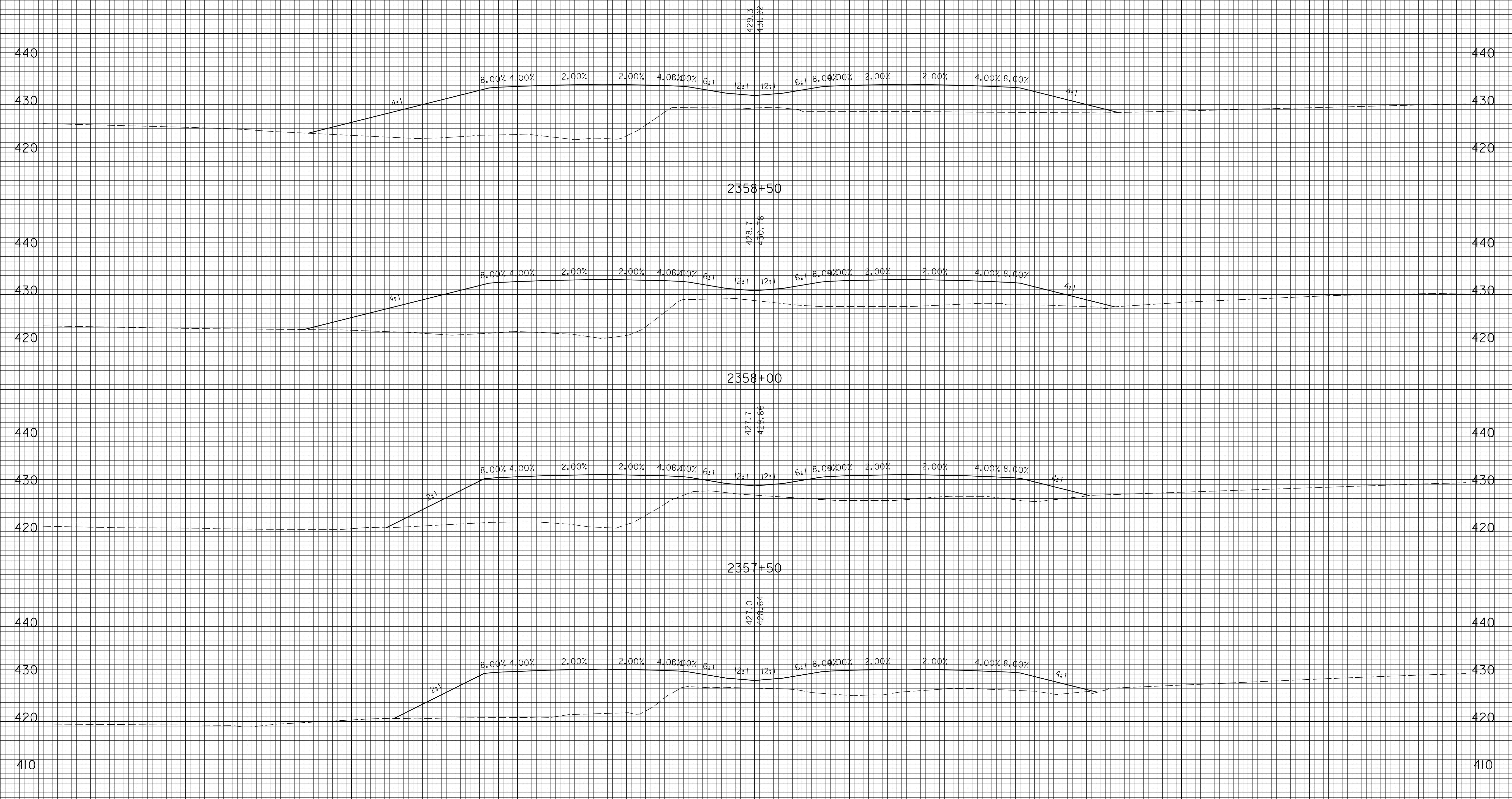
100 110 120 130 140 150

US 641
STA.2355+50 TO STA.2356+50

-150 -140 -130 -120 -110 -100 -90 -80 -70 -60 -50 -40 -30 -20 -10 0 10 20 30 40 50 60 70 80 90 100 110

COUNTY OF	ITEM NO.	SHEET NO.
CALDWELL	1-187.31	X203

ROCK ROAD BED	REFILL	EMB. BENCH	GRAN. EMB.	COM	EMB	ROCK EXC	DT LT	DT RT
---------------	--------	------------	------------	-----	-----	----------	-------	-------



FILE NAME: J:\1060\WORKING\4.DGN

USER: mwtzberger
DATE PLOTTED: May 17, 2021

E-SHEET NAME: X20300XS

MicroStation v8.11.9.929

SCALE: 1" = 10' HORIZONTAL
1" = 10' VERTICAL

100 110 120 130 140 150

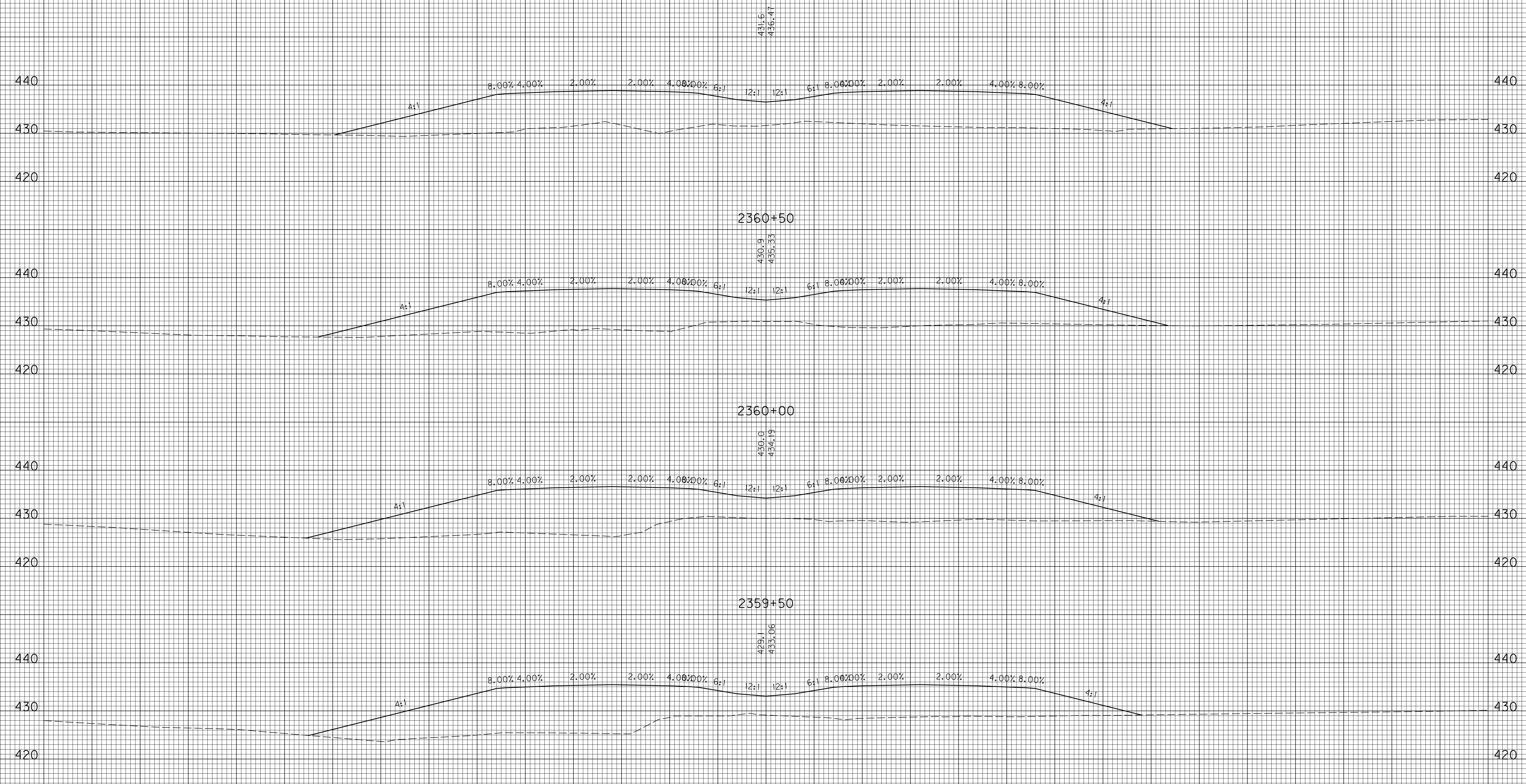
US 641
STA.2357+00 TO STA.2358+50

-150 -140 -130 -120 -110 -100 -90 -80 -70 -60 -50 -40 -30 -20 -10 0 10 20 30 40 50 60 70 80 90

-150 -140 -130 -120 -110 -100 -90 -80 -70 -60 -50 -40 -30 -20 -10 0 10 20 30 40 50 60 70 80 90 100 110

COUNTY OF	ITEM NO.	SHEET NO.
CALDWELL	1-187.31	X204

ROCK ROAD BED	REFILL	EMB. BENCH	GRAN. EMB.	COM	EMB	ROCK EXC	DT LT	DT RT
---------------	--------	------------	------------	-----	-----	----------	-------	-------



FILE NAME: J:\1060\WORKING4.DGN

USER: mwhzherper
DATE PLOTTED: May 17, 2021

E-SHEET NAME: X20400XS

MicroStation v8.11.9.929

SCALE: 1" = 10' HORIZONTAL
1" = 10' VERTICAL

100 110 120 130 140 150

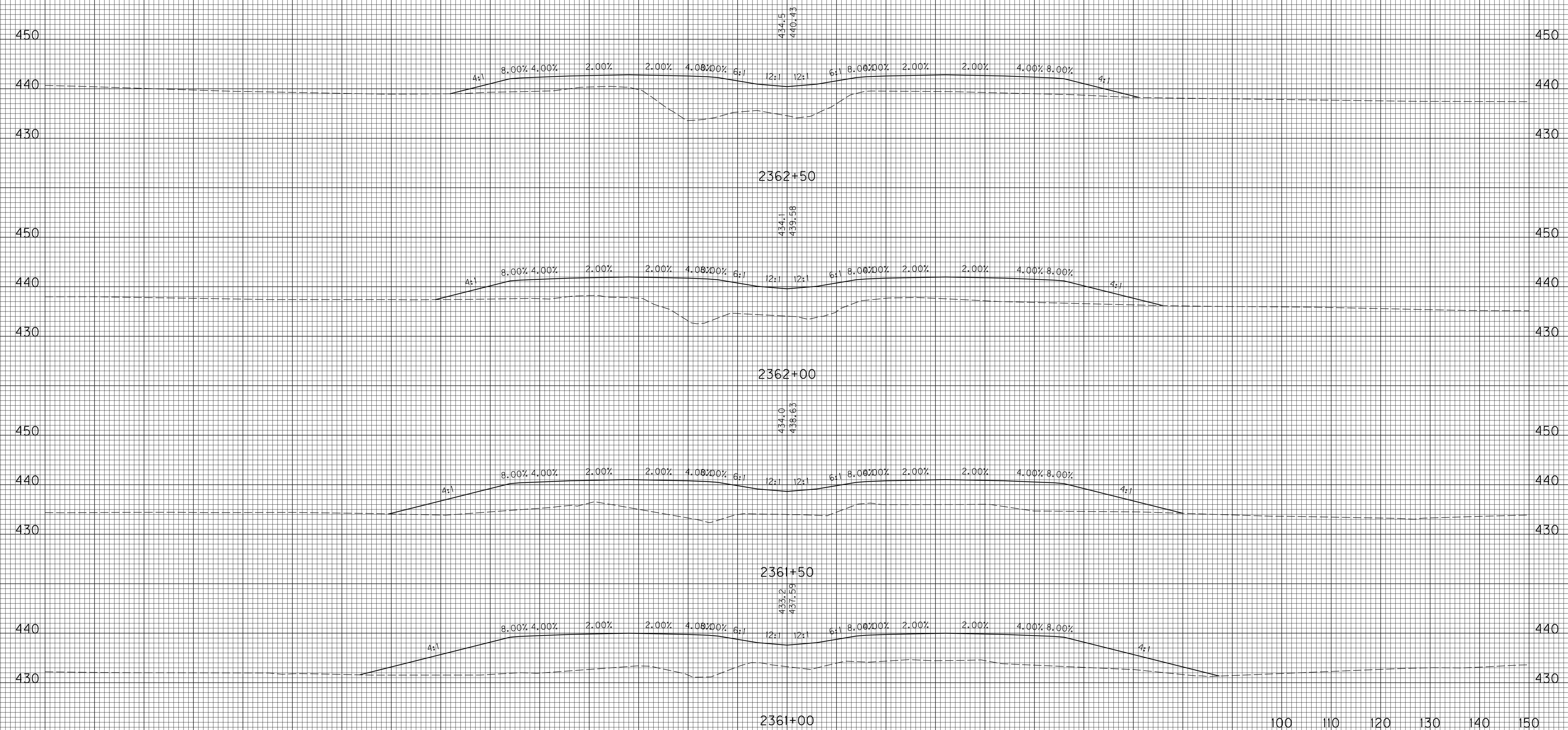
US 641
STA.2359+00 TO STA.2360+50

-150 -140 -130 -120 -110 -100 -90 -80 -70 -60 -50 -40 -30 -20 -10 0 10 20 30 40 50 60 70 80 90

-150 -140 -130 -120 -110 -100 -90 -80 -70 -60 -50 -40 -30 -20 -10 0 10 20 30 40 50 60 70 80 90 100 110

COUNTY OF	ITEM NO.	SHEET NO.
CALDWELL	1-187.31	X205

ROCK ROAD BED	REFILL	EMB. BENCH	GRAN. EMB.	COM	EMB	ROCK EXC	DT LT	DT RT
---------------	--------	------------	------------	-----	-----	----------	-------	-------



SCALE: 1" = 10' HORIZONTAL
1" = 10' VERTICAL

100 110 120 130 140 150

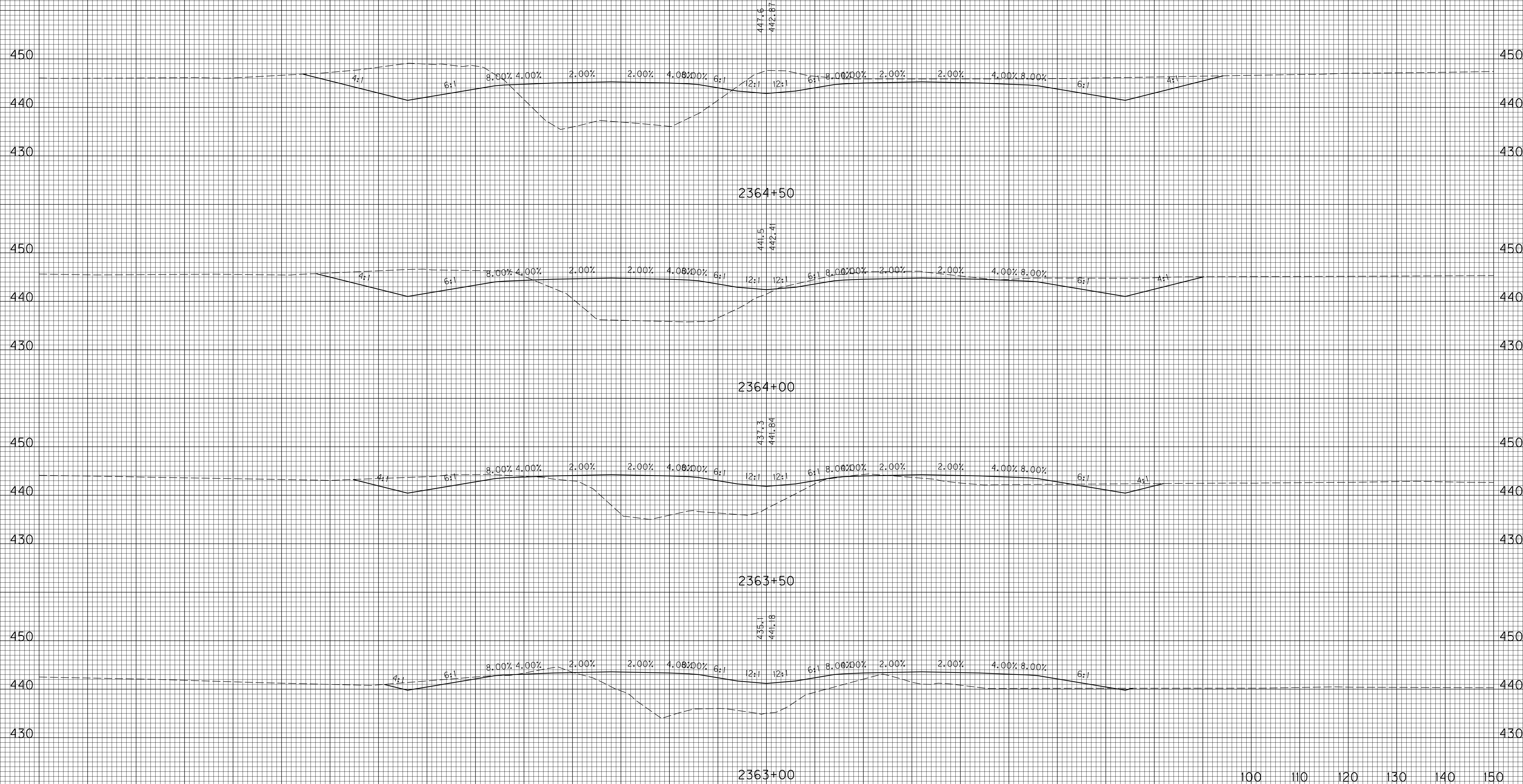
US 641
STA.2361+00 TO STA.2362+50

MicroStation v8.11.9.929
E-SHEET NAME: X20500XS
USER: mwtzberger
DATE PLOTTED: May 17, 2021
FILE NAME: J:\10601\WORKING\4.DGN

-150 -140 -130 -120 -110 -100 -90 -80 -70 -60 -50 -40 -30 -20 -10 0 10 20 30 40 50 60 70 80 90 100 110

COUNTY OF	ITEM NO.	SHEET NO.
CALDWELL	1-187.31	X206

ROCK ROAD BED	REFILL	EMB. BENCH	GRAN. EMB.	COM	EMB	ROCK EXC	DT LT	DT RT
---------------	--------	------------	------------	-----	-----	----------	-------	-------



FILE NAME: J:\1060\WORKING4.DGN

USER: mwitzberger
DATE PLOTTED: May 17, 2021

E-SHEET NAME: X20600XS

MicroStation v8.11.9.929

SCALE: 1" = 10' HORIZONTAL
1" = 10' VERTICAL

100 110 120 130 140 150

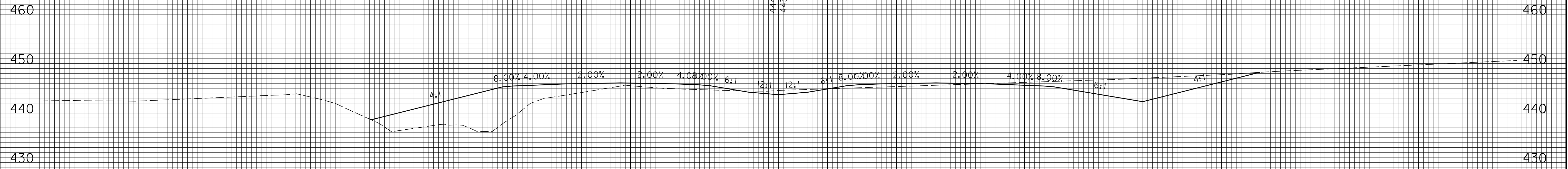
US 641
STA.2363+00 TO STA.2364+50

-150 -140 -130 -120 -110 -100 -90 -80 -70 -60 -50 -40 -30 -20 -10 0 10 20 30 40 50 60 70 80 90

-150 -140 -130 -120 -110 -100 -90 -80 -70 -60 -50 -40 -30 -20 -10 0 10 20 30 40 50 60 70 80 90 100 110

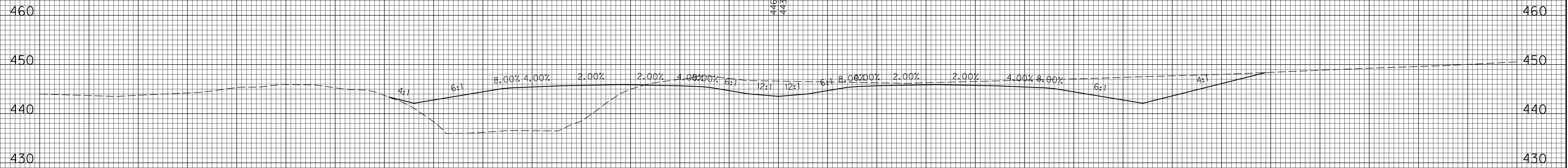
COUNTY OF	ITEM NO.	SHEET NO.
CALDWELL	1-187.31	X207

ROCK ROAD BED	REFILL	EMB. BENCH	GRAN. EMB.	COM	EMB	ROCK EXC	DT LT	DT RT
---------------	--------	------------	------------	-----	-----	----------	-------	-------



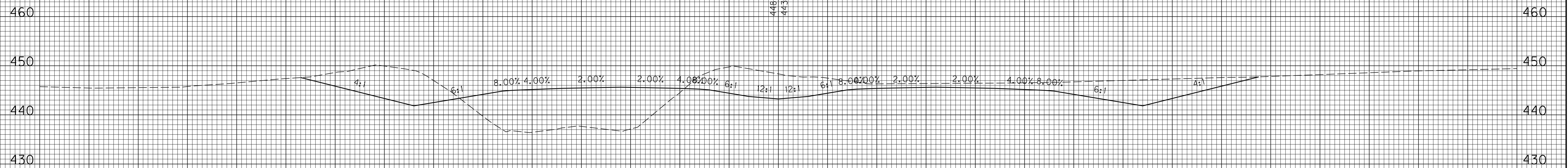
2366+00

444.5
443.70



2365+50

446.6
443.52



2365+00

448.3
443.24

SCALE: 1" = 10' HORIZONTAL
1" = 10' VERTICAL

US 641
STA.2365+00 TO STA.2366+00

FILE NAME: J:\1060\WORKING\4.DGN

USER: mwtzberger
DATE PLOTTED: May 17, 2021

E-SHEET NAME: X20700XS

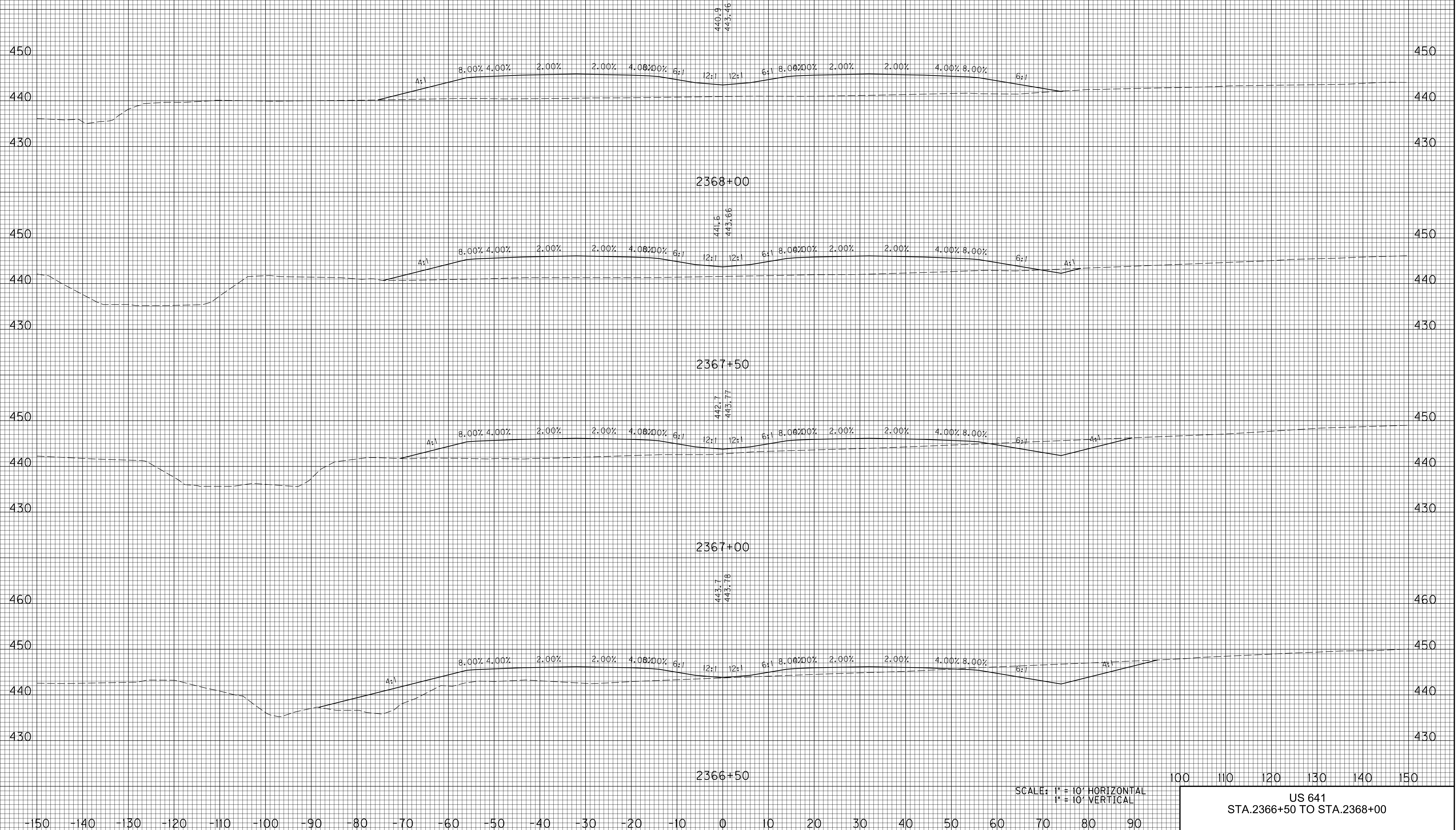
MicroStation v8.11.9.929

-150 -140 -130 -120 -110 -100 -90 -80 -70 -60 -50 -40 -30 -20 -10 0 10 20 30 40 50 60 70 80 90

-150 -140 -130 -120 -110 -100 -90 -80 -70 -60 -50 -40 -30 -20 -10 0 10 20 30 40 50 60 70 80 90 100 110

COUNTY OF	ITEM NO.	SHEET NO.
CALDWELL	1-187.31	X208

ROCK ROAD BED	REFILL	EMB. BENCH	GRAN. EMB.	COM	EMB	ROCK EXC	DT LT	DT RT
---------------	--------	------------	------------	-----	-----	----------	-------	-------



FILE NAME: J:\1060\WORKING\4.DGN

USER: mwhzheper
DATE PLOTTED: May 17, 2021

E-SHEET NAME: X20800XS

MicroStation v8.11.9.029

100 110 120 130 140 150

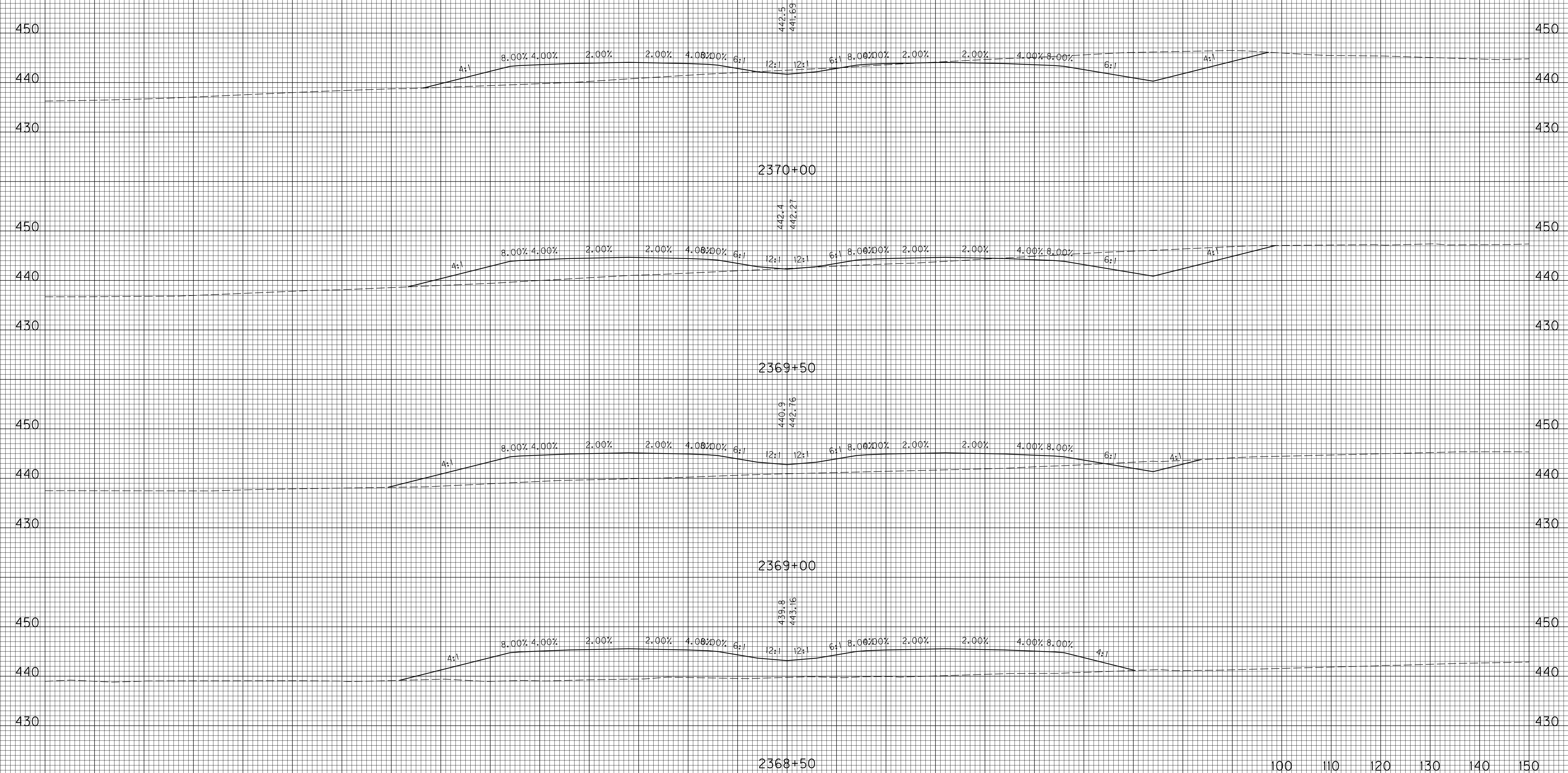
SCALE: 1" = 10' HORIZONTAL
1" = 10' VERTICAL

US 641
STA.2366+50 TO STA.2368+00

-150 -140 -130 -120 -110 -100 -90 -80 -70 -60 -50 -40 -30 -20 -10 0 10 20 30 40 50 60 70 80 90 100 110

COUNTY OF	ITEM NO.	SHEET NO.
CALDWELL	1-187.31	X209

ROCK ROAD BED	REFILL	EMB. BENCH	GRAN. EMB.	COM	EMB	ROCK EXC	DT LT	DT RT
---------------	--------	------------	------------	-----	-----	----------	-------	-------



FILE NAME: J:\1060\WORKING4.DGN

USER: mwhzberger
DATE PLOTTED: May 17, 2021

E-SHEET NAME: X20900XS

MicroStation v8.11.9.929

SCALE: 1" = 10' HORIZONTAL
1" = 10' VERTICAL

100 110 120 130 140 150

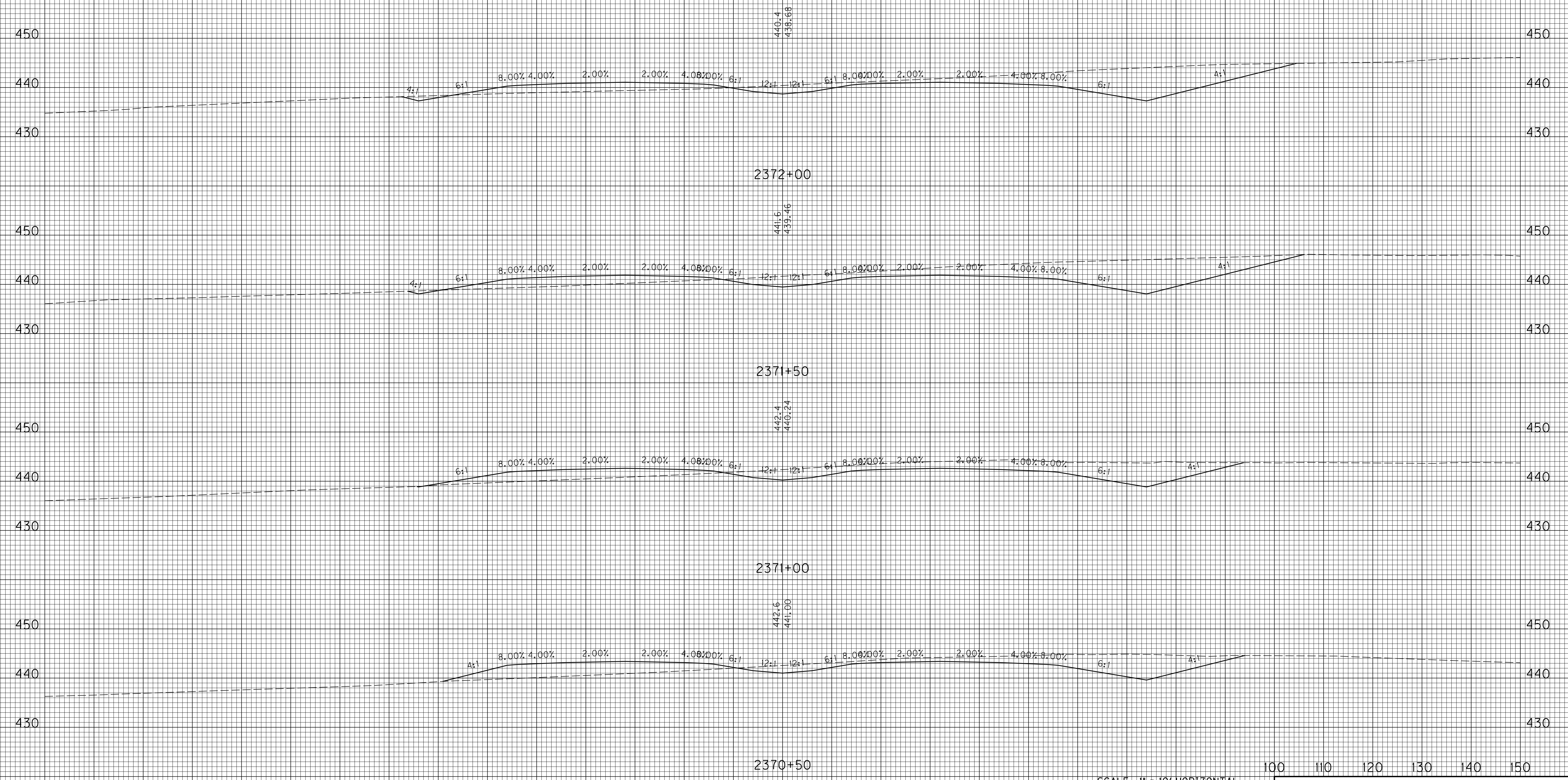
US 641
STA.2368+50 TO STA.2370+00

-150 -140 -130 -120 -110 -100 -90 -80 -70 -60 -50 -40 -30 -20 -10 0 10 20 30 40 50 60 70 80 90

-150 -140 -130 -120 -110 -100 -90 -80 -70 -60 -50 -40 -30 -20 -10 0 10 20 30 40 50 60 70 80 90 100 110

COUNTY OF	ITEM NO.	SHEET NO.
CALDWELL	1-187.31	X210

ROCK ROAD BED	REFILL	EMB. BENCH	GRAN. EMB.	COM	EMB	ROCK EXC	DT LT	DT RT
---------------	--------	------------	------------	-----	-----	----------	-------	-------



FILE NAME: J:\1060\WORKING4.DGN

USER: mwitzberger
DATE PLOTTED: May 17, 2021

E-SHEET NAME: X2100XS

MicroStation v8.11.9.929

SCALE: 1" = 10' HORIZONTAL
1" = 10' VERTICAL

100 110 120 130 140 150

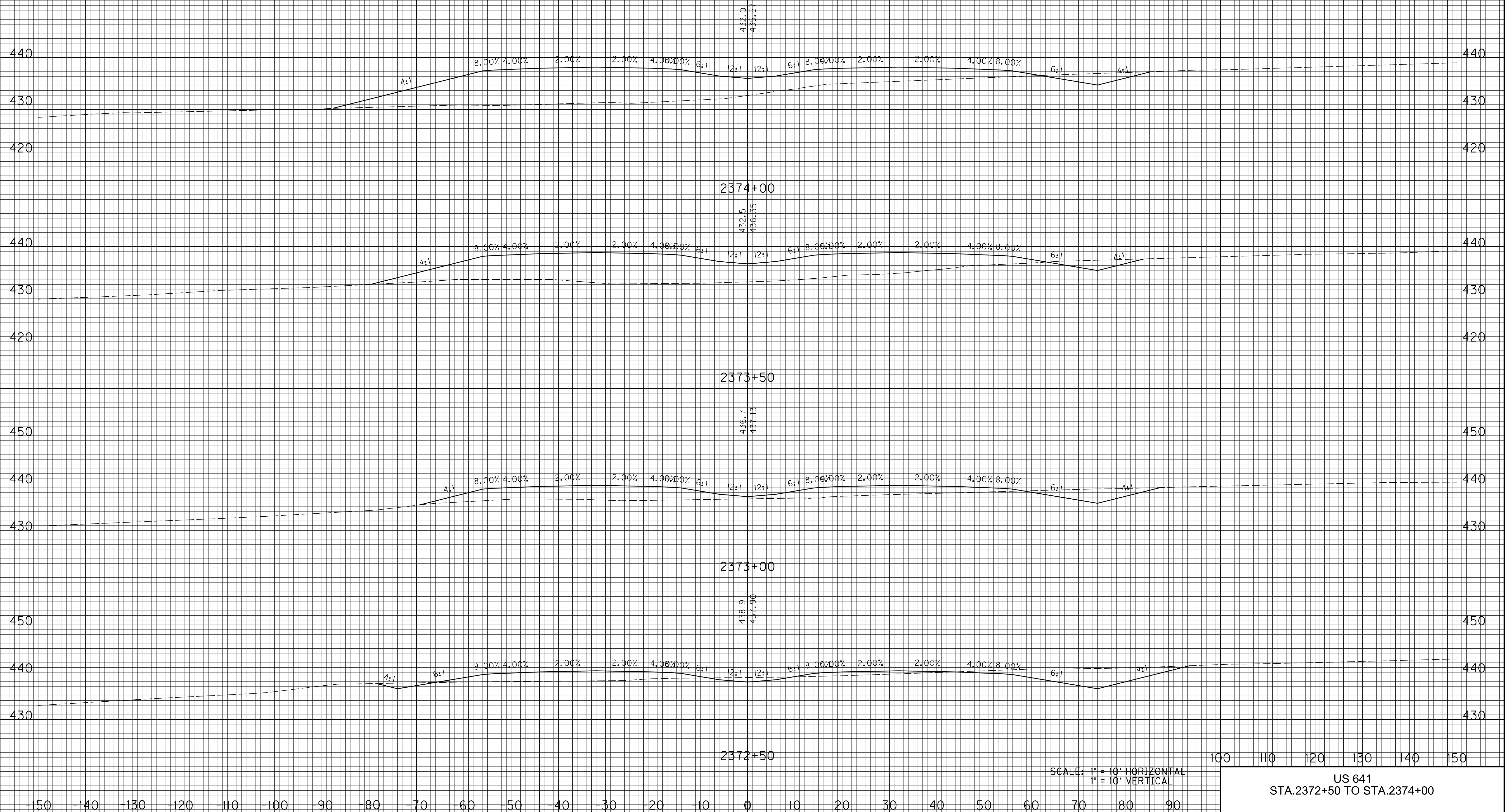
US 641
STA.2370+50 TO STA.2372+00

-150 -140 -130 -120 -110 -100 -90 -80 -70 -60 -50 -40 -30 -20 -10 0 10 20 30 40 50 60 70 80 90

-150 -140 -130 -120 -110 -100 -90 -80 -70 -60 -50 -40 -30 -20 -10 0 10 20 30 40 50 60 70 80 90 100 110

COUNTY OF	ITEM NO.	SHEET NO.
CALDWELL	1-187.31	X211

ROCK ROAD BED	REFILL	EMB. BENCH	GRAN. EMB.	COM	EMB	ROCK EXC	DT LT	DT RT
---------------	--------	------------	------------	-----	-----	----------	-------	-------



FILE NAME: J:\1060\WORKING4.DGN

USER: mwtzberger
DATE PLOTTED: May 17, 2021

E-SHEET NAME: X21100XS

MicroStation v8.11.9.929

SCALE: 1" = 10' HORIZONTAL
1" = 10' VERTICAL

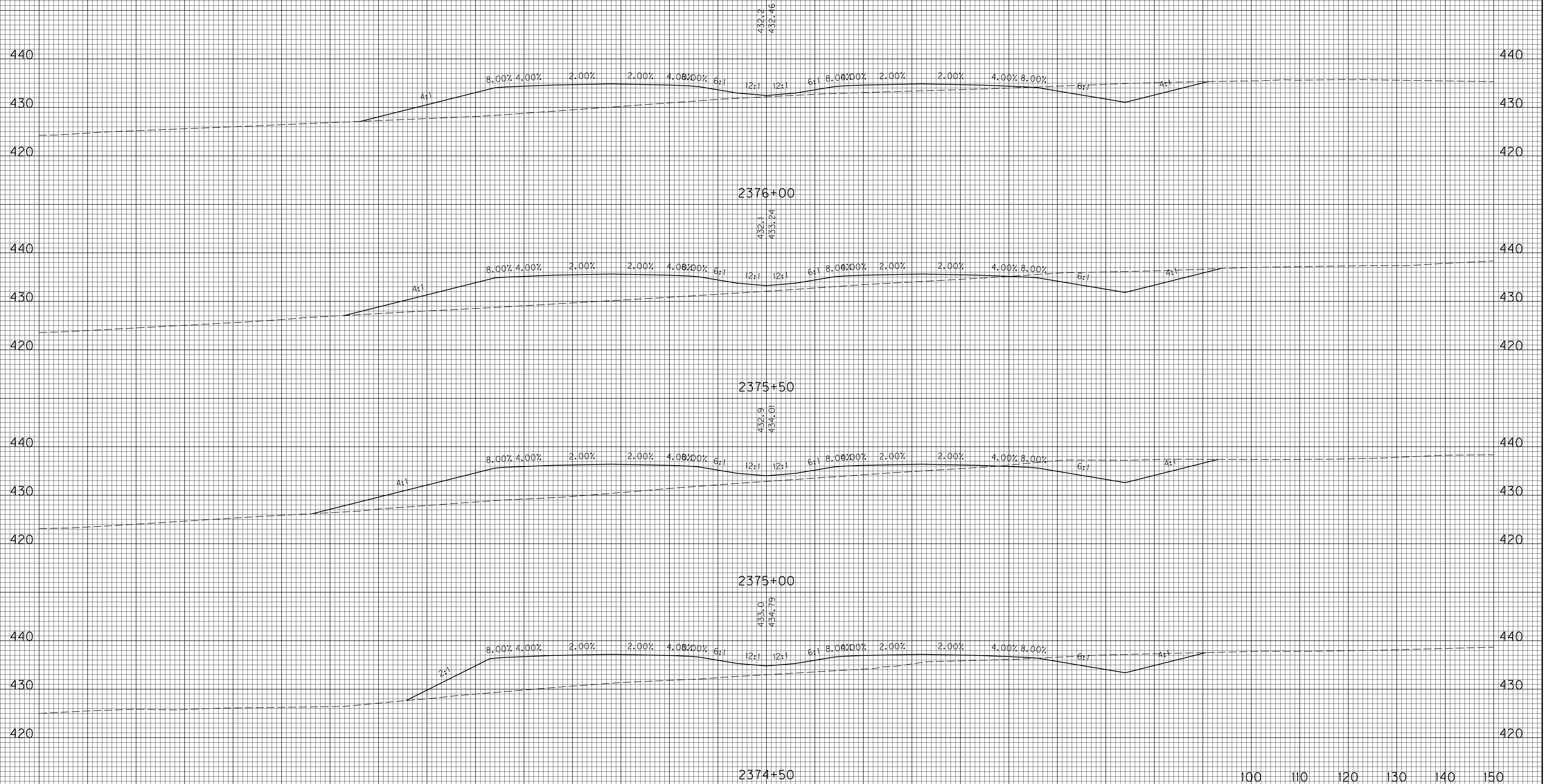
100 110 120 130 140 150

US 641
STA.2372+50 TO STA.2374+00

-150 -140 -130 -120 -110 -100 -90 -80 -70 -60 -50 -40 -30 -20 -10 0 10 20 30 40 50 60 70 80 90 100 110

COUNTY OF	ITEM NO.	SHEET NO.
CALDWELL	1-187.31	X212

ROCK ROAD BED	REFILL	EMB. BENCH	GRAN. EMB.	COM	EMB	ROCK EXC	DT LT	DT RT
---------------	--------	------------	------------	-----	-----	----------	-------	-------



FILE NAME: J:\1060\WORKING\4.DGN

USER: mwitzberger
DATE PLOTTED: May 17, 2021

E-SHEET NAME: X21200XS

MicroStation v8.11.9.929

SCALE: 1" = 10' HORIZONTAL
1" = 10' VERTICAL

100 110 120 130 140 150

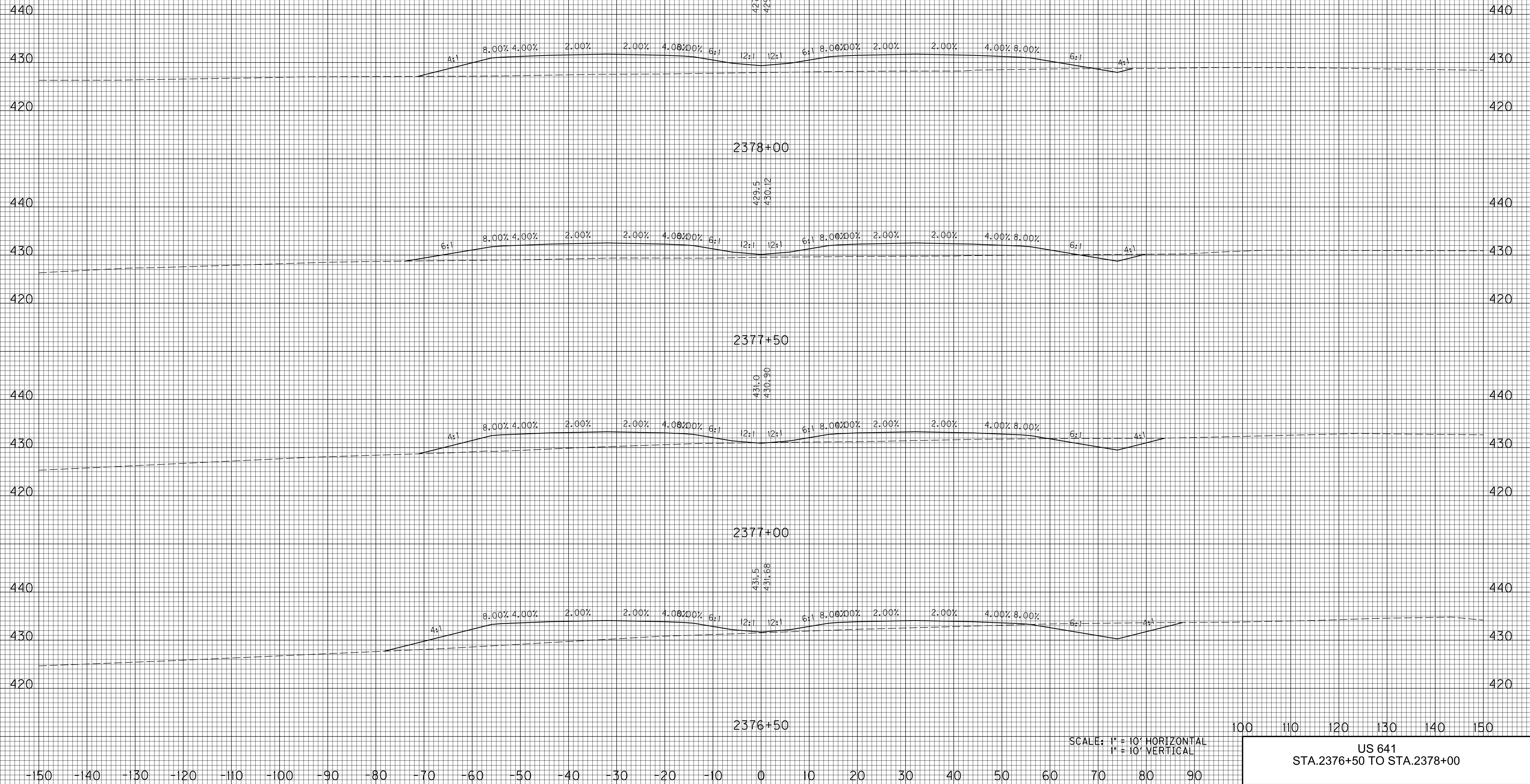
US 641
STA.2374+50 TO STA.2376+00

-150 -140 -130 -120 -110 -100 -90 -80 -70 -60 -50 -40 -30 -20 -10 0 10 20 30 40 50 60 70 80 90

-150 -140 -130 -120 -110 -100 -90 -80 -70 -60 -50 -40 -30 -20 -10 0 10 20 30 40 50 60 70 80 90 100 110

COUNTY OF	ITEM NO.	SHEET NO.
CALDWELL	1-187.31	X213

ROCK ROAD BED	REFILL	EMB. BENCH	GRAN. EMB.	COM	EMB	ROCK EXC	DT LT	DT RT
---------------	--------	------------	------------	-----	-----	----------	-------	-------



FILE NAME: J:\1060\WORKING4.DGN

USER: mwitzberger
DATE PLOTTED: May 17, 2021

E-SHEET NAME: X21300XS

MicroStation v8.11.9.029

SCALE: 1" = 10' HORIZONTAL
1" = 10' VERTICAL

100 110 120 130 140 150

US 641
STA.2376+50 TO STA.2378+00

-150 -140 -130 -120 -110 -100 -90 -80 -70 -60 -50 -40 -30 -20 -10 0 10 20 30 40 50 60 70 80 90 100 110

COUNTY OF	ITEM NO.	SHEET NO.
CALDWELL	1-187.31	X214

ROCK ROAD BED	REFILL	EMB. BENCH	GRAN. EMB.	COM	EMB	ROCK EXC	DT LT	DT RT
---------------	--------	------------	------------	-----	-----	----------	-------	-------

430 426.23 419.0 8.00% 4.00% 2.00% 2.00% 4.00% 2.00% 6:1 12:1 12:1 6:1 8.00% 2.00% 2.00% 4.00% 8.00% 430

420 421.4 427.01 8.00% 4.00% 2.00% 2.00% 4.00% 2.00% 6:1 12:1 12:1 6:1 8.00% 2.00% 2.00% 4.00% 8.00% 420

2380+00

430 427.79 424.0 8.00% 4.00% 2.00% 2.00% 4.00% 2.00% 6:1 12:1 12:1 6:1 8.00% 2.00% 2.00% 4.00% 8.00% 430

420 428.57 426.0 8.00% 4.00% 2.00% 2.00% 4.00% 2.00% 6:1 12:1 12:1 6:1 8.00% 2.00% 2.00% 4.00% 8.00% 420

2379+50

440 428.57 426.0 8.00% 4.00% 2.00% 2.00% 4.00% 2.00% 6:1 12:1 12:1 6:1 8.00% 2.00% 2.00% 4.00% 8.00% 440

430 428.57 426.0 8.00% 4.00% 2.00% 2.00% 4.00% 2.00% 6:1 12:1 12:1 6:1 8.00% 2.00% 2.00% 4.00% 8.00% 430

420 428.57 426.0 8.00% 4.00% 2.00% 2.00% 4.00% 2.00% 6:1 12:1 12:1 6:1 8.00% 2.00% 2.00% 4.00% 8.00% 420

2379+00

440 428.57 426.0 8.00% 4.00% 2.00% 2.00% 4.00% 2.00% 6:1 12:1 12:1 6:1 8.00% 2.00% 2.00% 4.00% 8.00% 440

430 428.57 426.0 8.00% 4.00% 2.00% 2.00% 4.00% 2.00% 6:1 12:1 12:1 6:1 8.00% 2.00% 2.00% 4.00% 8.00% 430

420 428.57 426.0 8.00% 4.00% 2.00% 2.00% 4.00% 2.00% 6:1 12:1 12:1 6:1 8.00% 2.00% 2.00% 4.00% 8.00% 420

2378+50

SCALE: 1" = 10' HORIZONTAL
1" = 10' VERTICAL

100 110 120 130 140 150

US 641
STA.2378+50 TO STA.2380+00

-150 -140 -130 -120 -110 -100 -90 -80 -70 -60 -50 -40 -30 -20 -10 0 10 20 30 40 50 60 70 80 90

FILE NAME: J:\10601\WORKING\4.DGN

USER: mwtzberger
DATE PLOTTED: May 17, 2021

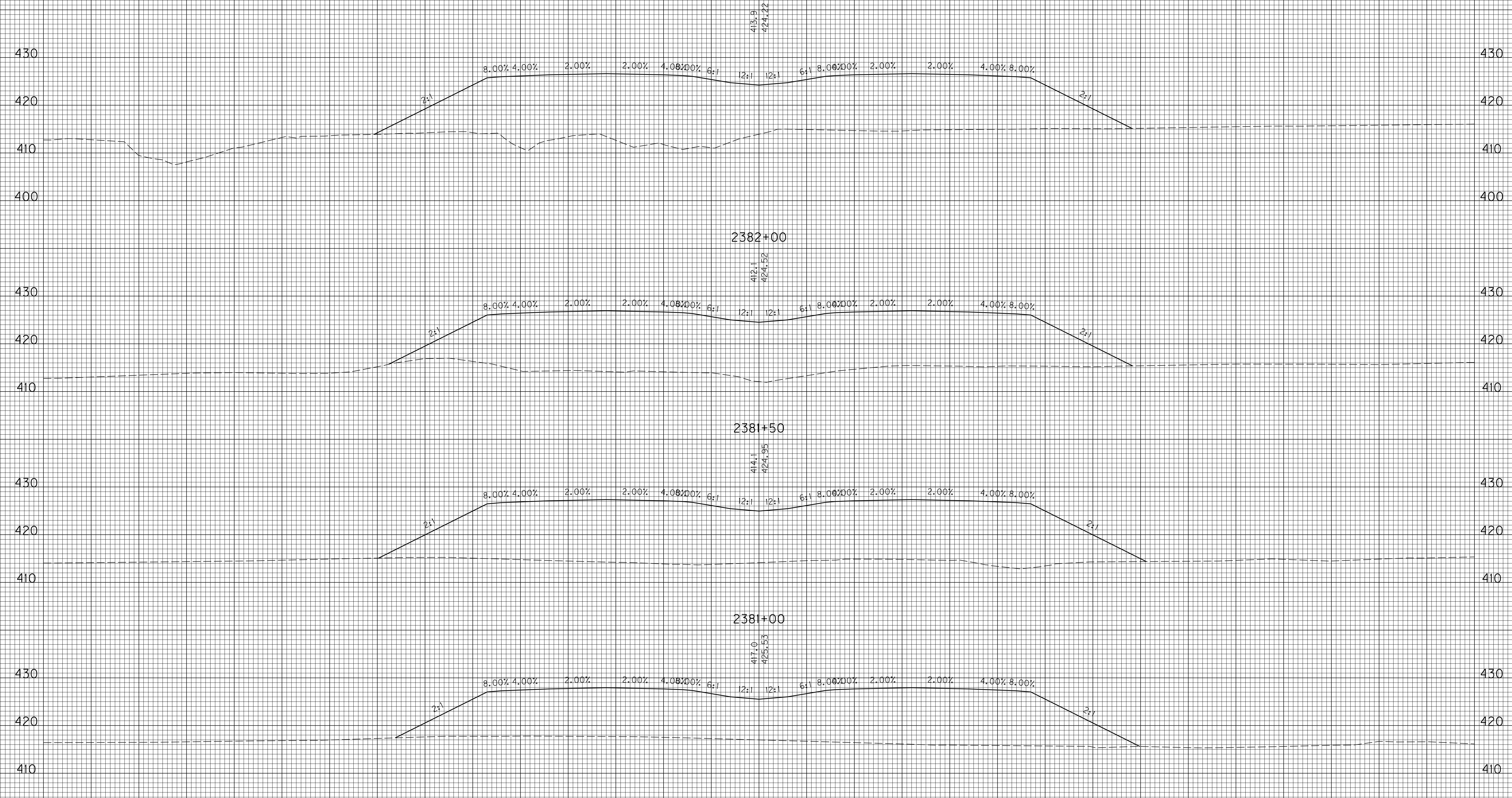
E-SHEET NAME: X21400XS

MicroStation v8.11.9.029

-150 -140 -130 -120 -110 -100 -90 -80 -70 -60 -50 -40 -30 -20 -10 0 10 20 30 40 50 60 70 80 90 100 110

COUNTY OF	ITEM NO.	SHEET NO.
CALDWELL	1-187.31	X215

ROCK ROAD BED	REFILL	EMB. BENCH	GRAN. EMB.	COM	EMB	ROCK EXC	DT LT	DT RT
---------------	--------	------------	------------	-----	-----	----------	-------	-------



FILE NAME: J:\10601\WORKING\4.DGN

USER: mwtzberger
DATE PLOTTED: May 17, 2021

E-SHEET NAME: X21500XS

MicroStation v8.11.9.929

SCALE: 1" = 10' HORIZONTAL
1" = 10' VERTICAL

100 110 120 130 140 150

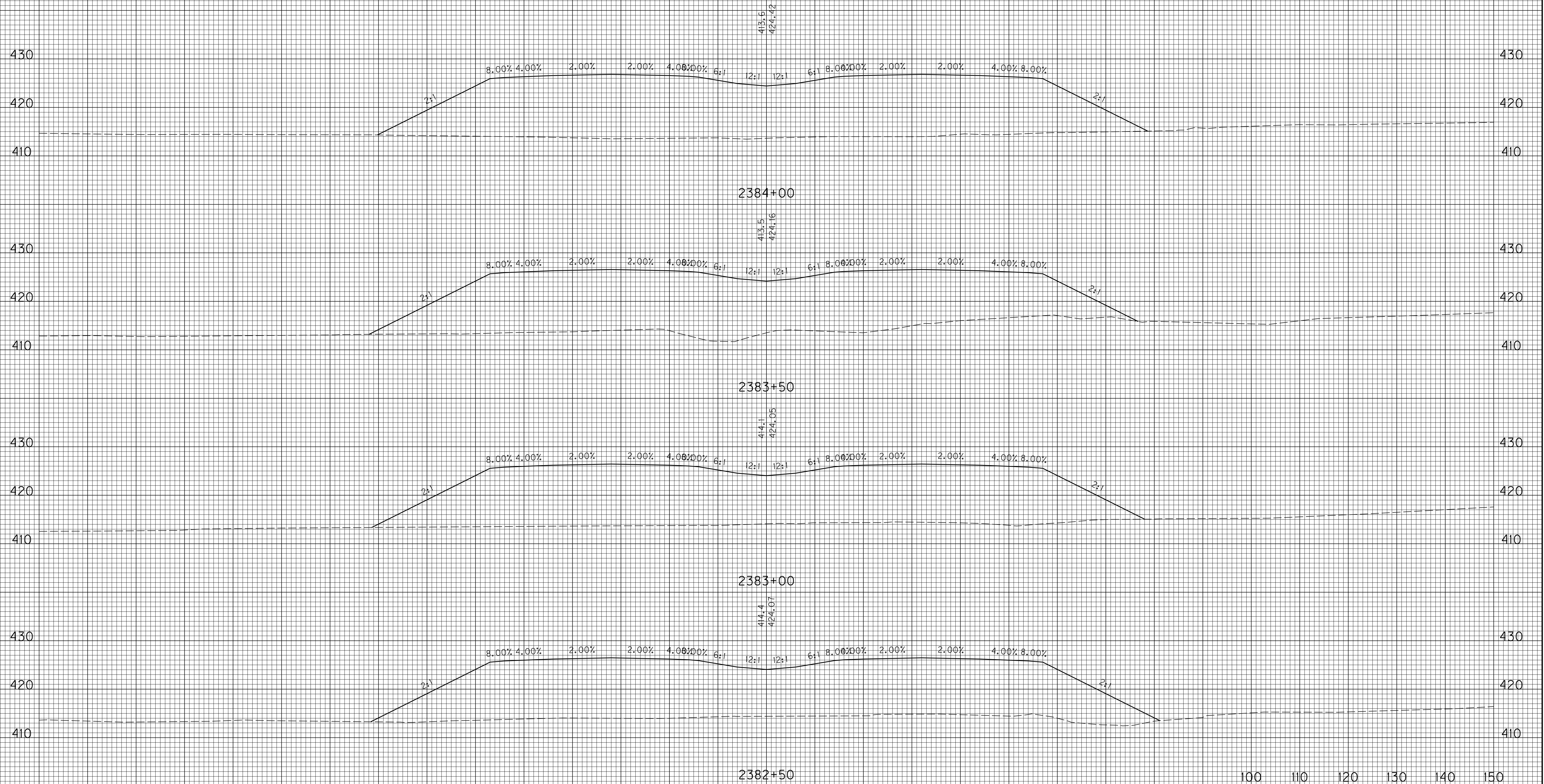
US 641
STA.2380+50 TO STA.2382+00

-150 -140 -130 -120 -110 -100 -90 -80 -70 -60 -50 -40 -30 -20 -10 0 10 20 30 40 50 60 70 80 90

-150 -140 -130 -120 -110 -100 -90 -80 -70 -60 -50 -40 -30 -20 -10 0 10 20 30 40 50 60 70 80 90 100 110

COUNTY OF	ITEM NO.	SHEET NO.
CALDWELL	1-187.31	X216

ROCK ROAD BED	REFILL	EMB. BENCH	GRAN. EMB.	COM	EMB	ROCK EXC	DT LT	DT RT
---------------	--------	------------	------------	-----	-----	----------	-------	-------



FILE NAME: J:\10601\WORKING\4.DGN

USER: mwitzberger
DATE PLOTTED: May 17, 2021

E-SHEET NAME: X21600XS

MicroStation v8.11.9.029

SCALE: 1" = 10' HORIZONTAL
1" = 10' VERTICAL

100 110 120 130 140 150

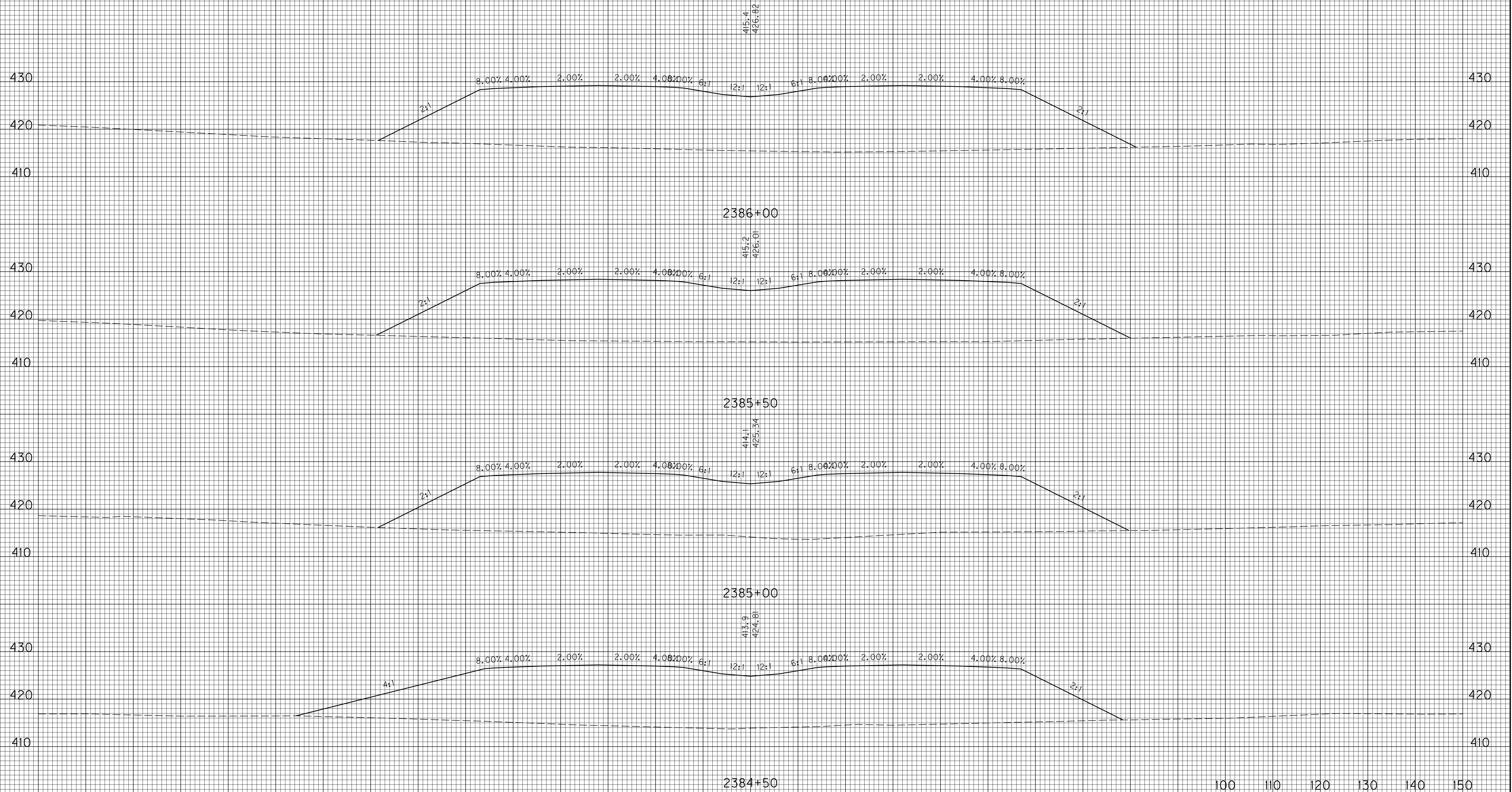
US 641
STA.2382+50 TO STA.2384+00

-150 -140 -130 -120 -110 -100 -90 -80 -70 -60 -50 -40 -30 -20 -10 0 10 20 30 40 50 60 70 80 90

-150 -140 -130 -120 -110 -100 -90 -80 -70 -60 -50 -40 -30 -20 -10 0 10 20 30 40 50 60 70 80 90 100 110

COUNTY OF	ITEM NO.	SHEET NO.
CALDWELL	1-187.31	X217

ROCK ROAD BED	REFILL	EMB. BENCH	GRAN. EMB.	COM	EMB	ROCK EXC	DT LT	DT RT
---------------	--------	------------	------------	-----	-----	----------	-------	-------



FILE NAME: J:\1060\WORKING\4.DGN

USER: mwhzberger
DATE PLOTTED: May 17, 2021

E-SHEET NAME: X21700XS

MicroStation v8.11.9.929

SCALE: 1" = 10' HORIZONTAL
1" = 10' VERTICAL

100 110 120 130 140 150

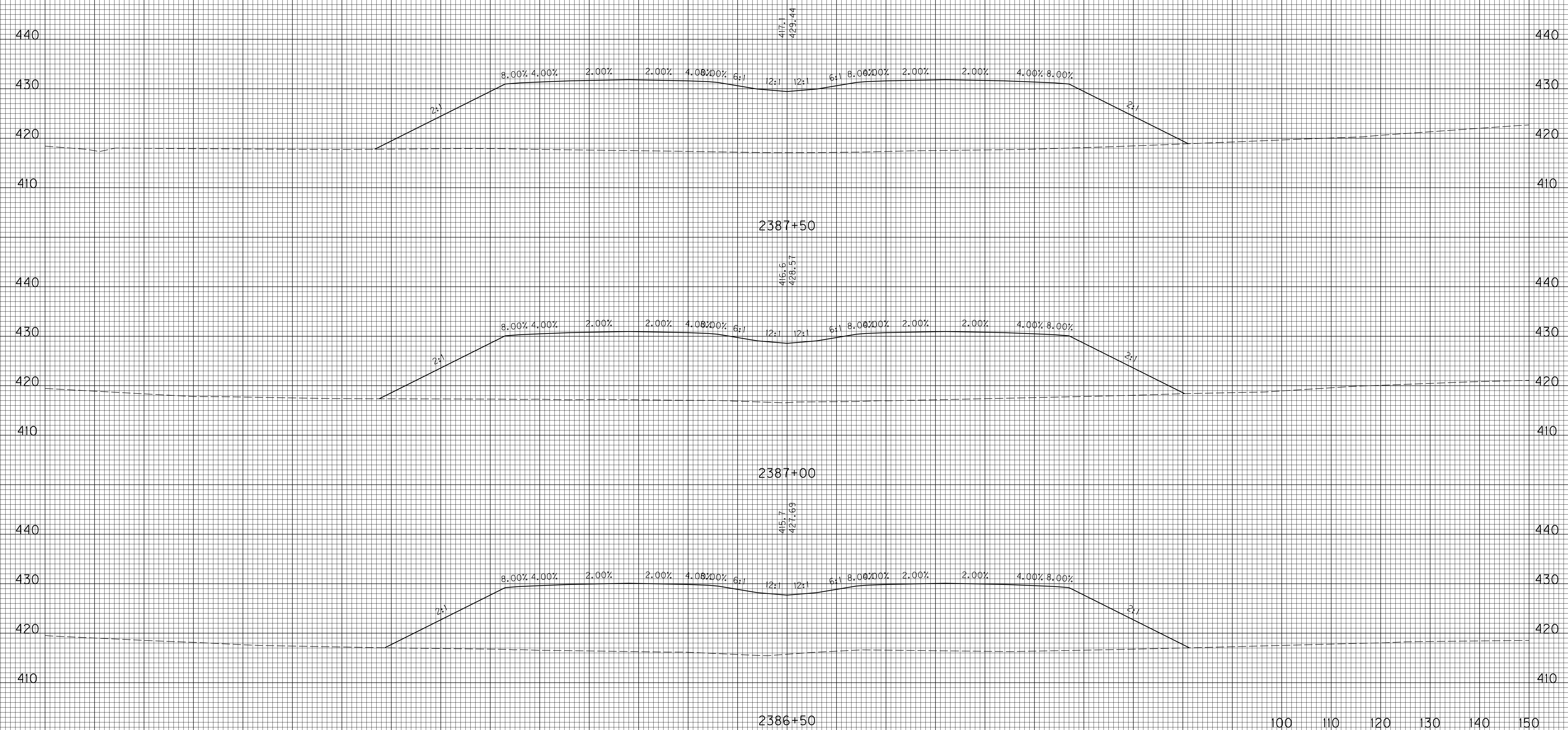
US 641
STA.2384+50 TO STA.2386+00

-150 -140 -130 -120 -110 -100 -90 -80 -70 -60 -50 -40 -30 -20 -10 0 10 20 30 40 50 60 70 80 90

-150 -140 -130 -120 -110 -100 -90 -80 -70 -60 -50 -40 -30 -20 -10 0 10 20 30 40 50 60 70 80 90 100 110

COUNTY OF	ITEM NO.	SHEET NO.
CALDWELL	1-187.31	X218

ROCK ROAD BED	REFILL	EMB. BENCH	GRAN. EMB.	COM	EMB	ROCK EXC	DT LT	DT RT
---------------	--------	------------	------------	-----	-----	----------	-------	-------



FILE NAME: J:\10601\WORKING\4.DGN

USER: mwitzberger
DATE PLOTTED: May 17, 2021

E-SHEET NAME: X21800XS

MicroStation v8.11.9.029

SCALE: 1" = 10' HORIZONTAL
1" = 10' VERTICAL

100 110 120 130 140 150

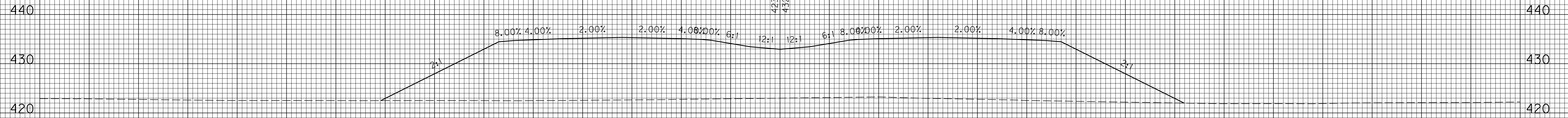
US 641
STA.2386+50 TO STA.2387+50

-150 -140 -130 -120 -110 -100 -90 -80 -70 -60 -50 -40 -30 -20 -10 0 10 20 30 40 50 60 70 80 90

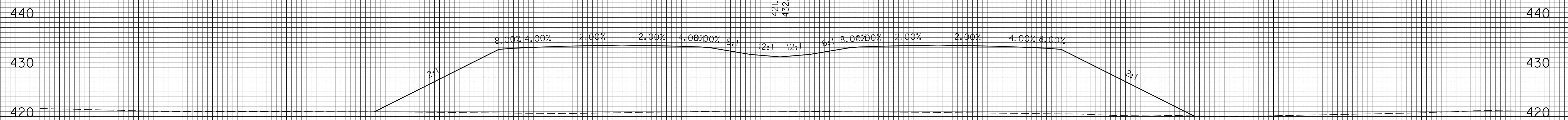
-150 -140 -130 -120 -110 -100 -90 -80 -70 -60 -50 -40 -30 -20 -10 0 10 20 30 40 50 60 70 80 90 100 110

COUNTY OF	ITEM NO.	SHEET NO.
CALDWELL	1-187.31	X219

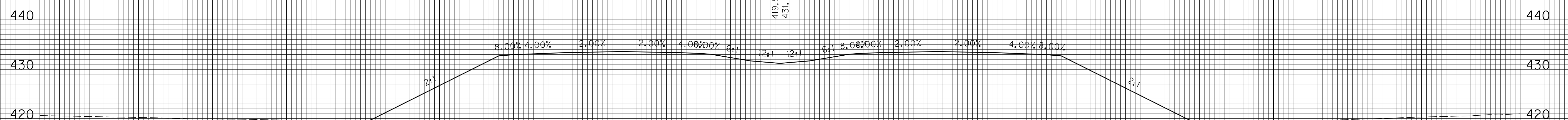
ROCK ROAD BED	REFILL	EMB. BENCH	GRAN. EMB.	COM	EMB	ROCK EXC	DT LT	DT RT
---------------	--------	------------	------------	-----	-----	----------	-------	-------



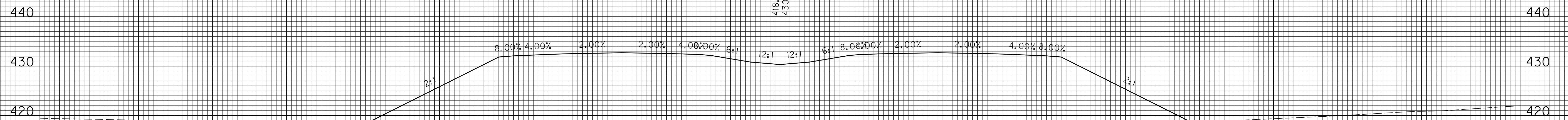
2389+50



2389+00



2388+50



2388+00

SCALE: 1" = 10' HORIZONTAL
1" = 10' VERTICAL

100 110 120 130 140 150

US 641
STA.2388+00 TO STA.2389+50

-150 -140 -130 -120 -110 -100 -90 -80 -70 -60 -50 -40 -30 -20 -10 0 10 20 30 40 50 60 70 80 90

FILE NAME: J:\1060\WORKING4.DGN

USER: mwitzberger
DATE PLOTTED: May 17, 2021

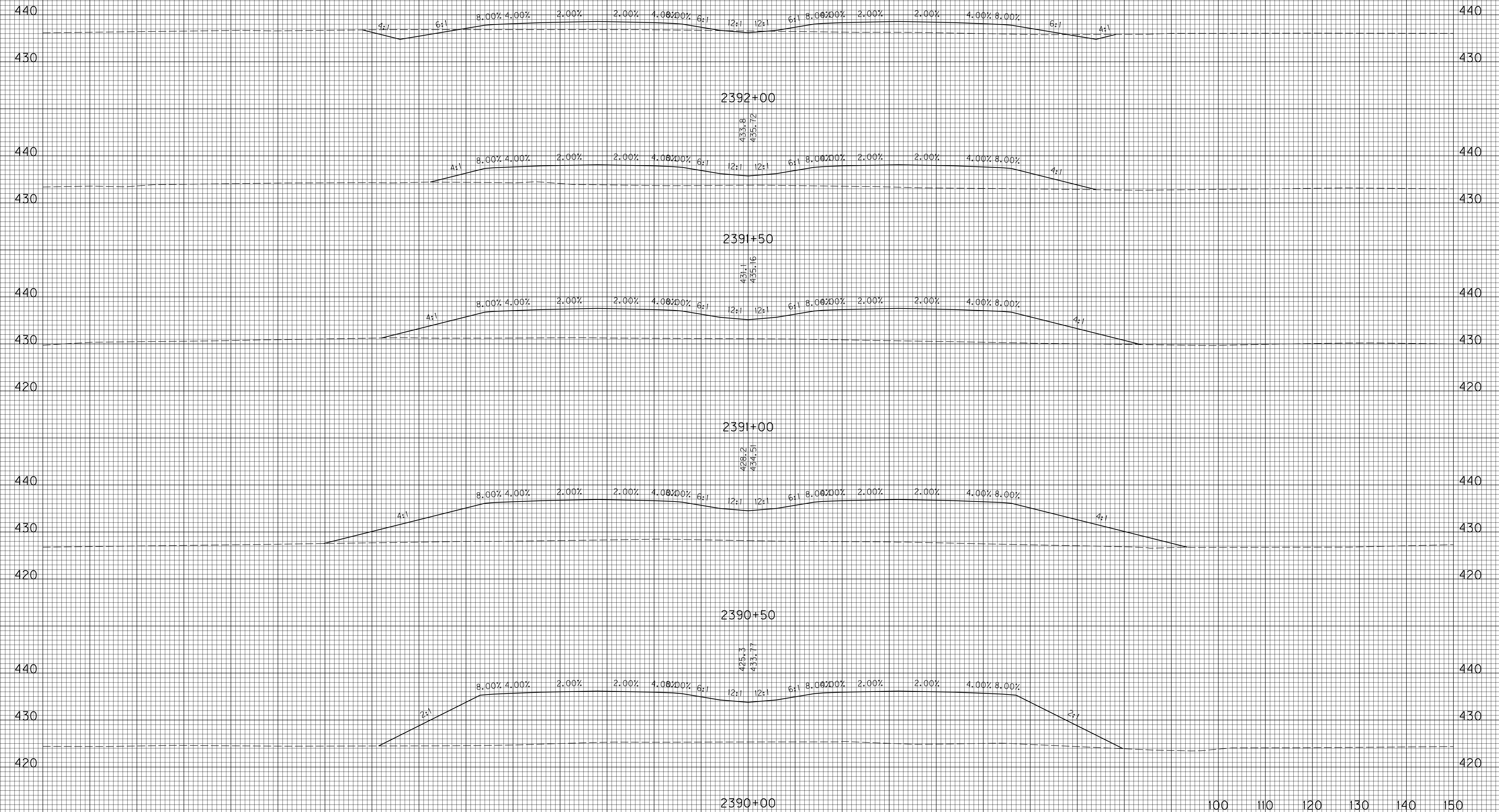
E-SHEET NAME: X2190XS

MicroStation v8.11.9.029

-150 -140 -130 -120 -110 -100 -90 -80 -70 -60 -50 -40 -30 -20 -10 0 10 20 30 40 50 60 70 80 90 100 110

COUNTY OF	ITEM NO.	SHEET NO.
CALDWELL	1-187.31	X220

ROCK ROAD BED	REFILL	EMB. BENCH	GRAN. EMB.	COM	EMB	ROCK EXC	DT LT	DT RT
---------------	--------	------------	------------	-----	-----	----------	-------	-------



FILE NAME: J:\1060\WORKING\4.DGN

USER: mwtzberger
DATE PLOTTED: May 17, 2021

E-SHEET NAME: X22000XS

MicroStation v8.11.9.929

SCALE: 1" = 10' HORIZONTAL
1" = 10' VERTICAL

100 110 120 130 140 150

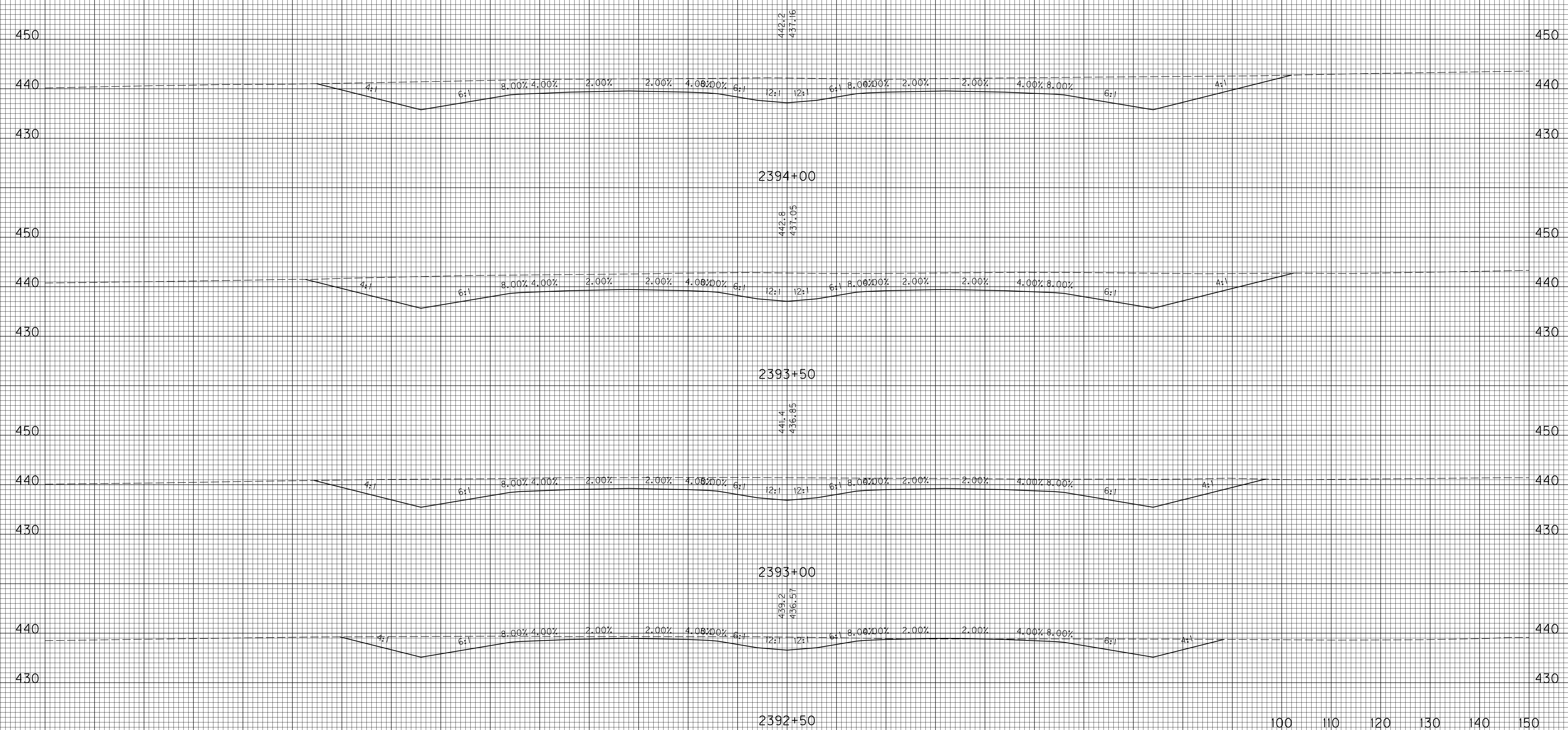
US 641
STA.2390+00 TO STA.2392+00

-150 -140 -130 -120 -110 -100 -90 -80 -70 -60 -50 -40 -30 -20 -10 0 10 20 30 40 50 60 70 80 90

-150 -140 -130 -120 -110 -100 -90 -80 -70 -60 -50 -40 -30 -20 -10 0 10 20 30 40 50 60 70 80 90 100 110

COUNTY OF	ITEM NO.	SHEET NO.
CALDWELL	1-187.31	X221

ROCK ROAD BED	REFILL	EMB. BENCH	GRAN. EMB.	COM	EMB	ROCK EXC	DT LT	DT RT
---------------	--------	------------	------------	-----	-----	----------	-------	-------



FILE NAME: J:\10601\WORKING\4.DGN

USER: mwhzheper
DATE PLOTTED: May 17, 2021

E-SHEET NAME: X22100XS

MicroStation v8.11.9.029

SCALE: 1" = 10' HORIZONTAL
1" = 10' VERTICAL

100 110 120 130 140 150

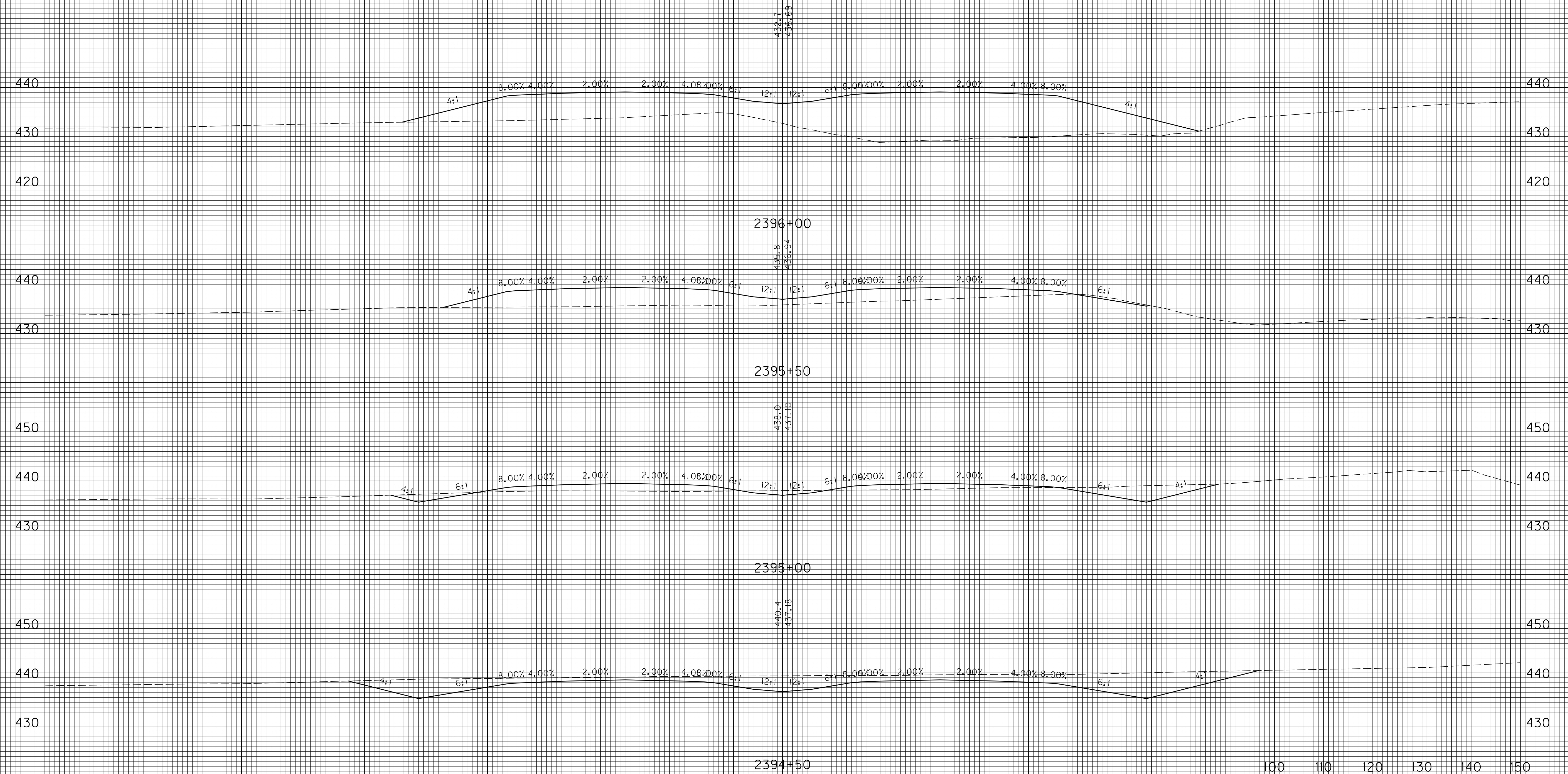
US 641
STA.2392+50 TO STA.2394+00

-150 -140 -130 -120 -110 -100 -90 -80 -70 -60 -50 -40 -30 -20 -10 0 10 20 30 40 50 60 70 80 90

-150 -140 -130 -120 -110 -100 -90 -80 -70 -60 -50 -40 -30 -20 -10 0 10 20 30 40 50 60 70 80 90 100 110

COUNTY OF	ITEM NO.	SHEET NO.
CALDWELL	1-187.31	X222

ROCK ROAD BED	REFILL	EMB. BENCH	GRAN. EMB.	COM	EMB	ROCK EXC	DT LT	DT RT
---------------	--------	------------	------------	-----	-----	----------	-------	-------



FILE NAME: J:\10601\WORKING\4.DGN

USER: mwtzberger
DATE PLOTTED: May 17, 2021

E-SHEET NAME: X22200XS

MicroStation v8.11.9.029

SCALE: 1" = 10' HORIZONTAL
1" = 10' VERTICAL

100 110 120 130 140 150

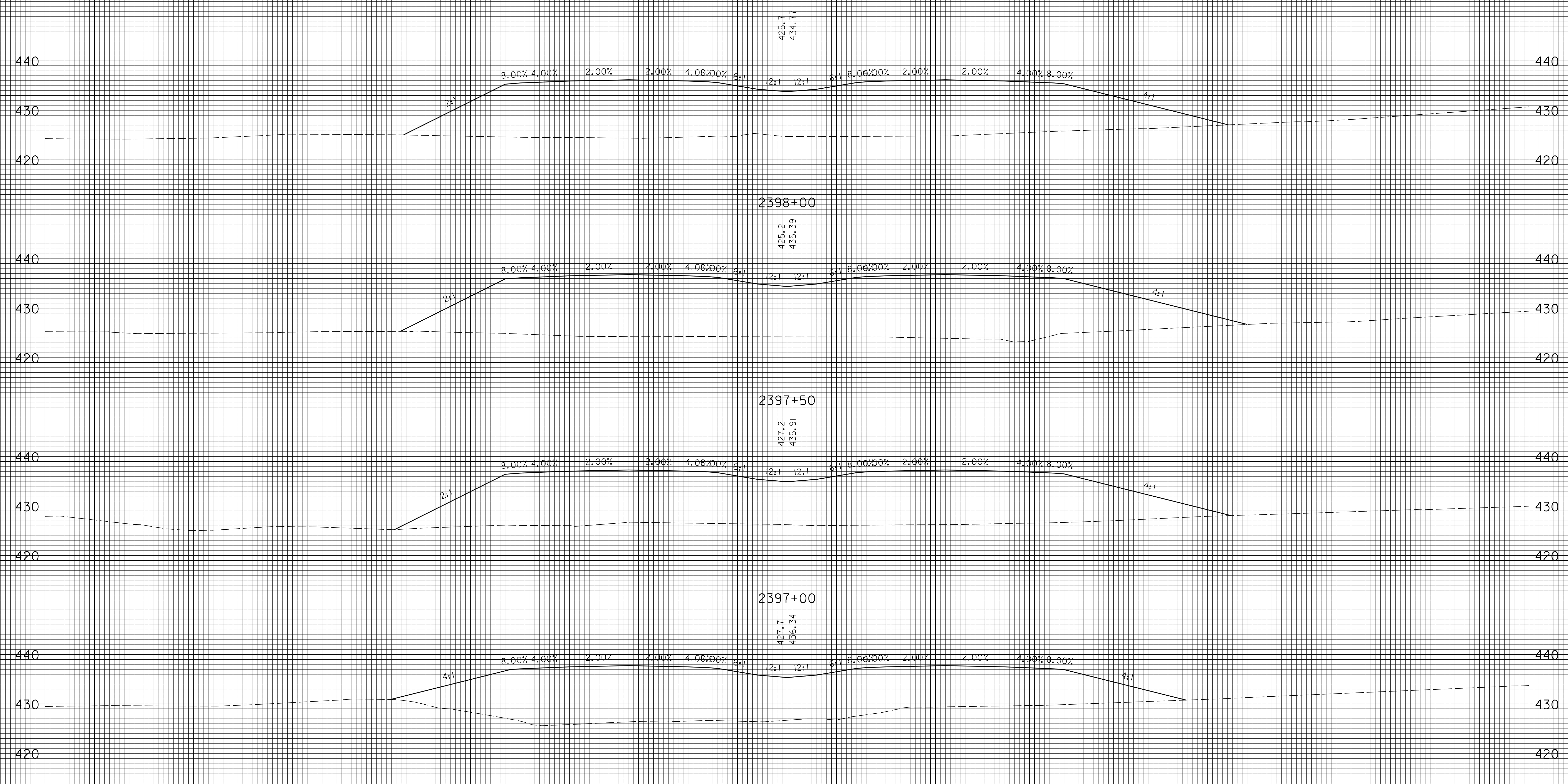
US 641
STA.2394+50 TO STA.2396+00

-150 -140 -130 -120 -110 -100 -90 -80 -70 -60 -50 -40 -30 -20 -10 0 10 20 30 40 50 60 70 80 90

-150 -140 -130 -120 -110 -100 -90 -80 -70 -60 -50 -40 -30 -20 -10 0 10 20 30 40 50 60 70 80 90 100 110

COUNTY OF	ITEM NO.	SHEET NO.
CALDWELL	1-187.31	X223

ROCK ROAD BED	REFILL	EMB. BENCH	GRAN. EMB.	COM	EMB	ROCK EXC	DT LT	DT RT
---------------	--------	------------	------------	-----	-----	----------	-------	-------



FILE NAME: J:\1060\WORKING4.DGN

USER: mwitzberger
DATE PLOTTED: May 17, 2021

E-SHEET NAME: X22300XS

MicroStation v8.11.9.929

SCALE: 1" = 10' HORIZONTAL
1" = 10' VERTICAL

100 110 120 130 140 150

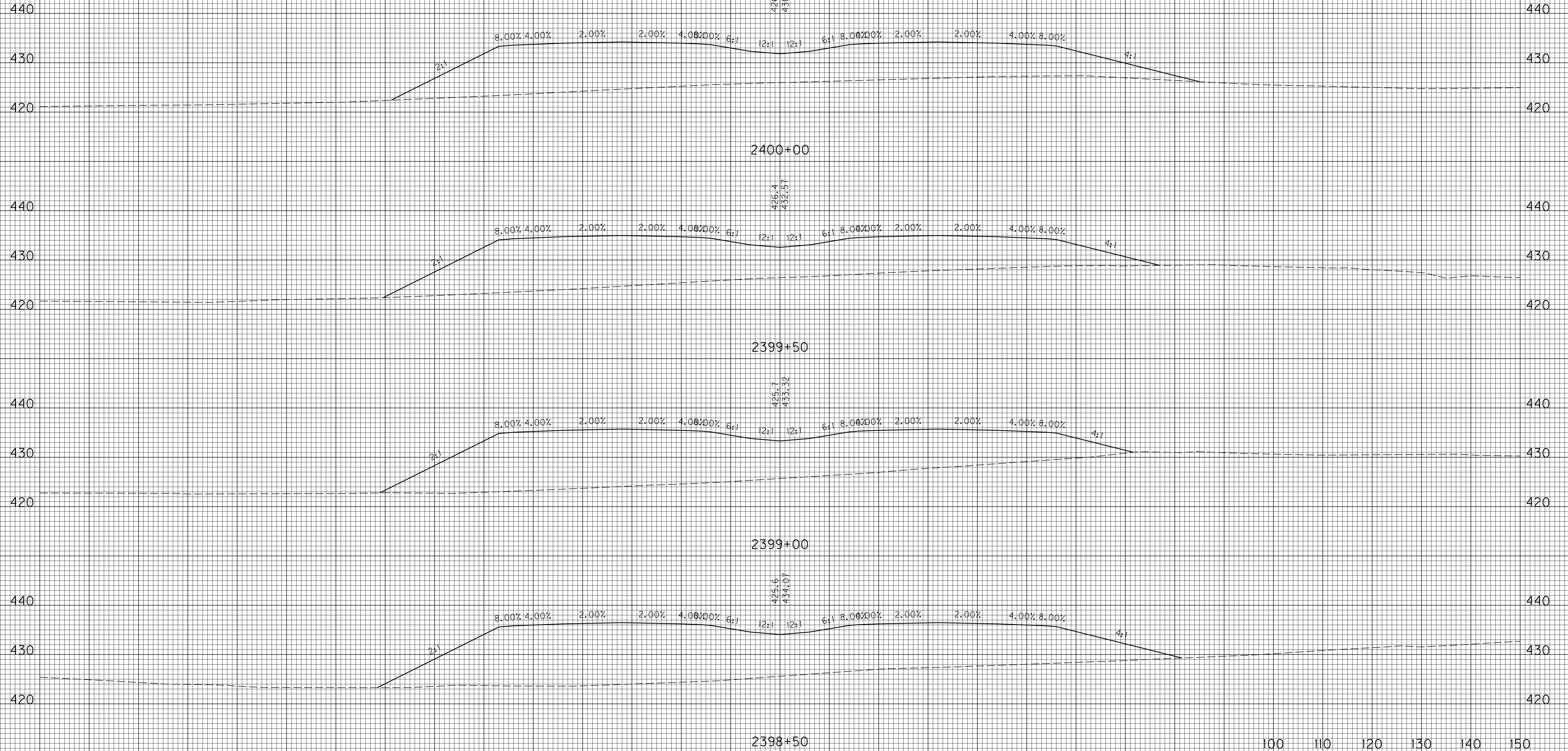
US 641
STA.2396+50 TO STA.2398+00

-150 -140 -130 -120 -110 -100 -90 -80 -70 -60 -50 -40 -30 -20 -10 0 10 20 30 40 50 60 70 80 90

-150 -140 -130 -120 -110 -100 -90 -80 -70 -60 -50 -40 -30 -20 -10 0 10 20 30 40 50 60 70 80 90 100 110

COUNTY OF	ITEM NO.	SHEET NO.
CALDWELL	1-187.31	X224

ROCK ROAD BED	REFILL	EMB. BENCH	GRAN. EMB.	COM	EMB	ROCK EXC	DT LT	DT RT
---------------	--------	------------	------------	-----	-----	----------	-------	-------



SCALE: 1" = 10' HORIZONTAL
1" = 10' VERTICAL

100 110 120 130 140 150

US 641
STA.2398+50 TO STA.2400+00

FILE NAME: J:\10601\WORKING\4.DGN

USER: mwtzberger
DATE PLOTTED: May 17, 2021

E-SHEET NAME: X22400XS

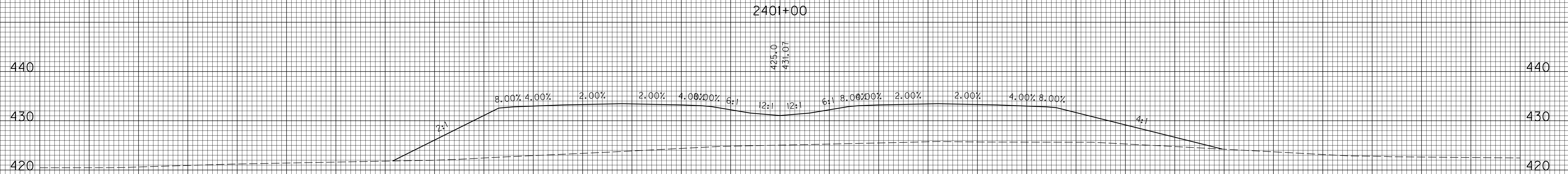
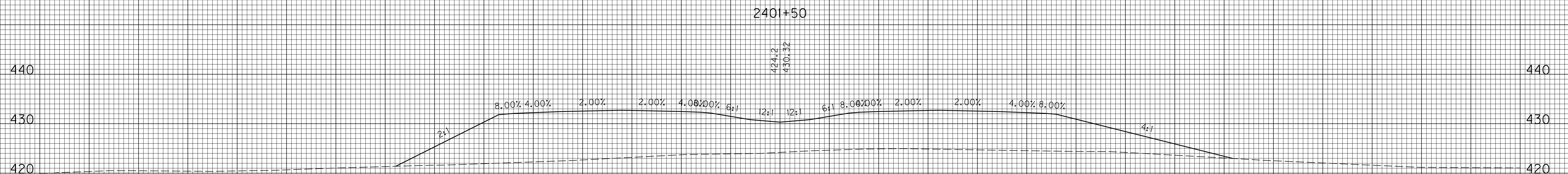
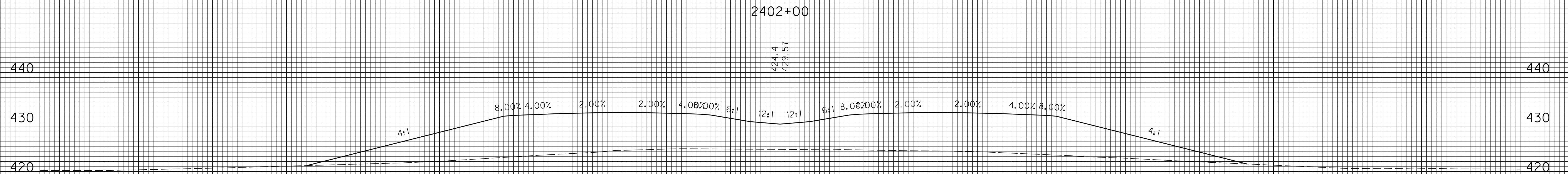
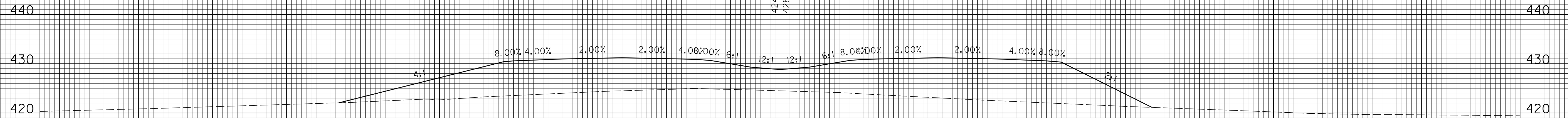
MicroStation v8.11.9.029

-150 -140 -130 -120 -110 -100 -90 -80 -70 -60 -50 -40 -30 -20 -10 0 10 20 30 40 50 60 70 80 90

-150 -140 -130 -120 -110 -100 -90 -80 -70 -60 -50 -40 -30 -20 -10 0 10 20 30 40 50 60 70 80 90 100 110

COUNTY OF	ITEM NO.	SHEET NO.
CALDWELL	1-187.31	X225

ROCK ROAD BED	REFILL	EMB. BENCH	GRAN. EMB.	COM	EMB	ROCK EXC	DT LT	DT RT
---------------	--------	------------	------------	-----	-----	----------	-------	-------



SCALE: 1" = 10' HORIZONTAL
1" = 10' VERTICAL

100 110 120 130 140 150

US 641
STA.2400+50 TO STA.2402+00

FILE NAME: J:\1060\WORKING\4.DGN

USER: mwtzberger
DATE PLOTTED: May 17, 2021

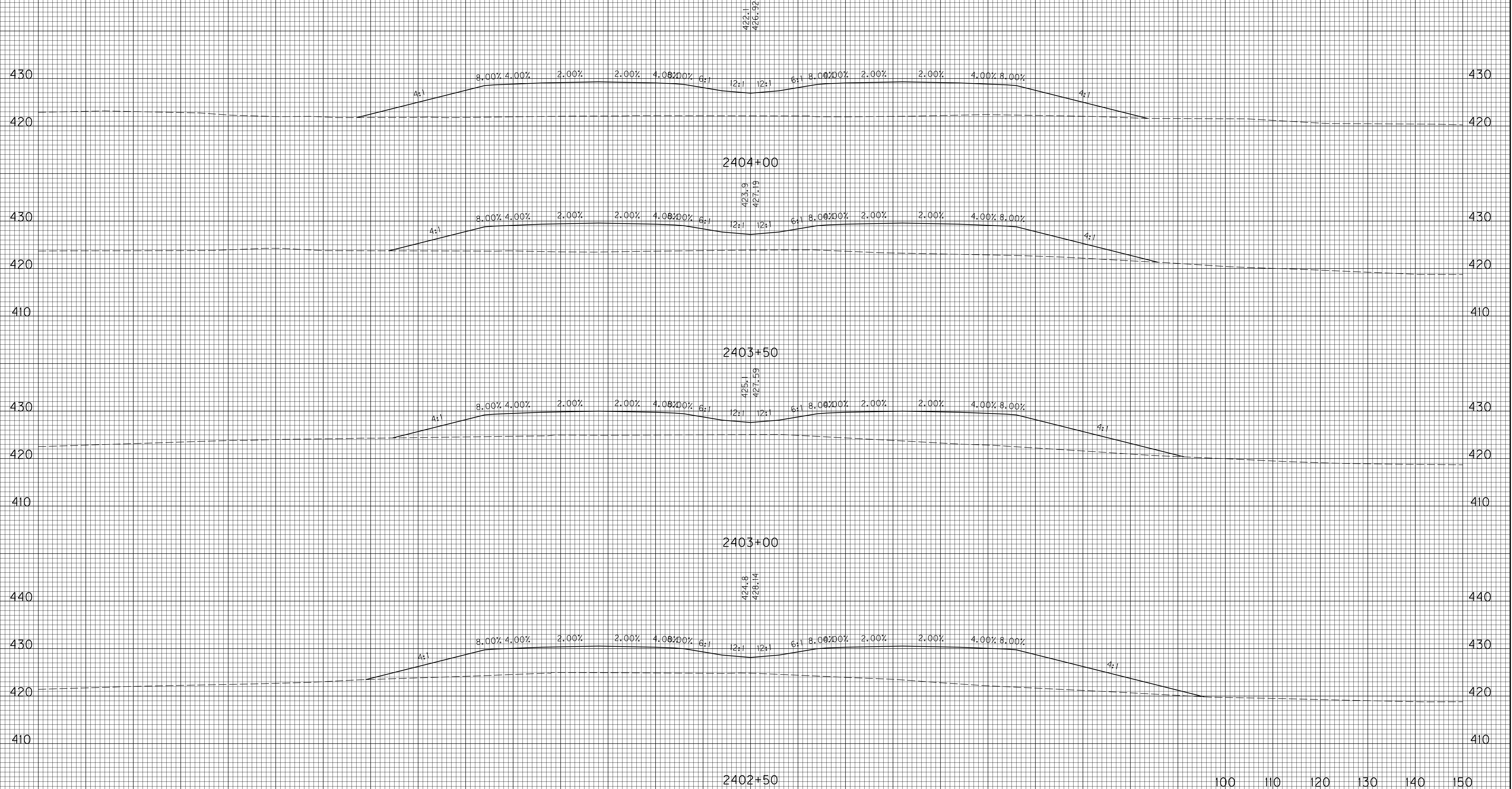
E-SHEET NAME: X22500XS

MicroStation v8.11.9.929

-150 -140 -130 -120 -110 -100 -90 -80 -70 -60 -50 -40 -30 -20 -10 0 10 20 30 40 50 60 70 80 90 100 110

COUNTY OF	ITEM NO.	SHEET NO.
CALDWELL	1-187.31	X226

ROCK ROAD BED	REFILL	EMB. BENCH	GRAN. EMB.	COM	EMB	ROCK EXC	DT LT	DT RT
---------------	--------	------------	------------	-----	-----	----------	-------	-------



SCALE: 1" = 10' HORIZONTAL
1" = 10' VERTICAL

100 110 120 130 140 150

US 641
STA. 2402+50 TO STA. 2404+00

FILE NAME: J:\1060\WORKING4.DGN

USER: mwhzherper
DATE PLOTTED: May 17, 2021

E-SHEET NAME: X2260XS

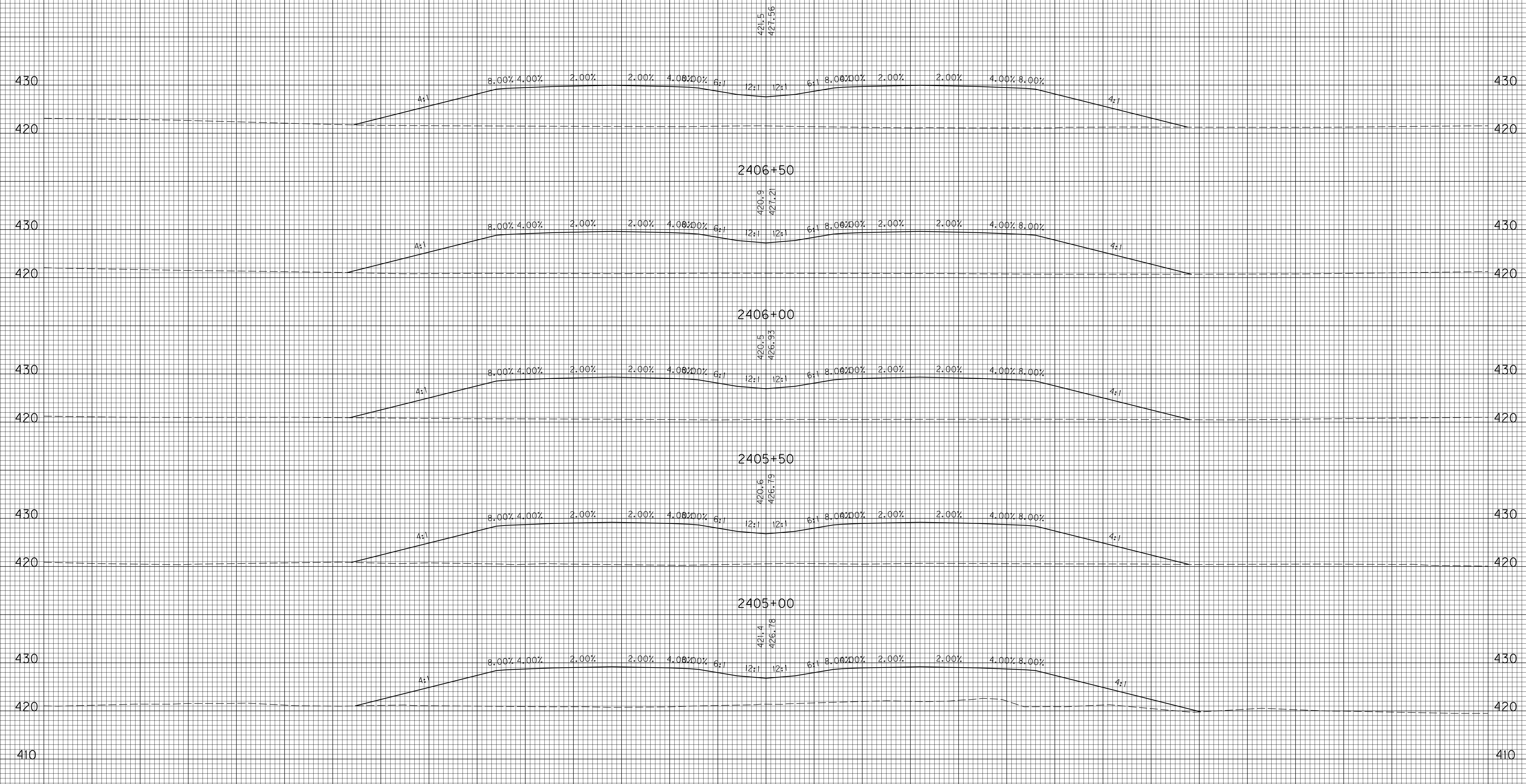
MicroStation v8.11.9.929

-150 -140 -130 -120 -110 -100 -90 -80 -70 -60 -50 -40 -30 -20 -10 0 10 20 30 40 50 60 70 80 90

-150 -140 -130 -120 -110 -100 -90 -80 -70 -60 -50 -40 -30 -20 -10 0 10 20 30 40 50 60 70 80 90 100 110

COUNTY OF	ITEM NO.	SHEET NO.
CALDWELL	1-187.31	X227

ROCK ROAD BED	REFILL	EMB. BENCH	GRAN. EMB.	COM	EMB	ROCK EXC	DT LT	DT RT
---------------	--------	------------	------------	-----	-----	----------	-------	-------



FILE NAME: J:\1060\WORKING\4.DGN

USER: mwtzberger
DATE PLOTTED: May 17, 2021

E-SHEET NAME: X22700XS

MicroStation v8.11.9.929

SCALE: 1" = 10' HORIZONTAL
1" = 10' VERTICAL

100 110 120 130 140 150

US 641
STA.2404+50 TO STA.2406+50

-150 -140 -130 -120 -110 -100 -90 -80 -70 -60 -50 -40 -30 -20 -10 0 10 20 30 40 50 60 70 80 90

-150 -140 -130 -120 -110 -100 -90 -80 -70 -60 -50 -40 -30 -20 -10 0 10 20 30 40 50 60 70 80 90 100 110

COUNTY OF	ITEM NO.	SHEET NO.
CALDWELL	1-187.31	X228

ROCK ROAD BED	REFILL	EMB. BENCH	GRAN. EMB.	COM	EMB	ROCK EXC	DT LT	DT RT
---------------	--------	------------	------------	-----	-----	----------	-------	-------

440 440

430 430

420 420

2408+50

440 440

430 430

420 420

2408+00

440 440

430 430

420 420

2407+50

440 440

430 430

420 420

2407+00

SCALE: 1" = 10' HORIZONTAL
1" = 10' VERTICAL

100 110 120 130 140 150

US 641
STA.2407+00 TO STA.2408+50

-150 -140 -130 -120 -110 -100 -90 -80 -70 -60 -50 -40 -30 -20 -10 0 10 20 30 40 50 60 70 80 90

FILE NAME: J:\1060\WORKING4.DGN

USER: mwhzherper
DATE PLOTTED: May 17, 2021

E-SHEET NAME: X22800XS

MicroStation v8.11.9.929

-150 -140 -130 -120 -110 -100 -90 -80 -70 -60 -50 -40 -30 -20 -10 0 10 20 30 40 50 60 70 80 90 100 110

COUNTY OF	ITEM NO.	SHEET NO.
CALDWELL	1-187.31	X229

ROCK ROAD BED	REFILL	EMB. BENCH	GRAN. EMB.	COM	EMB	ROCK EXC	DT LT	DT RT
---------------	--------	------------	------------	-----	-----	----------	-------	-------

440 440

430 430

420 420

2410+50

440 440

430 430

420 420

2410+00

440 440

430 430

420 420

2409+50

440 440

430 430

420 420

2409+00

SCALE: 1" = 10' HORIZONTAL
1" = 10' VERTICAL

100 110 120 130 140 150

US 641
STA.2409+00 TO STA.2410+50

-150 -140 -130 -120 -110 -100 -90 -80 -70 -60 -50 -40 -30 -20 -10 0 10 20 30 40 50 60 70 80 90

FILE NAME: J:\1060\WORKING4.DGN

USER: mwhzheper
DATE PLOTTED: May 17, 2021

E-SHEET NAME: X22900XS

MicroStation v8.11.9.929

-150 -140 -130 -120 -110 -100 -90 -80 -70 -60 -50 -40 -30 -20 -10 0 10 20 30 40 50 60 70 80 90 100 110

COUNTY OF	ITEM NO.	SHEET NO.
CALDWELL	1-187.31	X230

ROCK ROAD BED	REFILL	EMB. BENCH	GRAN. EMB.	COM	EMB	ROCK EXC	DT LT	DT RT
---------------	--------	------------	------------	-----	-----	----------	-------	-------

440 440

430 430

2413+00

440 440

430 430

2412+50

440 440

430 430

2412+00

440 440

430 430

2411+50

440 440

430 430

2411+00

420 420

SCALE: 1" = 10' HORIZONTAL
1" = 10' VERTICAL

100 110 120 130 140 150

US 641
STA.2411+00 TO STA.2413+00

FILE NAME: J:\1060\WORKING\4.DGN

USER: mwitzberger
DATE PLOTTED: May 17, 2021

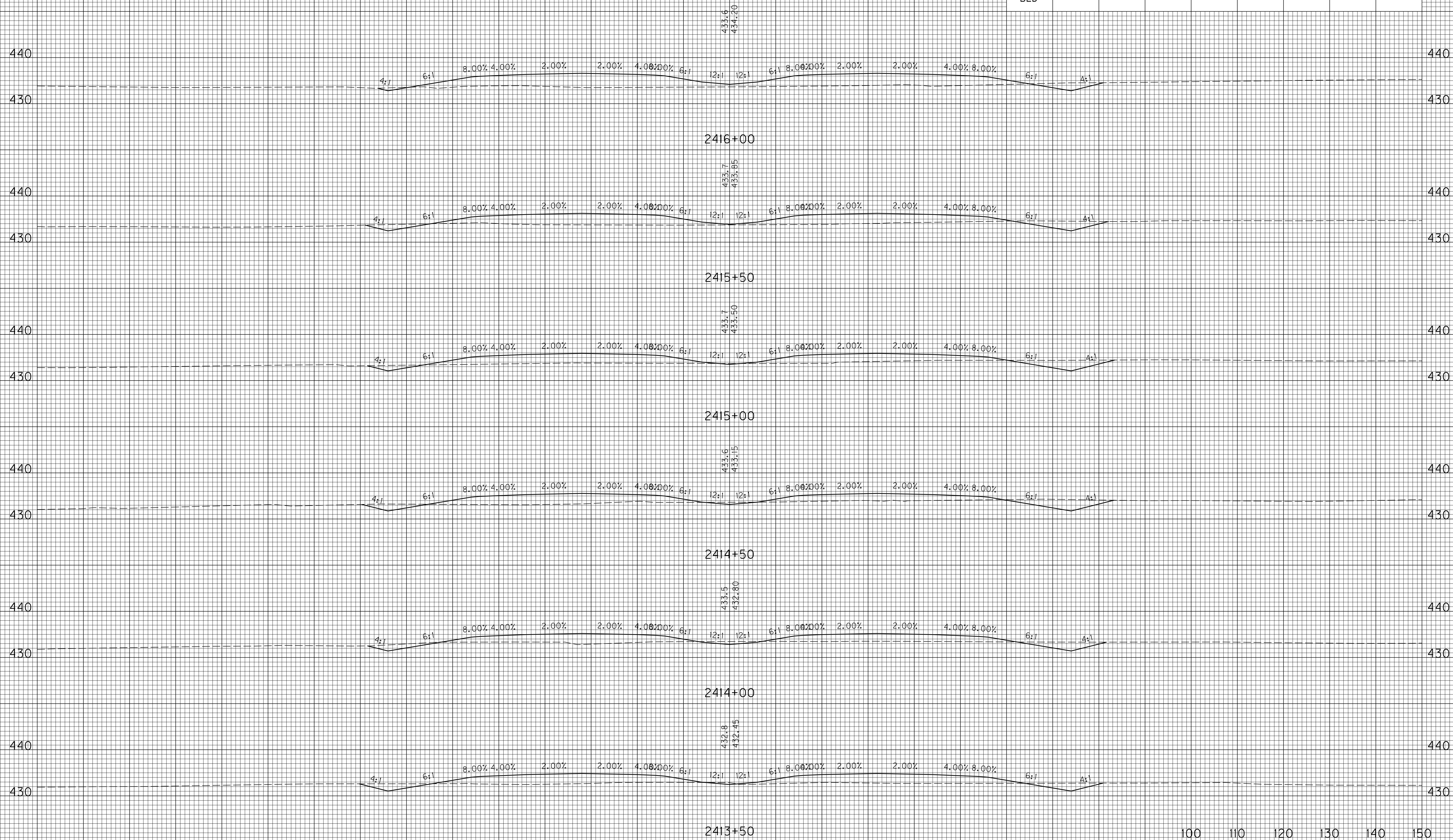
E-SHEET NAME: X23000XS

MicroStation v8.11.9.929

-150 -140 -130 -120 -110 -100 -90 -80 -70 -60 -50 -40 -30 -20 -10 0 10 20 30 40 50 60 70 80 90 100 110

COUNTY OF	ITEM NO.	SHEET NO.
CALDWELL	1-187.31	X231

ROCK ROAD BED	REFILL	EMB. BENCH	GRAN. EMB.	COM	EMB	ROCK EXC	DT LT	DT RT
---------------	--------	------------	------------	-----	-----	----------	-------	-------



SCALE: 1" = 10' HORIZONTAL
1" = 10' VERTICAL

100 110 120 130 140 150

US 641
STA. 2413+50 TO STA. 2416+00

FILE NAME: J:\1060\WORKING\4.DGN

USER: mwitzberger
DATE PLOTTED: May 17, 2021

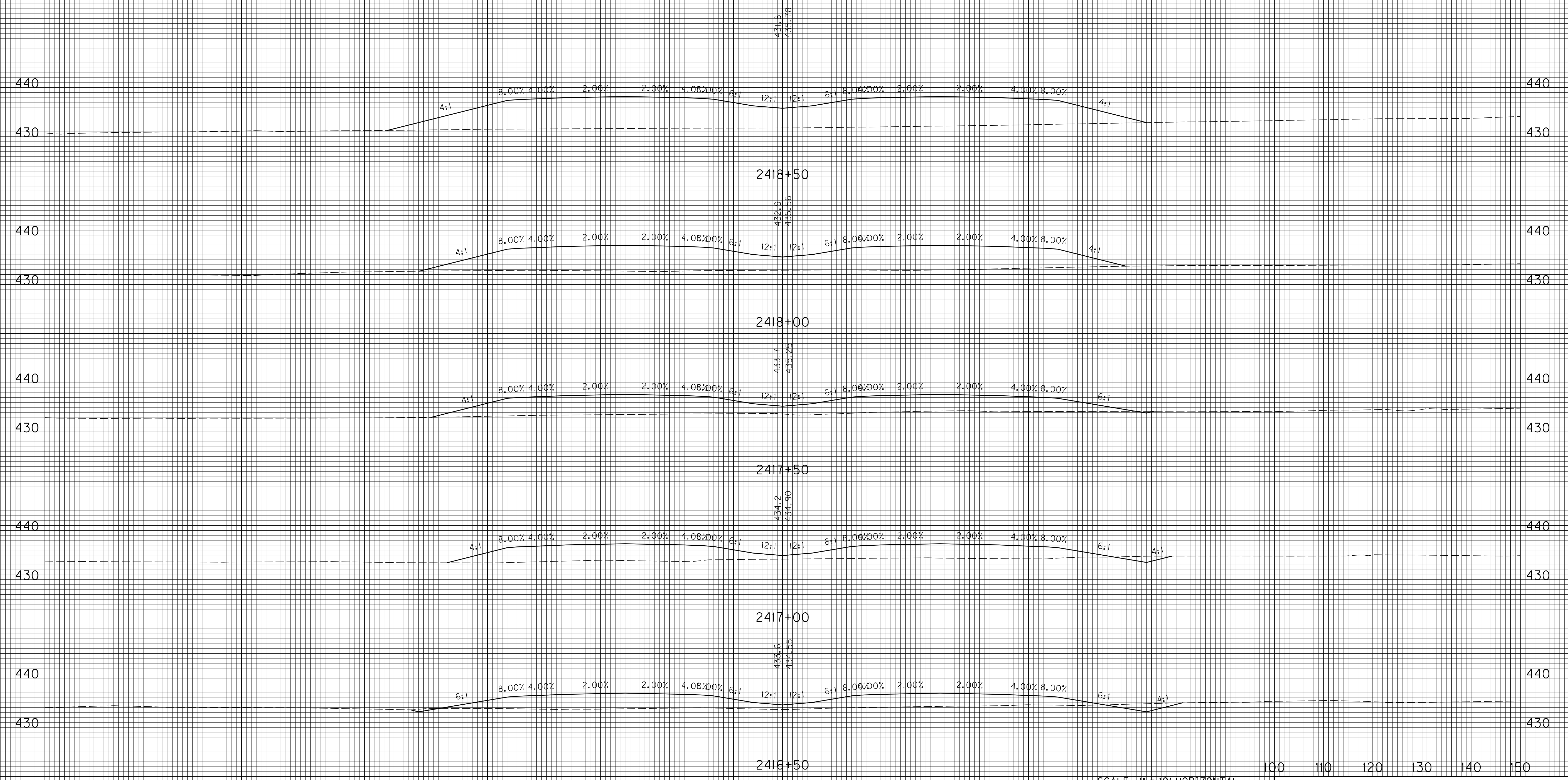
E-SHEET NAME: X23100XS

MicroStation v8.11.9.929

-150 -140 -130 -120 -110 -100 -90 -80 -70 -60 -50 -40 -30 -20 -10 0 10 20 30 40 50 60 70 80 90 100 110

COUNTY OF	ITEM NO.	SHEET NO.
CALDWELL	1-187.31	X232

ROCK ROAD BED	REFILL	EMB. BENCH	GRAN. EMB.	COM	EMB	ROCK EXC	DT LT	DT RT
---------------	--------	------------	------------	-----	-----	----------	-------	-------



SCALE: 1" = 10' HORIZONTAL
1" = 10' VERTICAL

100 110 120 130 140 150

US 641
STA.2416+50 TO STA.2418+50

-150 -140 -130 -120 -110 -100 -90 -80 -70 -60 -50 -40 -30 -20 -10 0 10 20 30 40 50 60 70 80 90

FILE NAME: J:\1060\WORKING\4.DGN

USER: mwitzberger
DATE PLOTTED: May 17, 2021

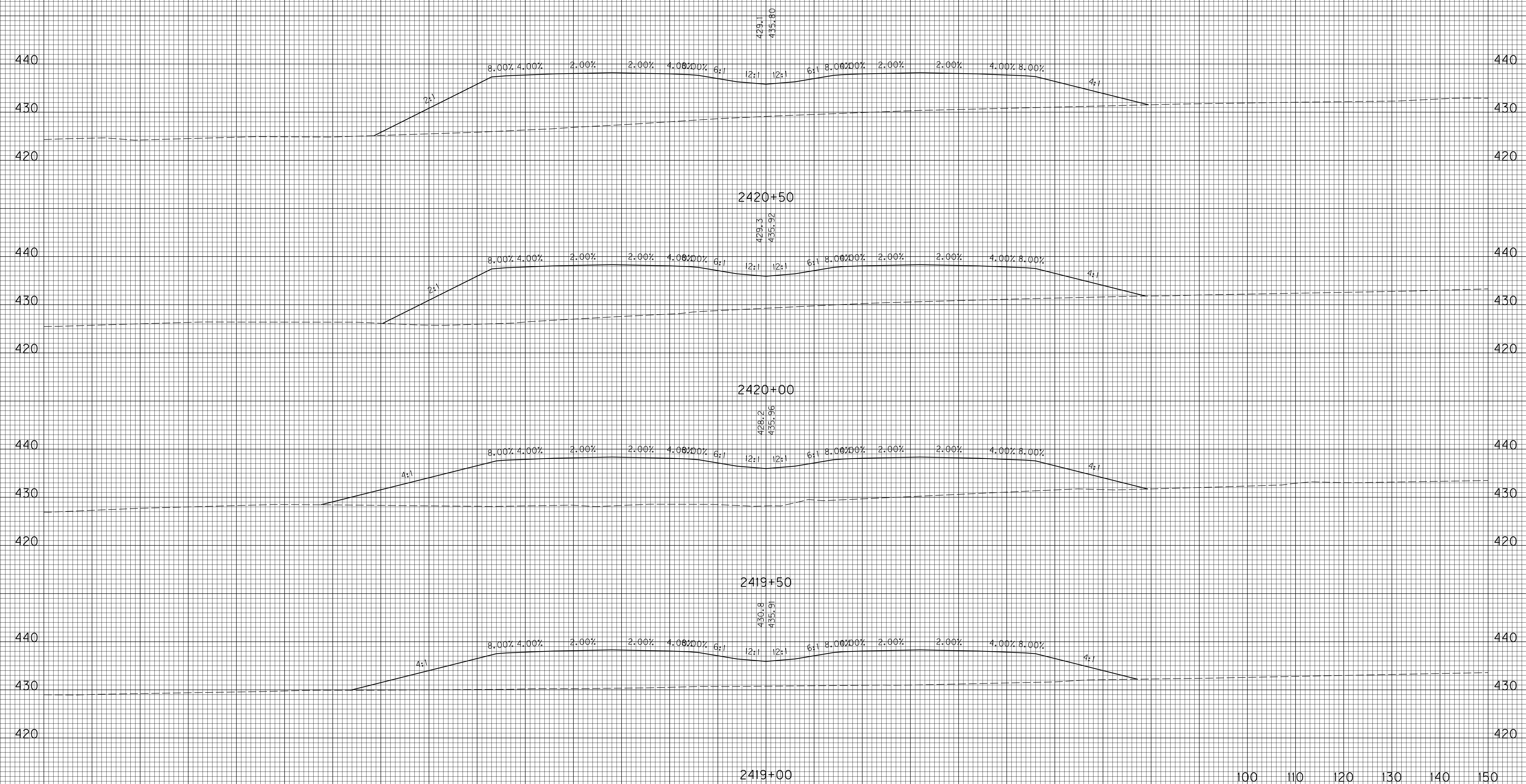
E-SHEET NAME: X23200XS

MicroStation v8.11.9.029

-150 -140 -130 -120 -110 -100 -90 -80 -70 -60 -50 -40 -30 -20 -10 0 10 20 30 40 50 60 70 80 90 100 110

COUNTY OF	ITEM NO.	SHEET NO.
CALDWELL	1-187.31	X233

ROCK ROAD BED	REFILL	EMB. BENCH	GRAN. EMB.	COM	EMB	ROCK EXC	DT LT	DT RT
---------------	--------	------------	------------	-----	-----	----------	-------	-------



FILE NAME: J:\1060\WORKING4.DGN

USER: mwitzberger
DATE PLOTTED: May 17, 2021

E-SHEET NAME: X23300XS

MicroStation v8.11.9.929

SCALE: 1" = 10' HORIZONTAL
1" = 10' VERTICAL

100 110 120 130 140 150

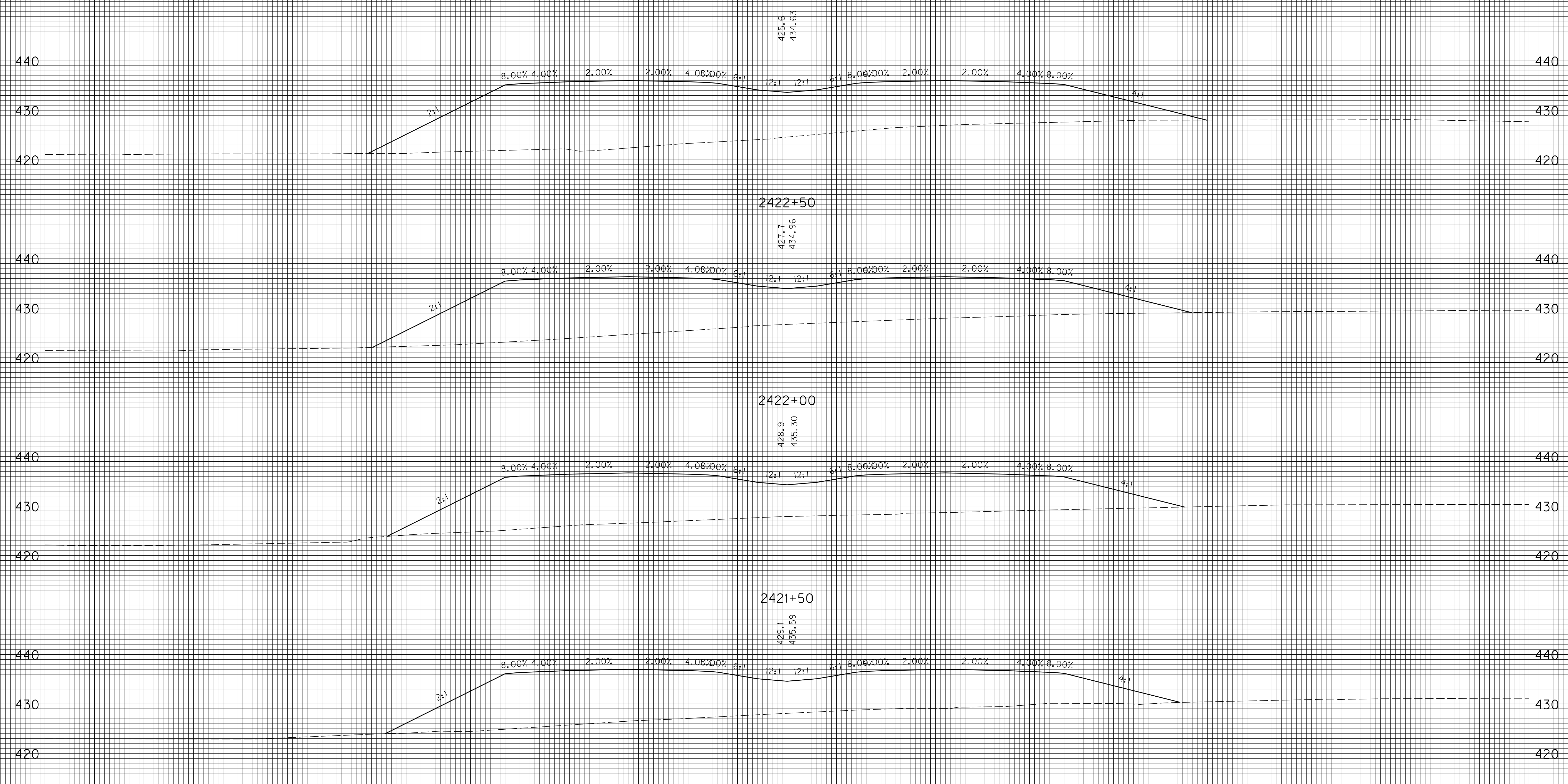
US 641
STA.2419+00 TO STA.2420+50

-150 -140 -130 -120 -110 -100 -90 -80 -70 -60 -50 -40 -30 -20 -10 0 10 20 30 40 50 60 70 80 90

-150 -140 -130 -120 -110 -100 -90 -80 -70 -60 -50 -40 -30 -20 -10 0 10 20 30 40 50 60 70 80 90 100 110

COUNTY OF	ITEM NO.	SHEET NO.
CALDWELL	1-187.31	X234

ROCK ROAD BED	REFILL	EMB. BENCH	GRAN. EMB.	COM	EMB	ROCK EXC	DT LT	DT RT
---------------	--------	------------	------------	-----	-----	----------	-------	-------



FILE NAME: J:\1060\WORKING\4.DGN

USER: mwtzberger
DATE PLOTTED: May 17, 2021

E-SHEET NAME: X23400XS

MicroStation v8.11.9.029

SCALE: 1" = 10' HORIZONTAL
1" = 10' VERTICAL

100 110 120 130 140 150

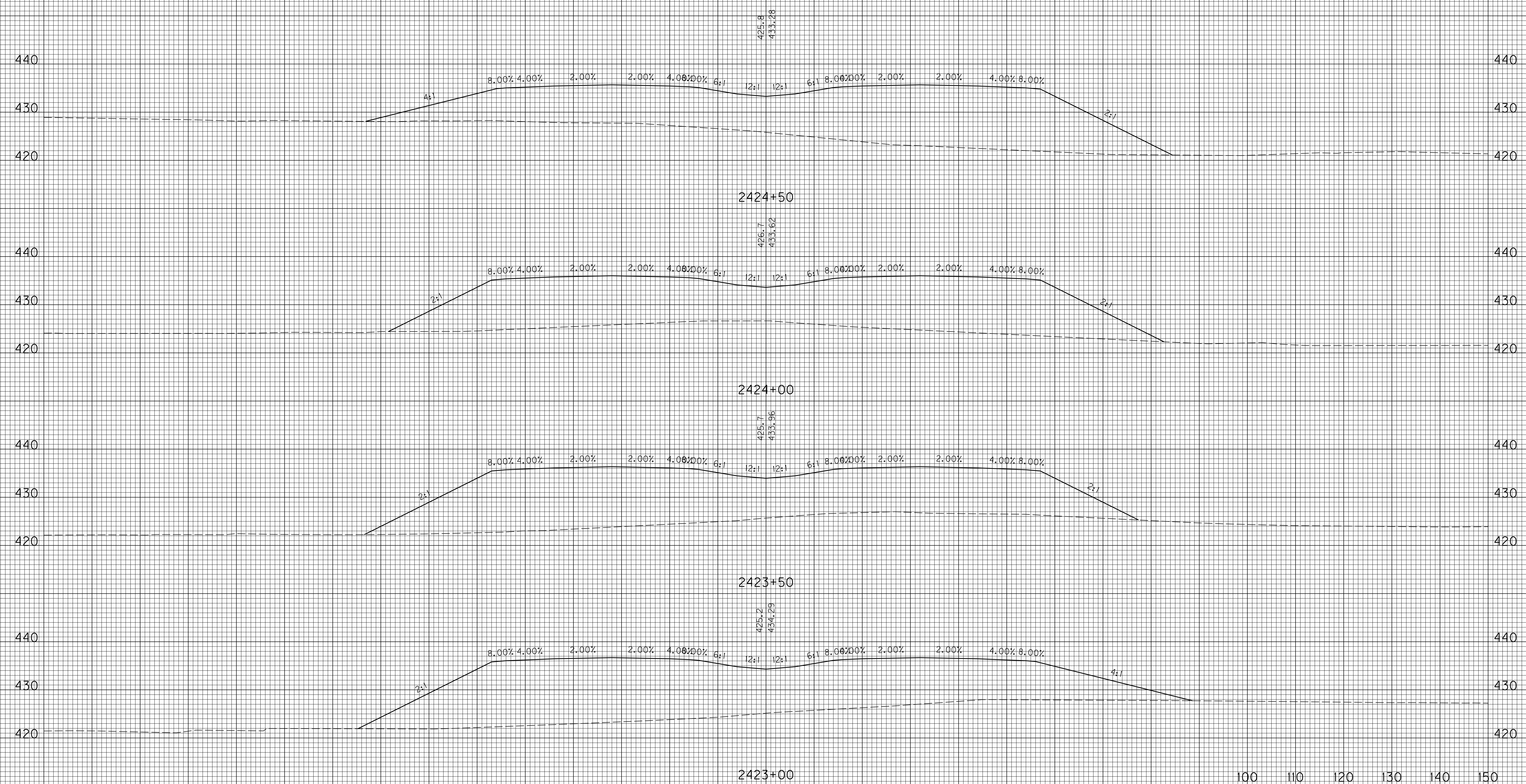
US 641
STA.2421+00 TO STA.2422+50

-150 -140 -130 -120 -110 -100 -90 -80 -70 -60 -50 -40 -30 -20 -10 0 10 20 30 40 50 60 70 80 90

-150 -140 -130 -120 -110 -100 -90 -80 -70 -60 -50 -40 -30 -20 -10 0 10 20 30 40 50 60 70 80 90 100 110

COUNTY OF	ITEM NO.	SHEET NO.
CALDWELL	1-187.31	X235

ROCK ROAD BED	REFILL	EMB. BENCH	GRAN. EMB.	COM	EMB	ROCK EXC	DT LT	DT RT
---------------	--------	------------	------------	-----	-----	----------	-------	-------



FILE NAME: J:\1060\WORKING\4.DGN

USER: mwtzberger
DATE PLOTTED: May 17, 2021

E-SHEET NAME: X23500XS

MicroStation v8.11.9.929

SCALE: 1" = 10' HORIZONTAL
1" = 10' VERTICAL

100 110 120 130 140 150

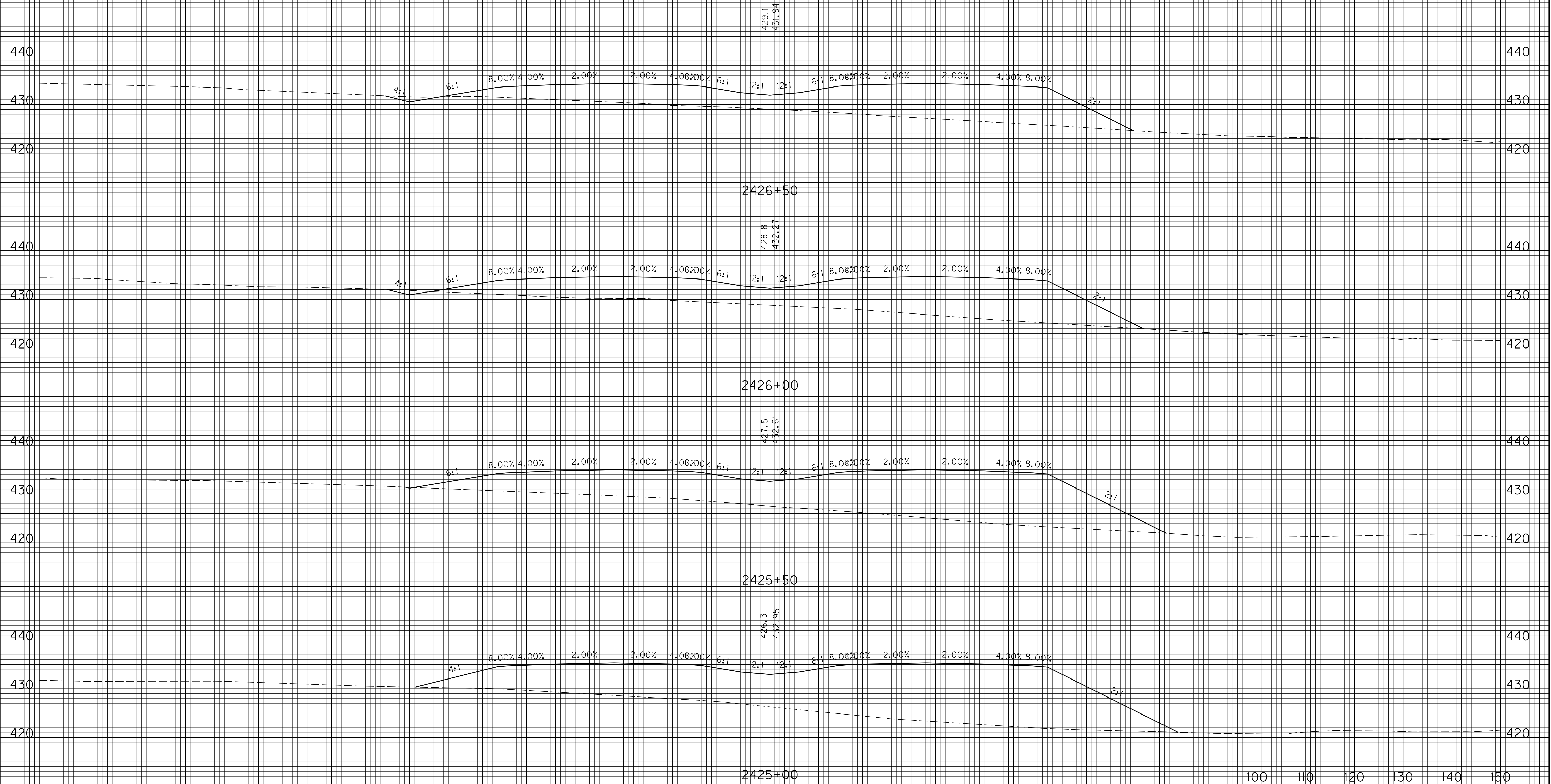
US 641
STA.2423+00 TO STA.2424+50

-150 -140 -130 -120 -110 -100 -90 -80 -70 -60 -50 -40 -30 -20 -10 0 10 20 30 40 50 60 70 80 90

-150 -140 -130 -120 -110 -100 -90 -80 -70 -60 -50 -40 -30 -20 -10 0 10 20 30 40 50 60 70 80 90 100 110

COUNTY OF	ITEM NO.	SHEET NO.
CALDWELL	1-187.31	X236

ROCK ROAD BED	REFILL	EMB. BENCH	GRAN. EMB.	COM	EMB	ROCK EXC	DT LT	DT RT
---------------	--------	------------	------------	-----	-----	----------	-------	-------



FILE NAME: J:\1060\WORKING\4.DGN

USER: mwhzheper
DATE PLOTTED: May 17, 2021

E-SHEET NAME: X23600XS

MicroStation v8.11.9.929

SCALE: 1" = 10' HORIZONTAL
1" = 10' VERTICAL

100 110 120 130 140 150

US 641
STA.2425+00 TO STA.2426+50

-150 -140 -130 -120 -110 -100 -90 -80 -70 -60 -50 -40 -30 -20 -10 0 10 20 30 40 50 60 70 80 90

-150 -140 -130 -120 -110 -100 -90 -80 -70 -60 -50 -40 -30 -20 -10 0 10 20 30 40 50 60 70 80 90 100 110

COUNTY OF	ITEM NO.	SHEET NO.
CALDWELL	1-187.31	X237

ROCK ROAD BED	REFILL	EMB. BENCH	GRAN. EMB.	COM	EMB	ROCK EXC	DT LT	DT RT
---------------	--------	------------	------------	-----	-----	----------	-------	-------

440 440

430 430

420 420

2428+50

440 440

430 430

420 420

2428+00

440 440

430 430

420 420

2427+50

440 440

430 430

420 420

2427+00

SCALE: 1" = 10' HORIZONTAL
1" = 10' VERTICAL

100 110 120 130 140 150

US 641
STA.2427+00 TO STA.2428+50

-150 -140 -130 -120 -110 -100 -90 -80 -70 -60 -50 -40 -30 -20 -10 0 10 20 30 40 50 60 70 80 90

FILE NAME: J:\1060\WORKING4.DGN

USER: mwitzberger
DATE PLOTTED: May 17, 2021

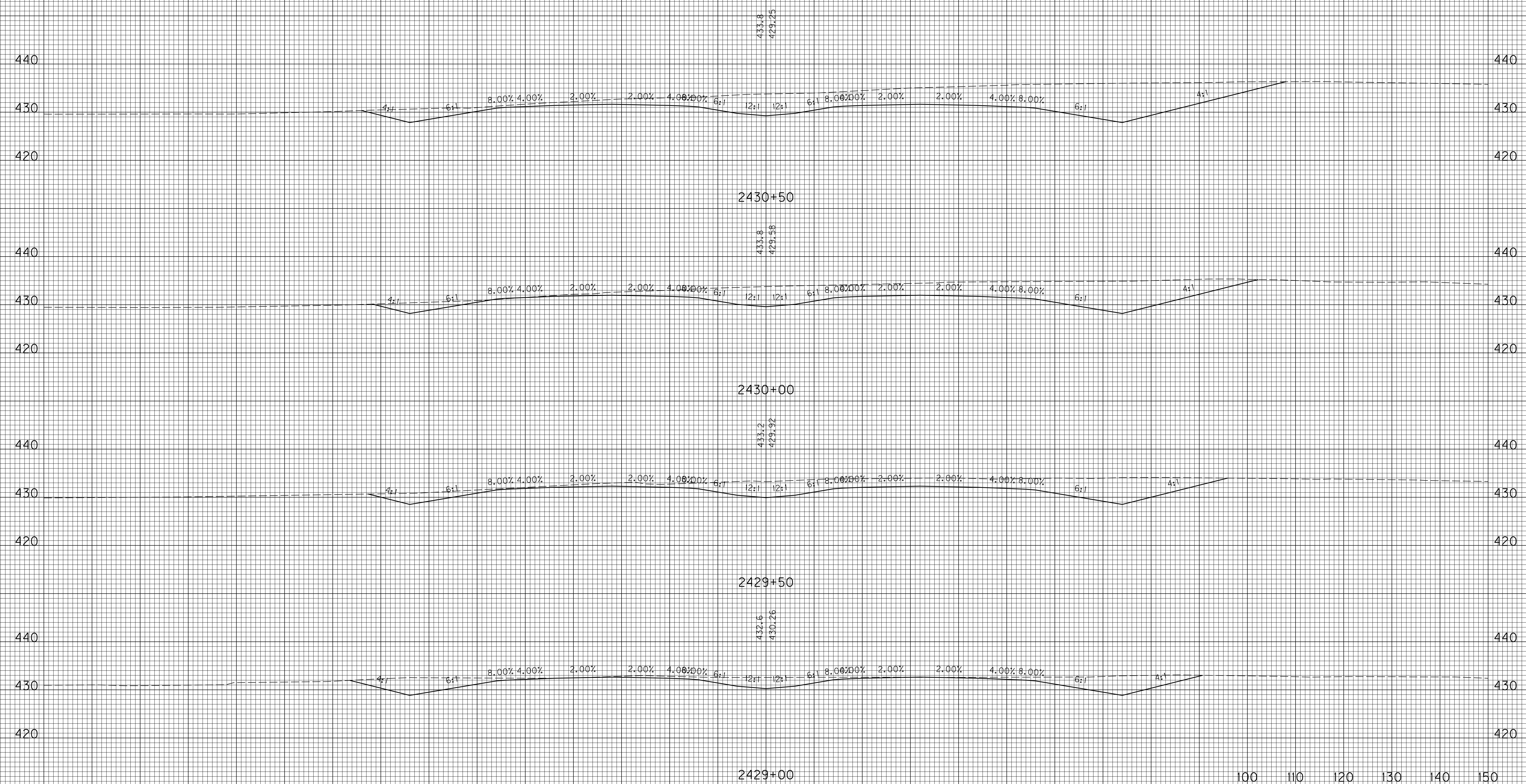
E-SHEET NAME: X23700XS

MicroStation v8.11.9.929

-150 -140 -130 -120 -110 -100 -90 -80 -70 -60 -50 -40 -30 -20 -10 0 10 20 30 40 50 60 70 80 90 100 110

COUNTY OF	ITEM NO.	SHEET NO.
CALDWELL	1-187.31	X238

ROCK ROAD BED	REFILL	EMB. BENCH	GRAN. EMB.	COM	EMB	ROCK EXC	DT LT	DT RT
---------------	--------	------------	------------	-----	-----	----------	-------	-------



SCALE: 1" = 10' HORIZONTAL
1" = 10' VERTICAL

100 110 120 130 140 150

US 641
STA.2429+00 TO STA.2430+50

FILE NAME: J:\1060\WORKING4.DGN

USER: mwhzheper
DATE PLOTTED: May 17, 2021

E-SHEET NAME: X23800XS

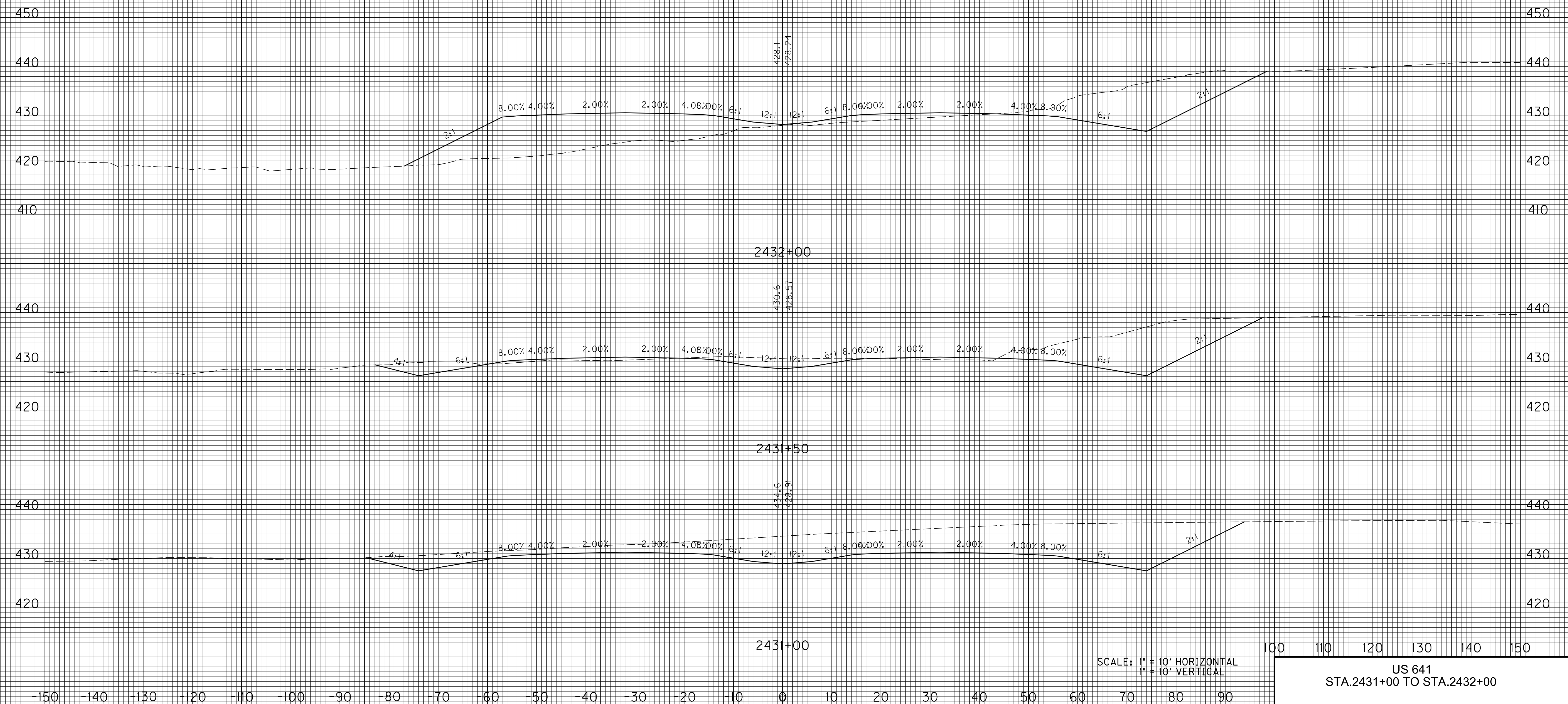
MicroStation v8.11.9.029

-150 -140 -130 -120 -110 -100 -90 -80 -70 -60 -50 -40 -30 -20 -10 0 10 20 30 40 50 60 70 80 90

-150 -140 -130 -120 -110 -100 -90 -80 -70 -60 -50 -40 -30 -20 -10 0 10 20 30 40 50 60 70 80 90 100 110

COUNTY OF	ITEM NO.	SHEET NO.
CALDWELL	1-187.31	X239

ROCK ROAD BED	REFILL	EMB. BENCH	GRAN. EMB.	COM	EMB	ROCK EXC	DT LT	DT RT
---------------	--------	------------	------------	-----	-----	----------	-------	-------



FILE NAME: J:\1060\WORKING\4.DGN

USER: mwitzberger
DATE PLOTTED: May 17, 2021

E-SHEET NAME: X23900XS

MicroStation v8.11.9.029

100 110 120 130 140 150

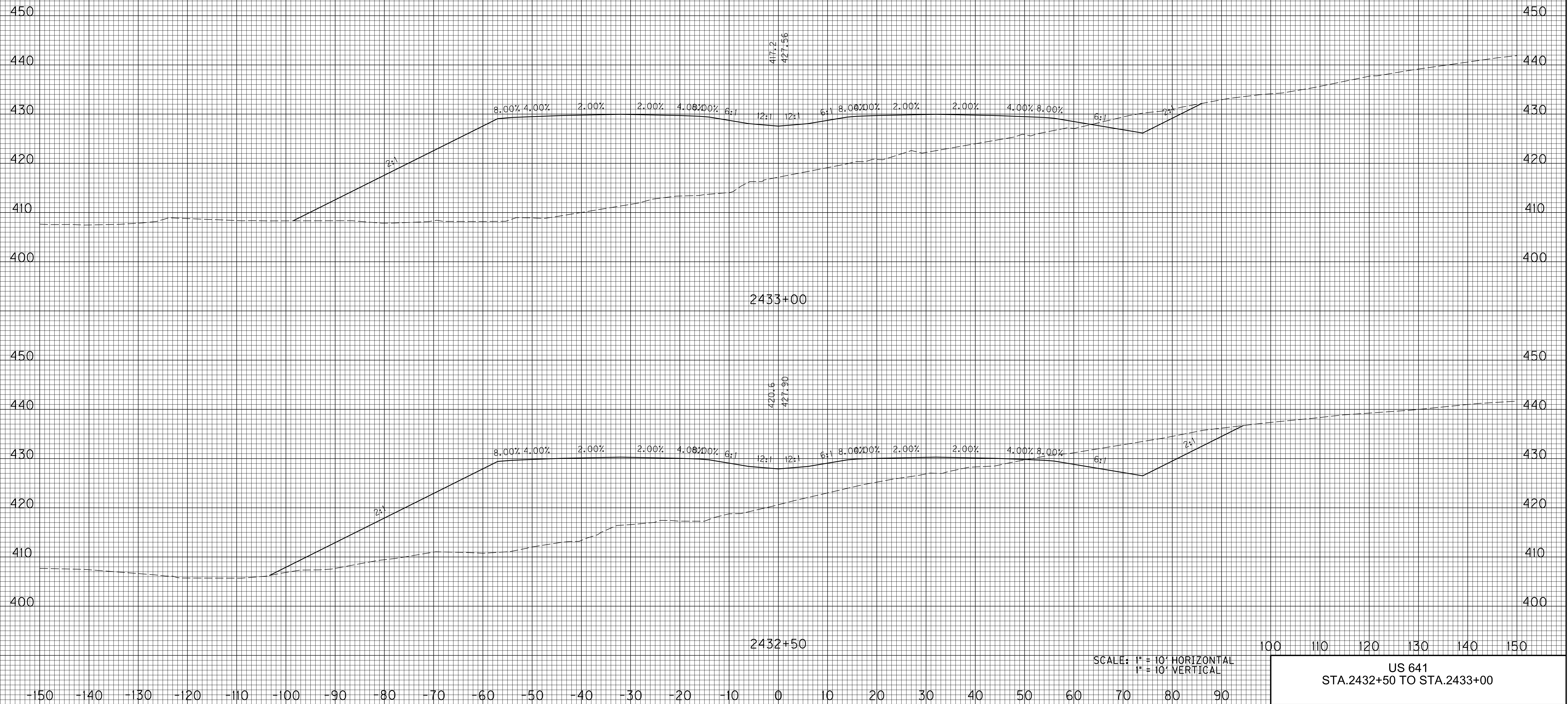
SCALE: 1" = 10' HORIZONTAL
1" = 10' VERTICAL

US 641
STA.2431+00 TO STA.2432+00

-150 -140 -130 -120 -110 -100 -90 -80 -70 -60 -50 -40 -30 -20 -10 0 10 20 30 40 50 60 70 80 90 100 110

COUNTY OF	ITEM NO.	SHEET NO.
CALDWELL	1-187.31	X240

ROCK ROAD BED	REFILL	EMB. BENCH	GRAN. EMB.	COM	EMB	ROCK EXC	DT LT	DT RT
---------------	--------	------------	------------	-----	-----	----------	-------	-------



FILE NAME: J:\1060\WORKING\4.DGN

USER: mwhzheper
DATE PLOTTED: May 17, 2021

E-SHEET NAME: X2400XS

MicroStation v8.11.9.029

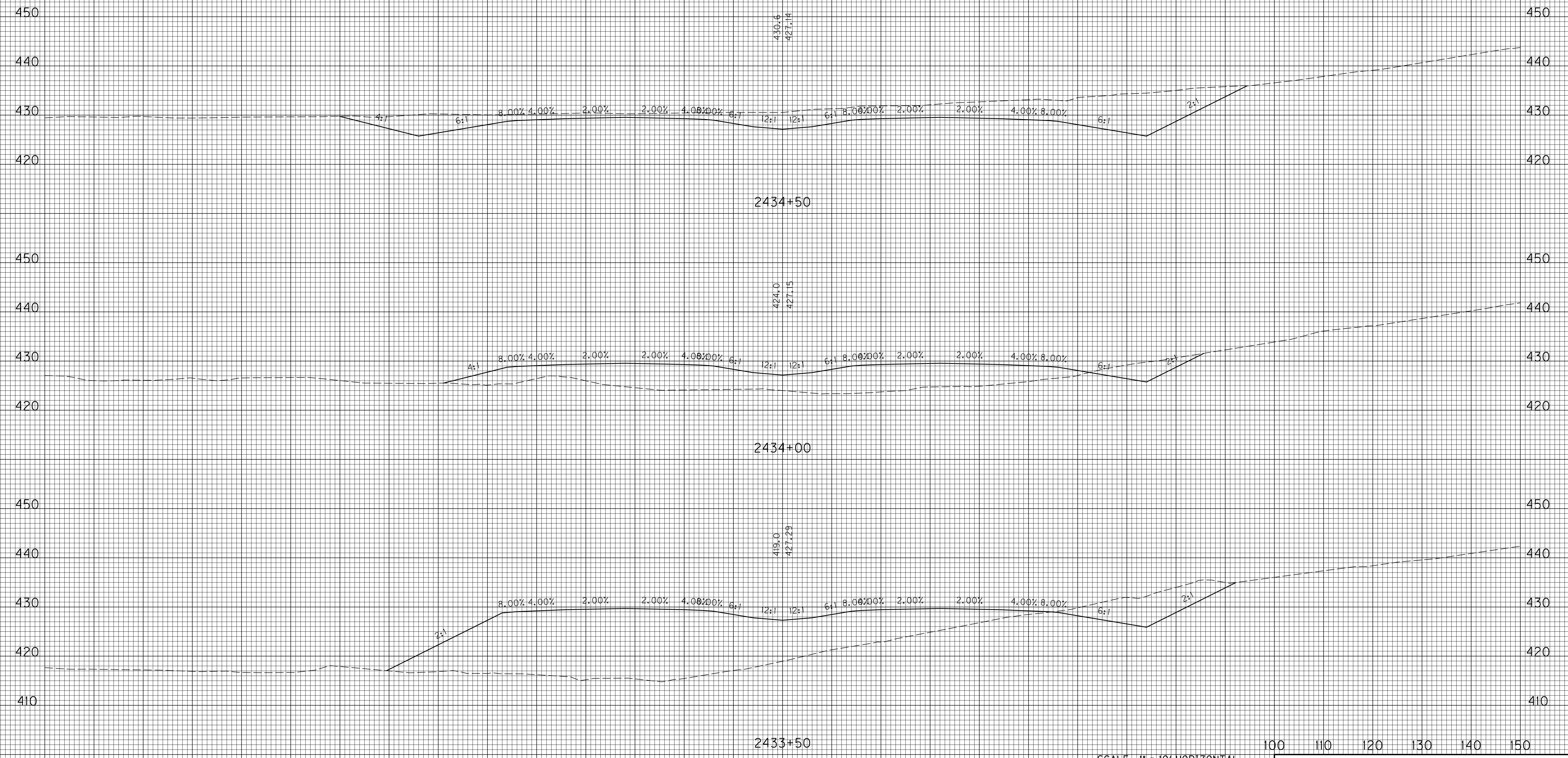
SCALE: 1" = 10' HORIZONTAL
1" = 10' VERTICAL

US 641
STA.2432+50 TO STA.2433+00

-150 -140 -130 -120 -110 -100 -90 -80 -70 -60 -50 -40 -30 -20 -10 0 10 20 30 40 50 60 70 80 90 100 110

COUNTY OF	ITEM NO.	SHEET NO.
CALDWELL	1-187.31	X241

ROCK ROAD BED	REFILL	EMB. BENCH	GRAN. EMB.	COM	EMB	ROCK EXC	DT LT	DT RT
---------------	--------	------------	------------	-----	-----	----------	-------	-------



FILE NAME: J:\1060\WORKING\4.DGN

USER: mwtzberger
DATE PLOTTED: May 17, 2021

E-SHEET NAME: X24100XS

MicroStation v8.11.9.029

SCALE: 1" = 10' HORIZONTAL
1" = 10' VERTICAL

100 110 120 130 140 150

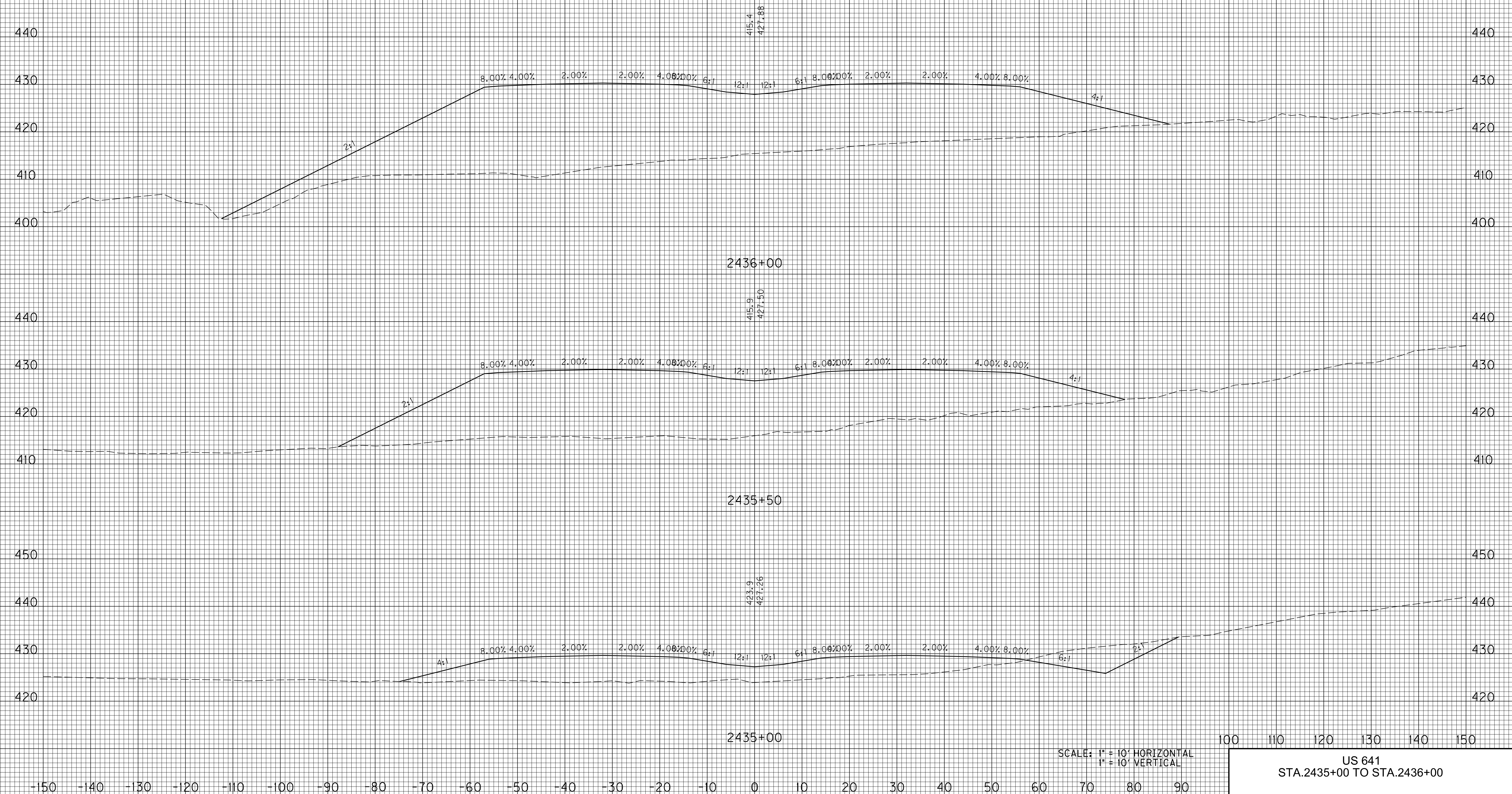
US 641
STA.2433+50 TO STA.2434+50

-150 -140 -130 -120 -110 -100 -90 -80 -70 -60 -50 -40 -30 -20 -10 0 10 20 30 40 50 60 70 80 90

-150 -140 -130 -120 -110 -100 -90 -80 -70 -60 -50 -40 -30 -20 -10 0 10 20 30 40 50 60 70 80 90 100 110

COUNTY OF	ITEM NO.	SHEET NO.
CALDWELL	1-187.31	X242

ROCK ROAD BED	REFILL	EMB. BENCH	GRAN. EMB.	COM	EMB	ROCK EXC	DT LT	DT RT
---------------	--------	------------	------------	-----	-----	----------	-------	-------



FILE NAME: J:\1060\WORKING4.DGN

USER: mwitzberger
DATE PLOTTED: May 17, 2021

E-SHEET NAME: X24200XS

MicroStation v8.11.9.029

SCALE: 1" = 10' HORIZONTAL
1" = 10' VERTICAL

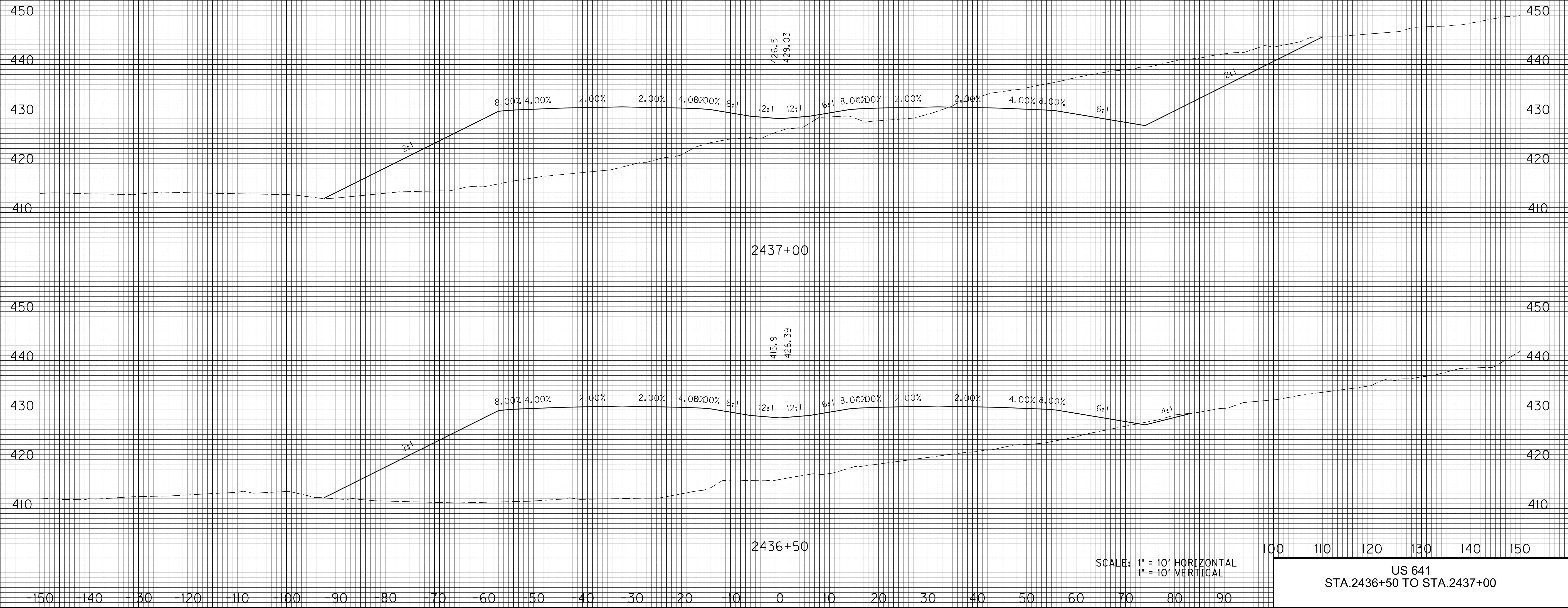
100 110 120 130 140 150

US 641
STA. 2435+00 TO STA. 2436+00

-150 -140 -130 -120 -110 -100 -90 -80 -70 -60 -50 -40 -30 -20 -10 0 10 20 30 40 50 60 70 80 90 100 110

COUNTY OF	ITEM NO.	SHEET NO.
CALDWELL	1-187.31	X243

ROCK ROAD BED	REFILL	EMB. BENCH	GRAN. EMB.	COM	EMB	ROCK EXC	DT LT	DT RT
---------------	--------	------------	------------	-----	-----	----------	-------	-------



FILE NAME: J:\10601\WORKING4.DGN

USER: mwitzberger
DATE PLOTTED: May 17, 2021

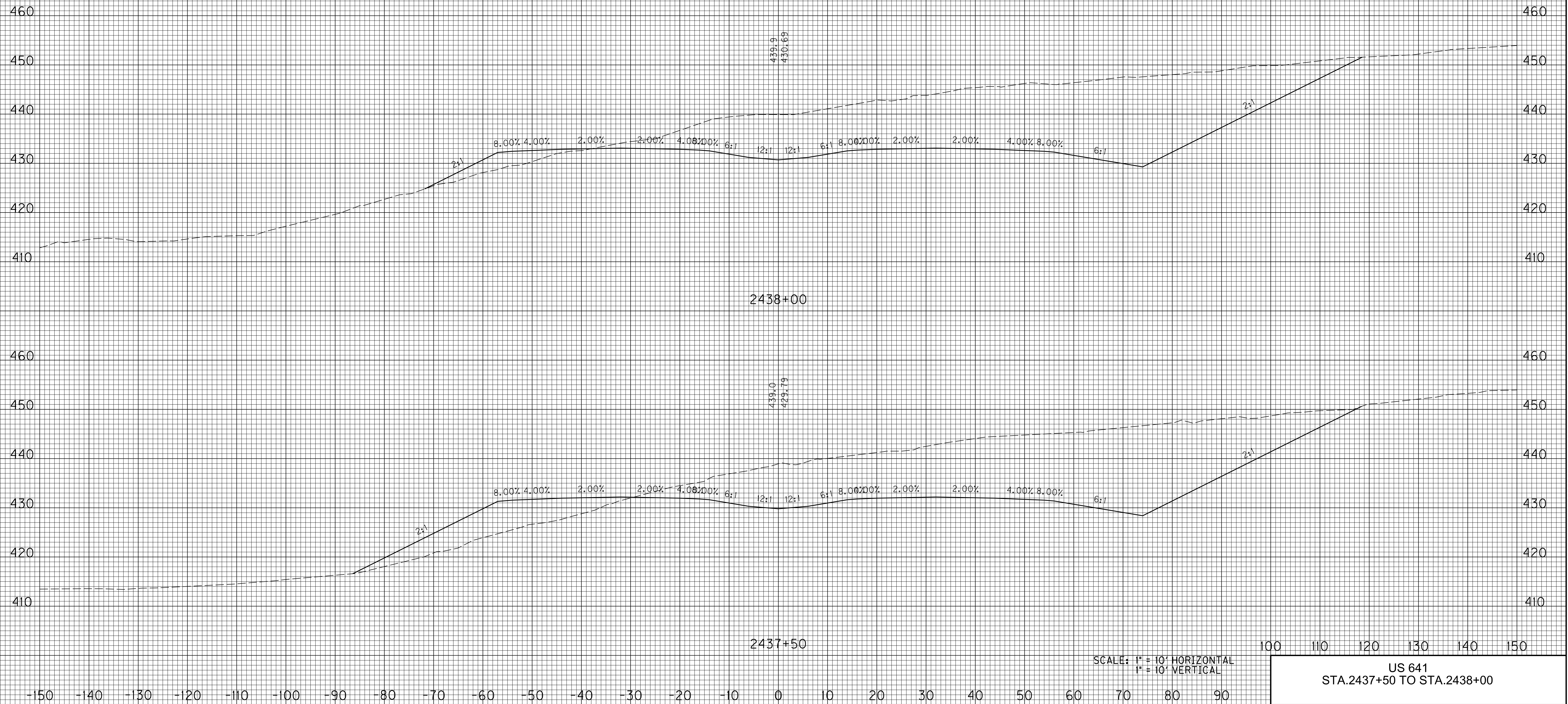
E-SHEET NAME: X24300XS

MicroStation v8.11.9.929

-150 -140 -130 -120 -110 -100 -90 -80 -70 -60 -50 -40 -30 -20 -10 0 10 20 30 40 50 60 70 80 90 100 110

COUNTY OF	ITEM NO.	SHEET NO.
CALDWELL	1-187.31	X244

ROCK ROAD BED	REFILL	EMB. BENCH	GRAN. EMB.	COM	EMB	ROCK EXC	DT LT	DT RT
---------------	--------	------------	------------	-----	-----	----------	-------	-------



FILE NAME: J:\1060\WORKING\4.DGN

USER: mwhzheper
DATE PLOTTED: May 17, 2021

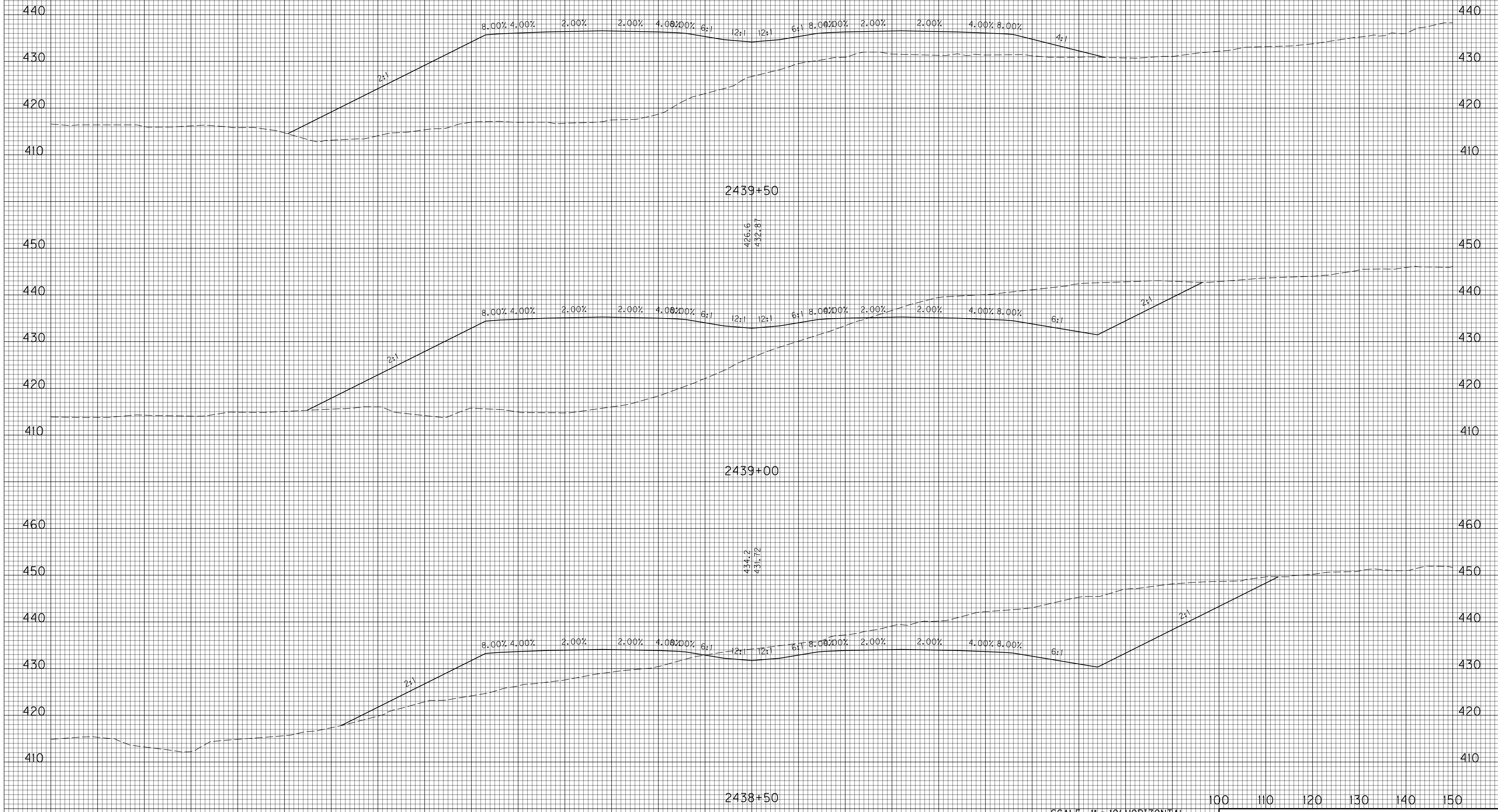
E-SHEET NAME: X24400XS

MicroStation v8.11.9.029

-150 -140 -130 -120 -110 -100 -90 -80 -70 -60 -50 -40 -30 -20 -10 0 10 20 30 40 50 60 70 80 90 100 110

COUNTY OF	ITEM NO.	SHEET NO.
CALDWELL	1-187.31	X245

ROCK ROAD BED	REFILL	EMB. BENCH	GRAN. EMB.	COM	EMB	ROCK EXC	DT LT	DT RT
---------------	--------	------------	------------	-----	-----	----------	-------	-------



SCALE: 1" = 10' HORIZONTAL
1" = 10' VERTICAL

100 110 120 130 140 150

US 641
STA.2438+50 TO STA.2439+50

FILE NAME: J:\1060\WORKING\4.DGN

USER: mwitzberger
DATE PLOTTED: May 17, 2021

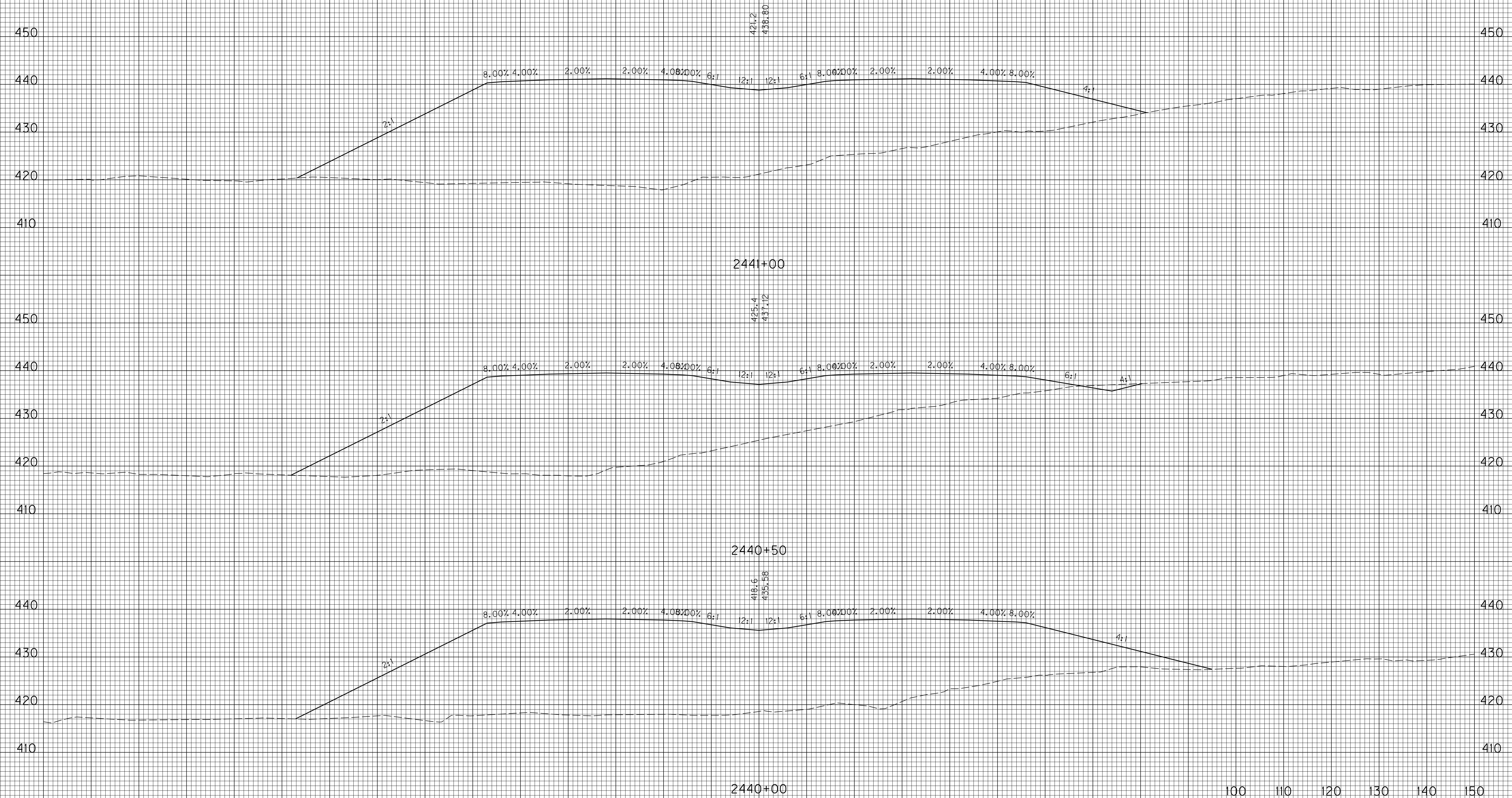
E-SHEET NAME: X24500XS

MicroStation v8.11.9.029

-150 -140 -130 -120 -110 -100 -90 -80 -70 -60 -50 -40 -30 -20 -10 0 10 20 30 40 50 60 70 80 90 100 110

COUNTY OF	ITEM NO.	SHEET NO.
CALDWELL	1-187.31	X246

ROCK ROAD BED	REFILL	EMB. BENCH	GRAN. EMB.	COM	EMB	ROCK EXC	DT LT	DT RT
---------------	--------	------------	------------	-----	-----	----------	-------	-------



FILE NAME: J:\10601\WORKING\4.DGN

USER: mwtzberger
DATE PLOTTED: May 17, 2021

E-SHEET NAME: X24600XS

MicroStation v8.11.9.929

SCALE: 1" = 10' HORIZONTAL
1" = 10' VERTICAL

100 110 120 130 140 150

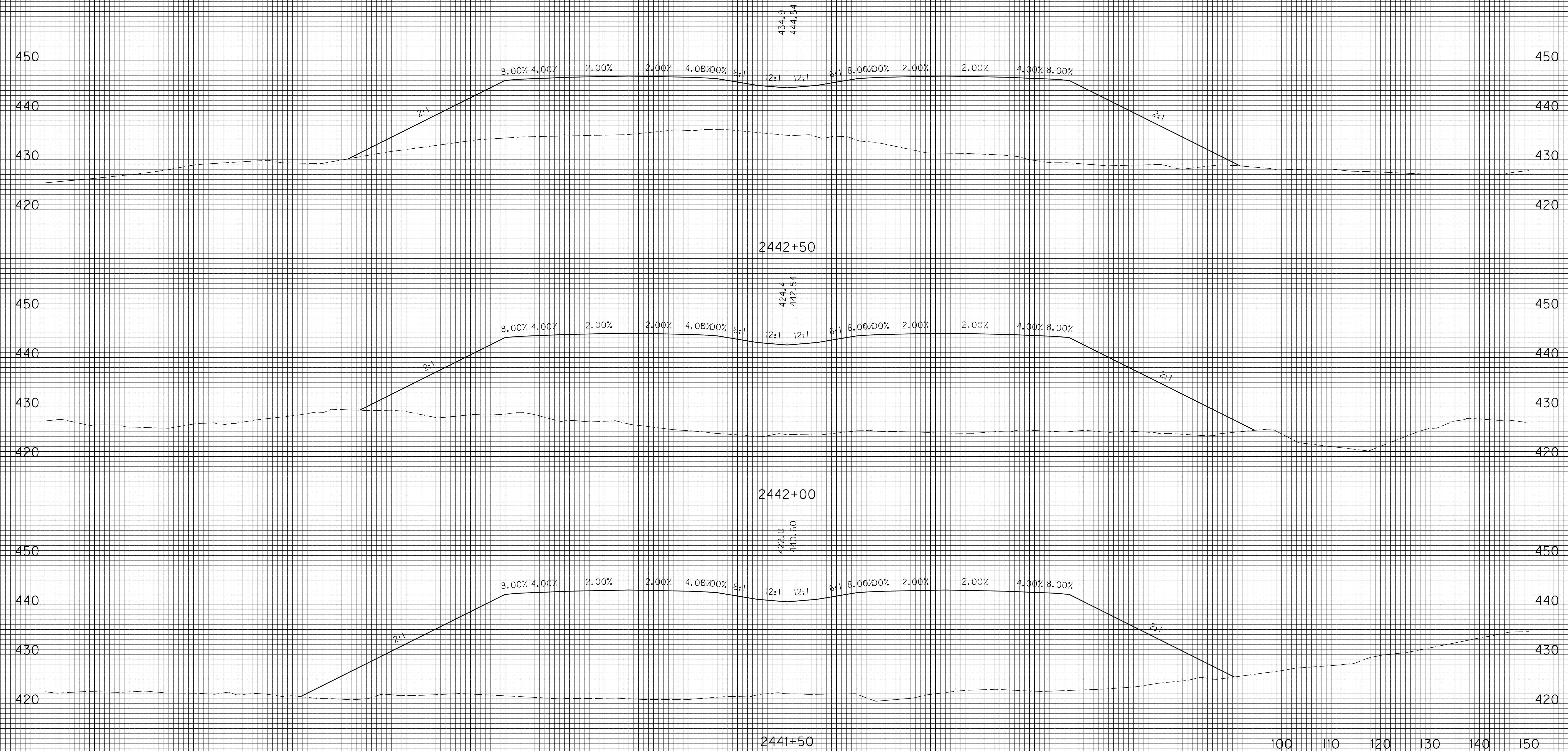
US 641
STA.2440+00 TO STA.2441+00

-150 -140 -130 -120 -110 -100 -90 -80 -70 -60 -50 -40 -30 -20 -10 0 10 20 30 40 50 60 70 80 90

-150 -140 -130 -120 -110 -100 -90 -80 -70 -60 -50 -40 -30 -20 -10 0 10 20 30 40 50 60 70 80 90 100 110

COUNTY OF	ITEM NO.	SHEET NO.
CALDWELL	1-187.31	X247

ROCK ROAD BED	REFILL	EMB. BENCH	GRAN. EMB.	COM	EMB	ROCK EXC	DT LT	DT RT
---------------	--------	------------	------------	-----	-----	----------	-------	-------



FILE NAME: J:\1060\WORKING\4.DGN

USER: mwitzberger
DATE PLOTTED: May 17, 2021

E-SHEET NAME: X24700XS

MicroStation v8.11.9.929

SCALE: 1" = 10' HORIZONTAL
1" = 10' VERTICAL

100 110 120 130 140 150

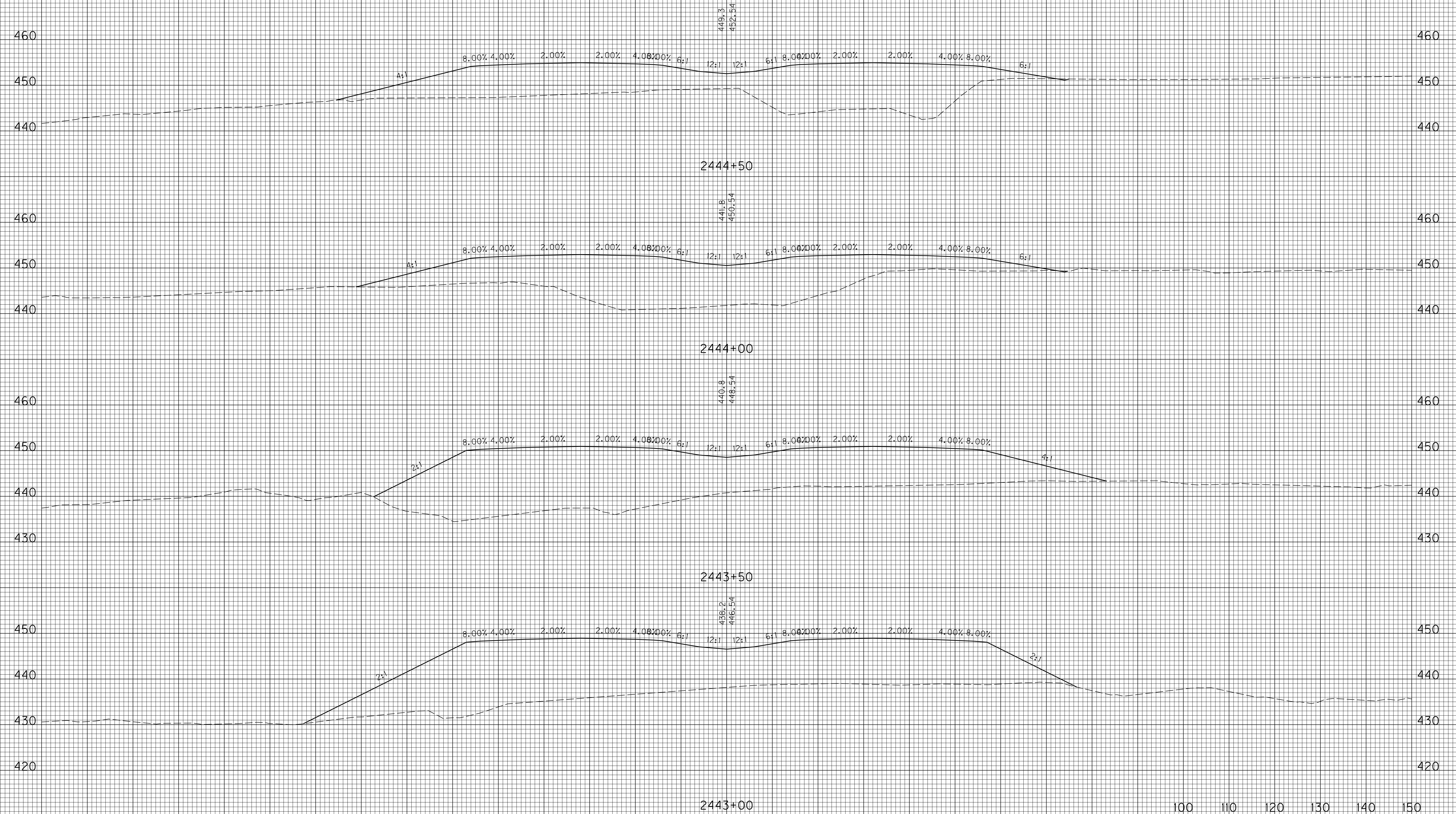
US 641
STA.2441+50 TO STA.2442+50

-150 -140 -130 -120 -110 -100 -90 -80 -70 -60 -50 -40 -30 -20 -10 0 10 20 30 40 50 60 70 80 90

-150 -140 -130 -120 -110 -100 -90 -80 -70 -60 -50 -40 -30 -20 -10 0 10 20 30 40 50 60 70 80 90 100 110

COUNTY OF	ITEM NO.	SHEET NO.
CALDWELL	1-187.31	X248

ROCK ROAD BED	REFILL	EMB. BENCH	GRAN. EMB.	COM	EMB	ROCK EXC	DT LT	DT RT
---------------	--------	------------	------------	-----	-----	----------	-------	-------



FILE NAME: J:\1060\WORKING\4.DGN

USER: mwitzberger
DATE PLOTTED: May 17, 2021

E-SHEET NAME: X24800XS

MicroStation v8.11.9.029

SCALE: 1" = 10' HORIZONTAL
1" = 10' VERTICAL

100 110 120 130 140 150

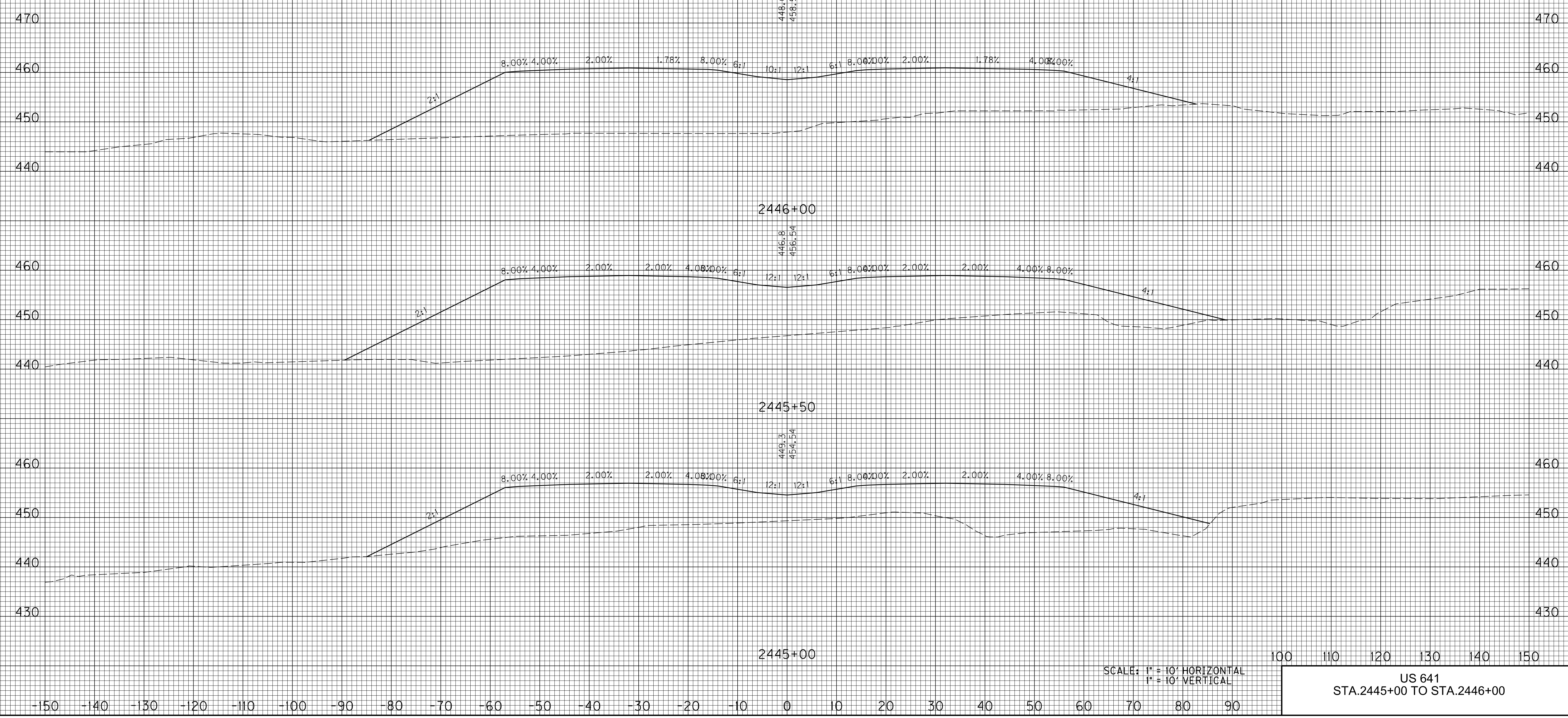
US 641
STA.2443+00 TO STA.2444+50

-150 -140 -130 -120 -110 -100 -90 -80 -70 -60 -50 -40 -30 -20 -10 0 10 20 30 40 50 60 70 80 90

-150 -140 -130 -120 -110 -100 -90 -80 -70 -60 -50 -40 -30 -20 -10 0 10 20 30 40 50 60 70 80 90 100 110

COUNTY OF	ITEM NO.	SHEET NO.
CALDWELL	1-187.31	X249

ROCK ROAD BED	REFILL	EMB. BENCH	GRAN. EMB.	COM	EMB	ROCK EXC	DT LT	DT RT
---------------	--------	------------	------------	-----	-----	----------	-------	-------



FILE NAME: J:\1060\WORKING\4.DGN

USER: mwhzherper
DATE PLOTTED: May 17, 2021

E-SHEET NAME: X24900XS

MicroStation v8.11.9.029

SCALE: 1" = 10' HORIZONTAL
1" = 10' VERTICAL

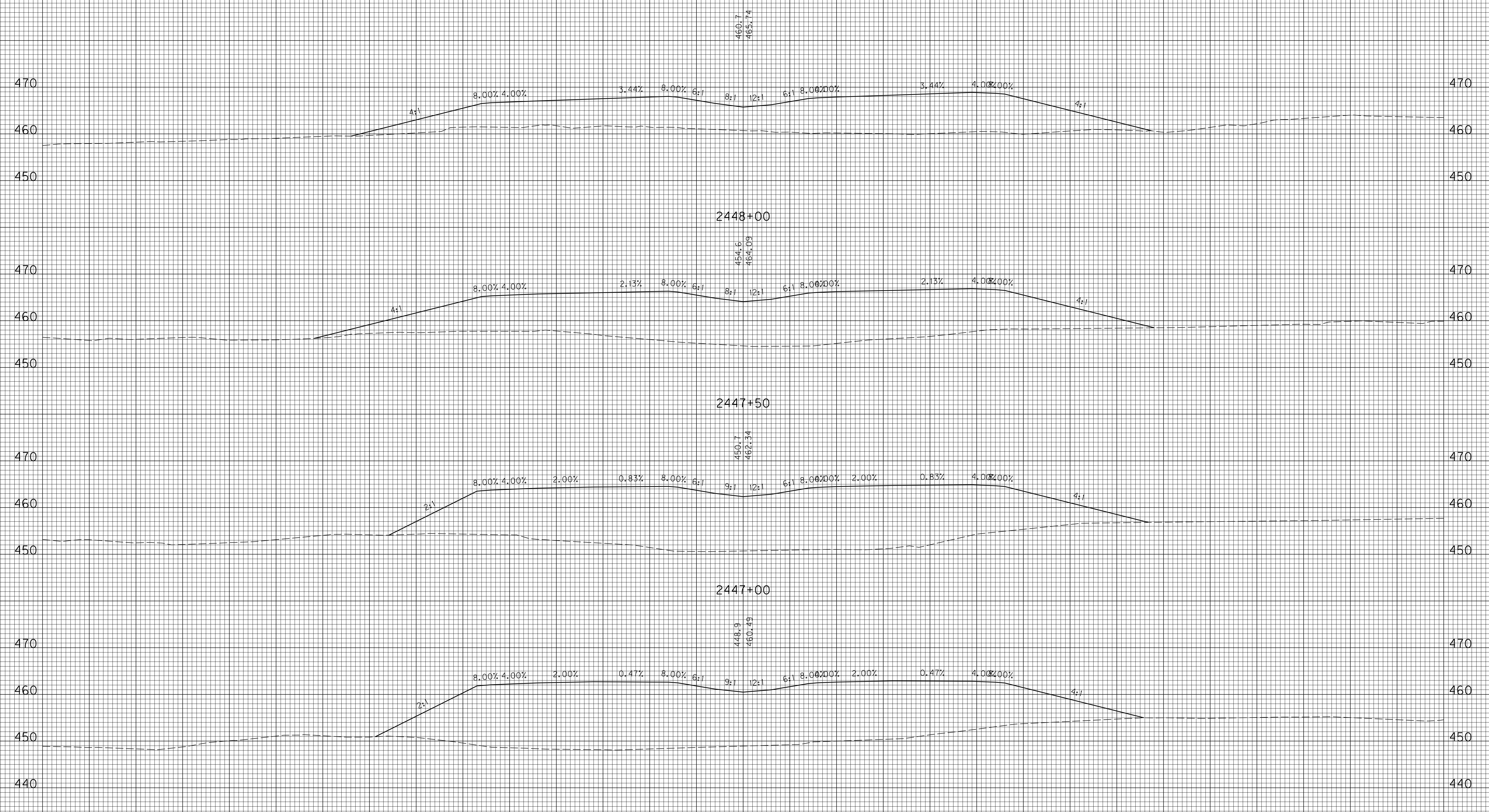
100 110 120 130 140 150

US 641
STA.2445+00 TO STA.2446+00

-150 -140 -130 -120 -110 -100 -90 -80 -70 -60 -50 -40 -30 -20 -10 0 10 20 30 40 50 60 70 80 90 100 110

COUNTY OF	ITEM NO.	SHEET NO.
CALDWELL	1-187.31	X250

ROCK ROAD BED	REFILL	EMB. BENCH	GRAN. EMB.	COM	EMB	ROCK EXC	DT LT	DT RT
---------------	--------	------------	------------	-----	-----	----------	-------	-------



FILE NAME: J:\1060\WORKING\4.DGN

USER: mwtzberger
DATE PLOTTED: May 17, 2021

E-SHEET NAME: X2500XS

MicroStation v8.11.9.929

SCALE: 1" = 10' HORIZONTAL
1" = 10' VERTICAL

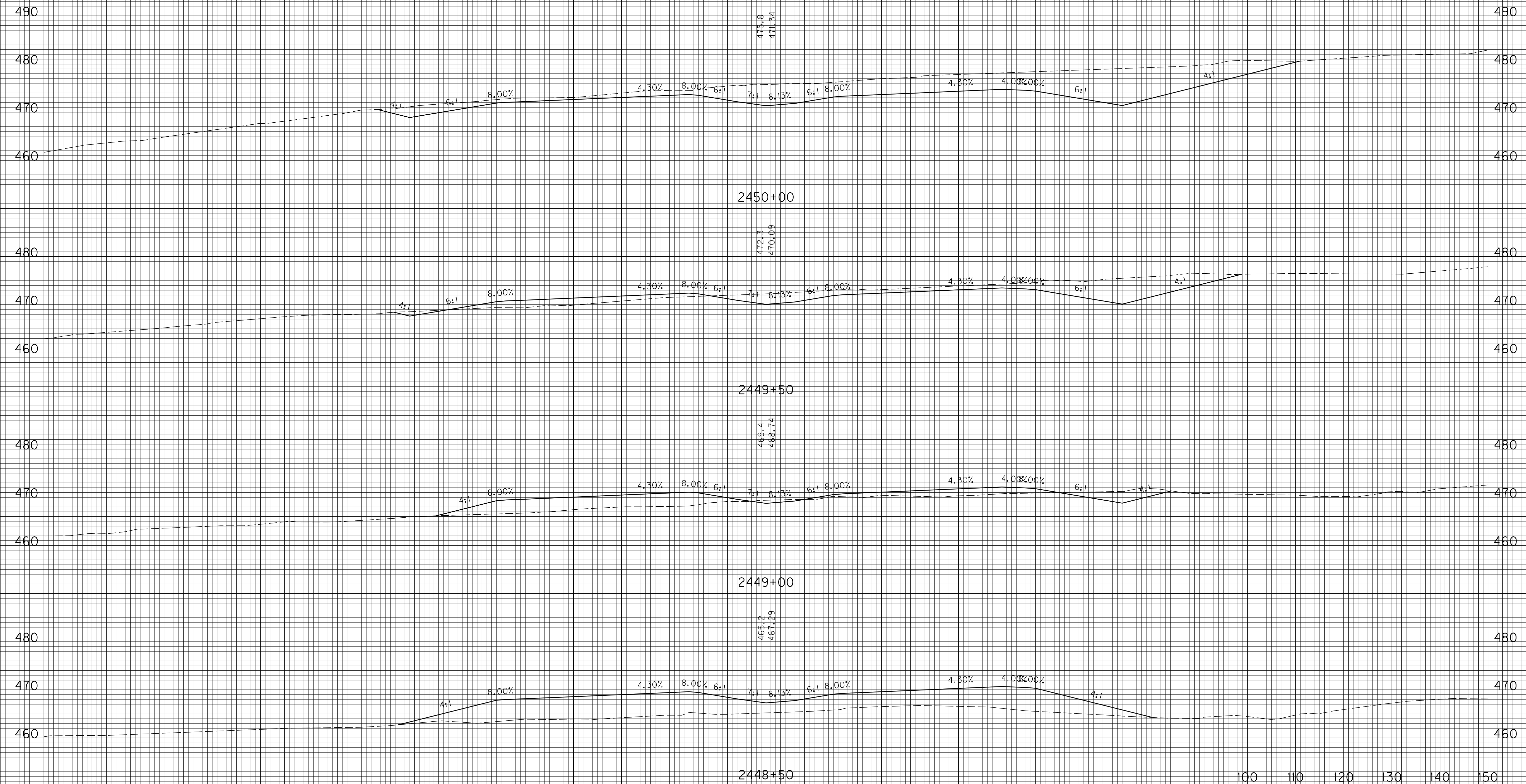
100 110 120 130 140 150

US 641
STA.2446+50 TO STA.2448+00

-150 -140 -130 -120 -110 -100 -90 -80 -70 -60 -50 -40 -30 -20 -10 0 10 20 30 40 50 60 70 80 90 100 110

COUNTY OF	ITEM NO.	SHEET NO.
CALDWELL	1-187.31	X251

ROCK ROAD BED	REFILL	EMB. BENCH	GRAN. EMB.	COM	EMB	ROCK EXC	DT LT	DT RT
---------------	--------	------------	------------	-----	-----	----------	-------	-------



SCALE: 1" = 10' HORIZONTAL
1" = 10' VERTICAL

100 110 120 130 140 150

US 641
STA.2448+50 TO STA.2450+00

FILE NAME: J:\1060\WORKING\4.DGN

USER: mwtzberger
DATE PLOTTED: May 17, 2021

E-SHEET NAME: X25100XS

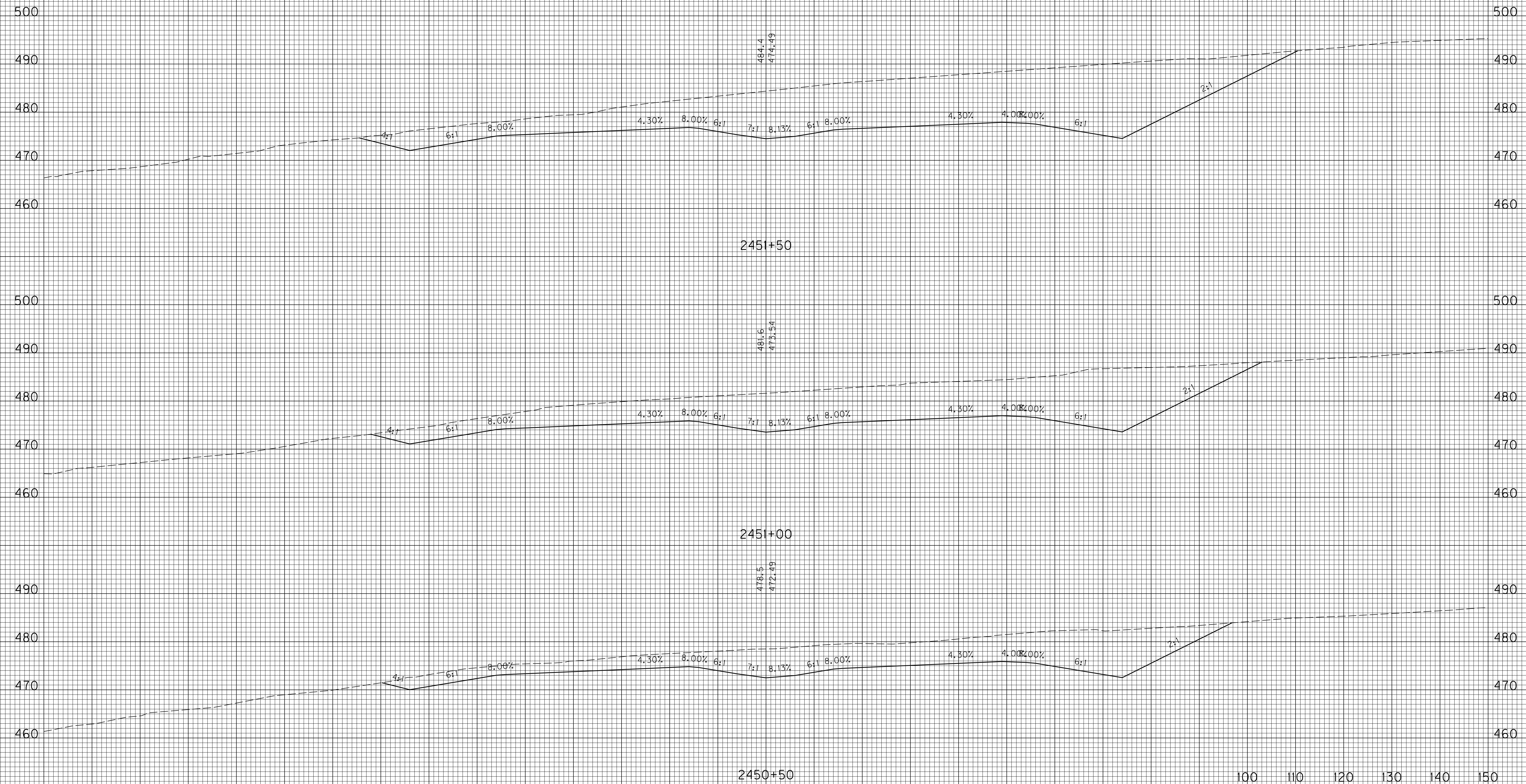
MicroStation v8.11.9.929

-150 -140 -130 -120 -110 -100 -90 -80 -70 -60 -50 -40 -30 -20 -10 0 10 20 30 40 50 60 70 80 90

-150 -140 -130 -120 -110 -100 -90 -80 -70 -60 -50 -40 -30 -20 -10 0 10 20 30 40 50 60 70 80 90 100 110

COUNTY OF	ITEM NO.	SHEET NO.
CALDWELL	1-187.31	X252

ROCK ROAD BED	REFILL	EMB. BENCH	GRAN. EMB.	COM	EMB	ROCK EXC	DT LT	DT RT
---------------	--------	------------	------------	-----	-----	----------	-------	-------



FILE NAME: J:\1060\WORKING4.DGN

USER: mwitzberger
DATE PLOTTED: May 17, 2021

E-SHEET NAME: X25200XS

MicroStation v8.11.9.029

SCALE: 1" = 10' HORIZONTAL
1" = 10' VERTICAL

100 110 120 130 140 150

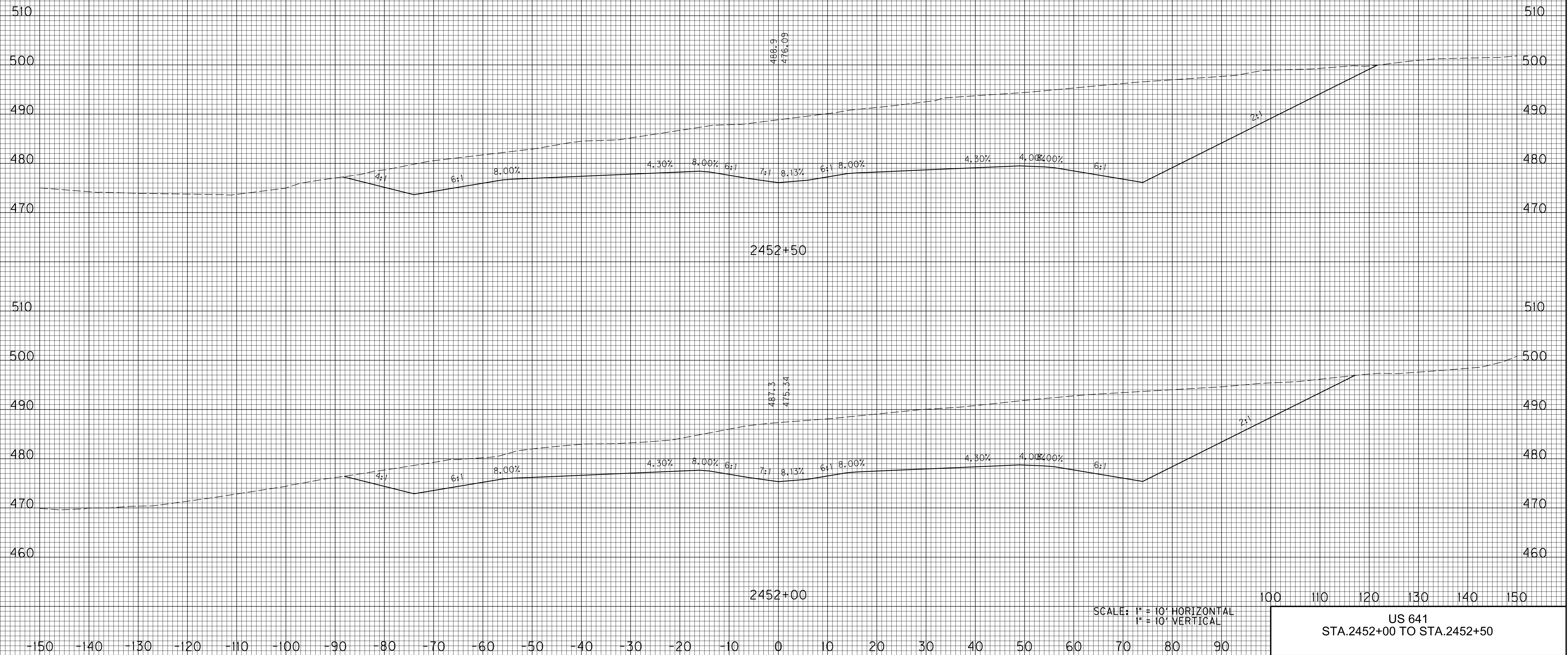
US 641
STA.2450+50 TO STA.2451+50

-150 -140 -130 -120 -110 -100 -90 -80 -70 -60 -50 -40 -30 -20 -10 0 10 20 30 40 50 60 70 80 90

-150 -140 -130 -120 -110 -100 -90 -80 -70 -60 -50 -40 -30 -20 -10 0 10 20 30 40 50 60 70 80 90 100 110

COUNTY OF	ITEM NO.	SHEET NO.
CALDWELL	1-187.31	X253

ROCK ROAD BED	REFILL	EMB. BENCH	GRAN. EMB.	COM	EMB	ROCK EXC	DT LT	DT RT
---------------	--------	------------	------------	-----	-----	----------	-------	-------



FILE NAME: J:\10601\WORKING\4.DGN

USER: mwhzheper
DATE PLOTTED: May 17, 2021

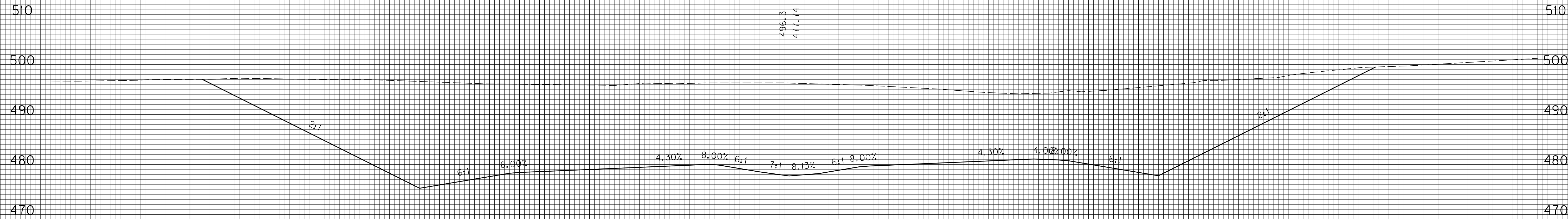
E-SHEET NAME: X25300XS

MicroStation v8.11.9.929

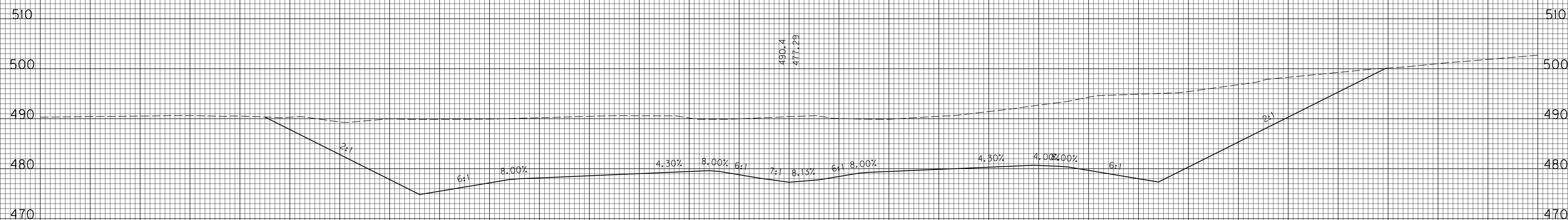
-150 -140 -130 -120 -110 -100 -90 -80 -70 -60 -50 -40 -30 -20 -10 0 10 20 30 40 50 60 70 80 90 100 110

COUNTY OF	ITEM NO.	SHEET NO.
CALDWELL	1-187.31	X254

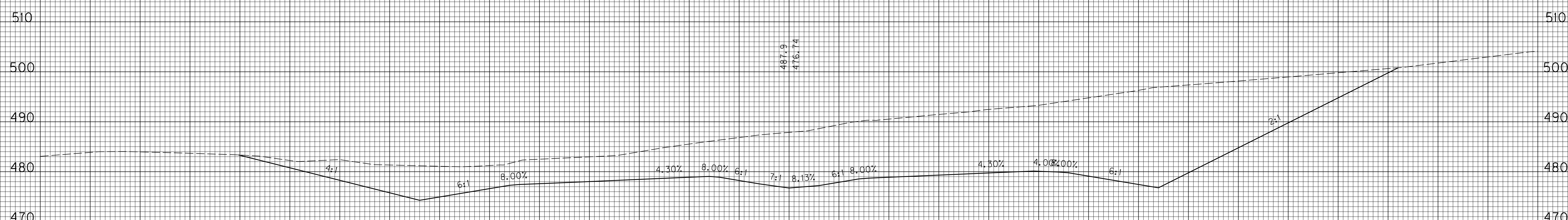
ROCK ROAD BED	REFILL	EMB. BENCH	GRAN. EMB.	COM	EMB	ROCK EXC	DT LT	DT RT
---------------	--------	------------	------------	-----	-----	----------	-------	-------



2454+00



2453+50



2453+00

SCALE: 1" = 10' HORIZONTAL
1" = 10' VERTICAL

100 110 120 130 140 150

US 641
STA.2453+00 TO STA.2454+00

-150 -140 -130 -120 -110 -100 -90 -80 -70 -60 -50 -40 -30 -20 -10 0 10 20 30 40 50 60 70 80 90

FILE NAME: J:\10601\WORKING\4.DGN

USER: mwitzberger
DATE PLOTTED: May 17, 2021

E-SHEET NAME: X25400XS

MicroStation v8.11.9.029

-150 -140 -130 -120 -110 -100 -90 -80 -70 -60 -50 -40 -30 -20 -10 0 10 20 30 40 50 60 70 80 90 100 110

COUNTY OF	ITEM NO.	SHEET NO.
CALDWELL	1-187.31	X255

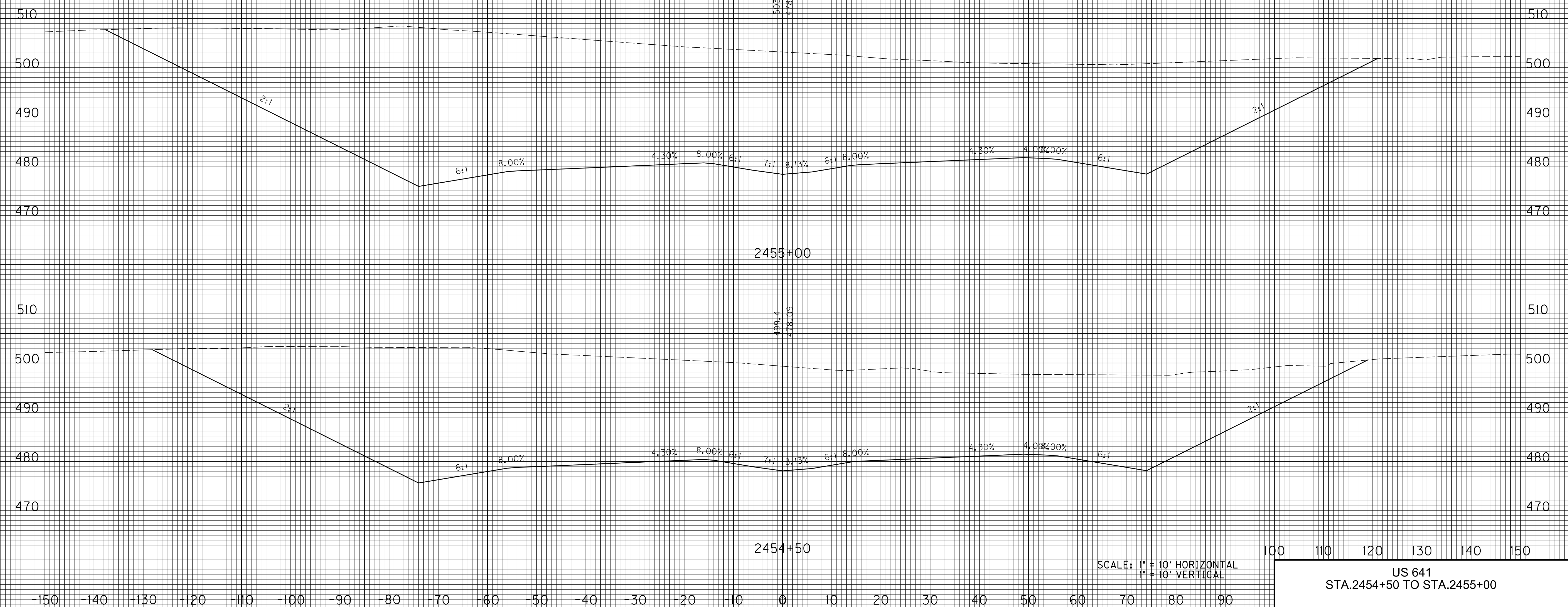
ROCK ROAD BED	REFILL	EMB. BENCH	GRAN. EMB.	COM	EMB	ROCK EXC	DT LT	DT RT
---------------	--------	------------	------------	-----	-----	----------	-------	-------

FILE NAME: J:\10601\WORKING4.DGN

USER: mwhzberger
DATE PLOTTED: May 17, 2021

E-SHEET NAME: X25500XS

MicroStation v8.11.9.029



SCALE: 1" = 10' HORIZONTAL
1" = 10' VERTICAL

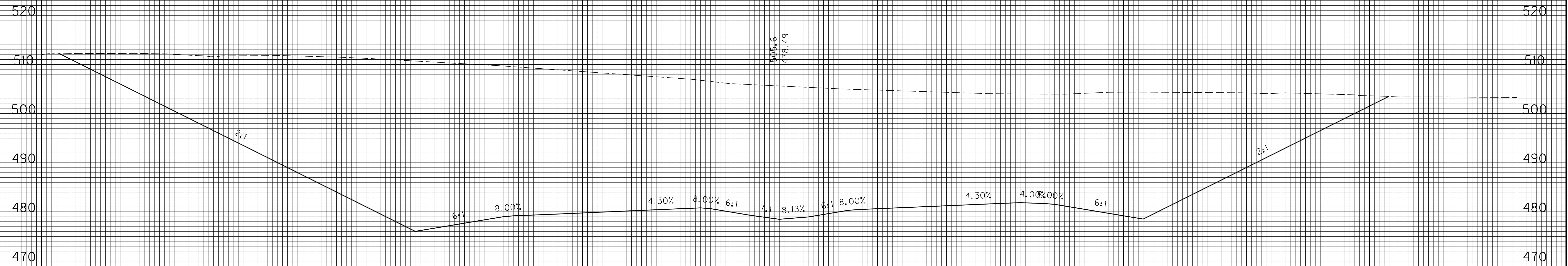
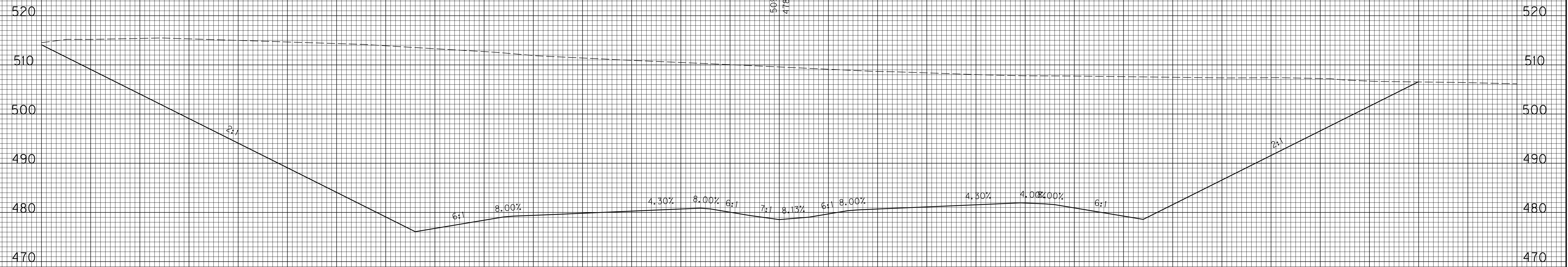
100 110 120 130 140 150

US 641
STA. 2454+50 TO STA. 2455+00

-150 -140 -130 -120 -110 -100 -90 -80 -70 -60 -50 -40 -30 -20 -10 0 10 20 30 40 50 60 70 80 90 100 110

COUNTY OF	ITEM NO.	SHEET NO.
CALDWELL	1-187.31	X256

ROCK ROAD BED	REFILL	EMB. BENCH	GRAN. EMB.	COM	EMB	ROCK EXC	DT LT	DT RT
---------------	--------	------------	------------	-----	-----	----------	-------	-------



FILE NAME: J:\10601\WORKING\4.DGN

USER: mwitzberger
DATE PLOTTED: May 17, 2021

E-SHEET NAME: X25600XS

MicroStation v8.11.9.029

SCALE: 1" = 10' HORIZONTAL
1" = 10' VERTICAL

100 110 120 130 140 150

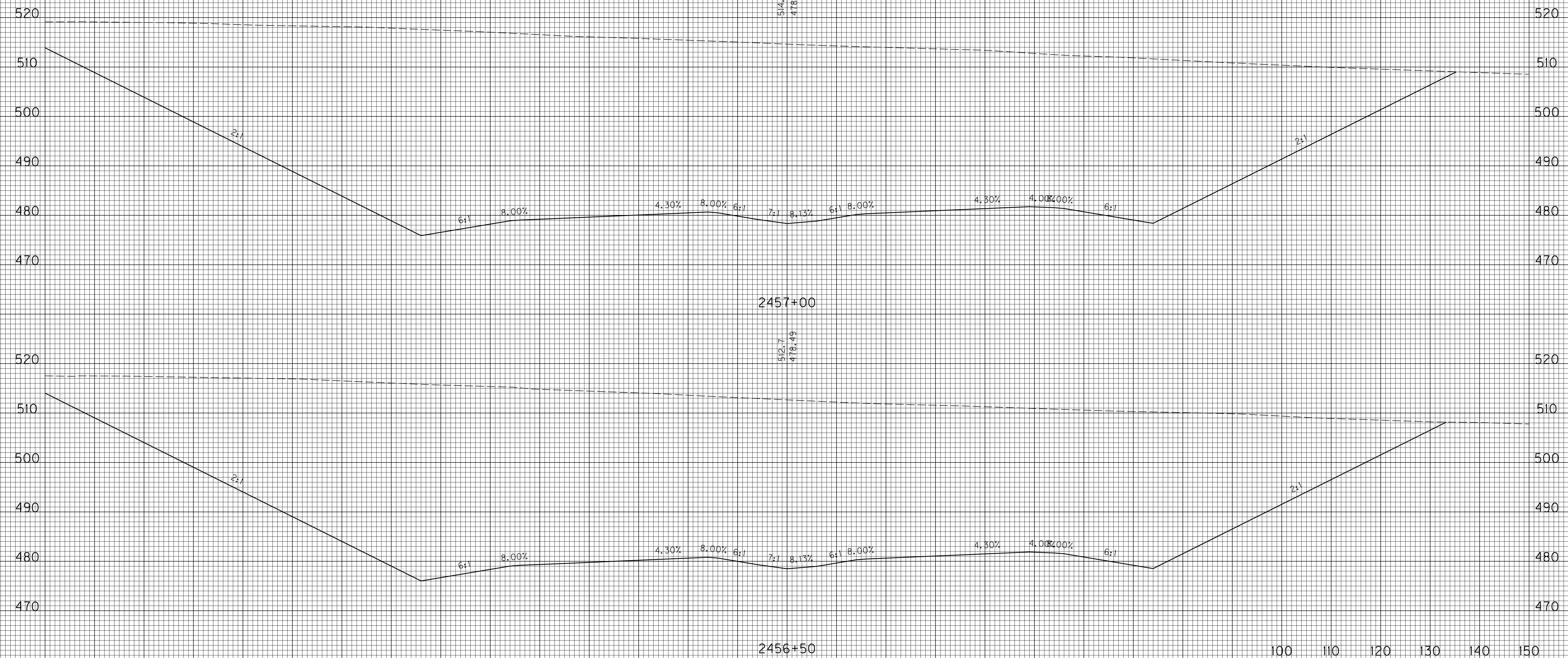
US 641
STA.2455+50 TO STA.2456+00

-150 -140 -130 -120 -110 -100 -90 -80 -70 -60 -50 -40 -30 -20 -10 0 10 20 30 40 50 60 70 80 90

-150 -140 -130 -120 -110 -100 -90 -80 -70 -60 -50 -40 -30 -20 -10 0 10 20 30 40 50 60 70 80 90 100 110

COUNTY OF	ITEM NO.	SHEET NO.
CALDWELL	1-187.31	X257

ROCK ROAD BED	REFILL	EMB. BENCH	GRAN. EMB.	COM	EMB	ROCK EXC	DT LT	DT RT
---------------	--------	------------	------------	-----	-----	----------	-------	-------



FILE NAME: J:\10601\WORKING\4.DGN

USER: mwitzberger
DATE PLOTTED: May 17, 2021

E-SHEET NAME: X25700XS

MicroStation v8.11.9.029

SCALE: 1" = 10' HORIZONTAL
1" = 10' VERTICAL

100 110 120 130 140 150

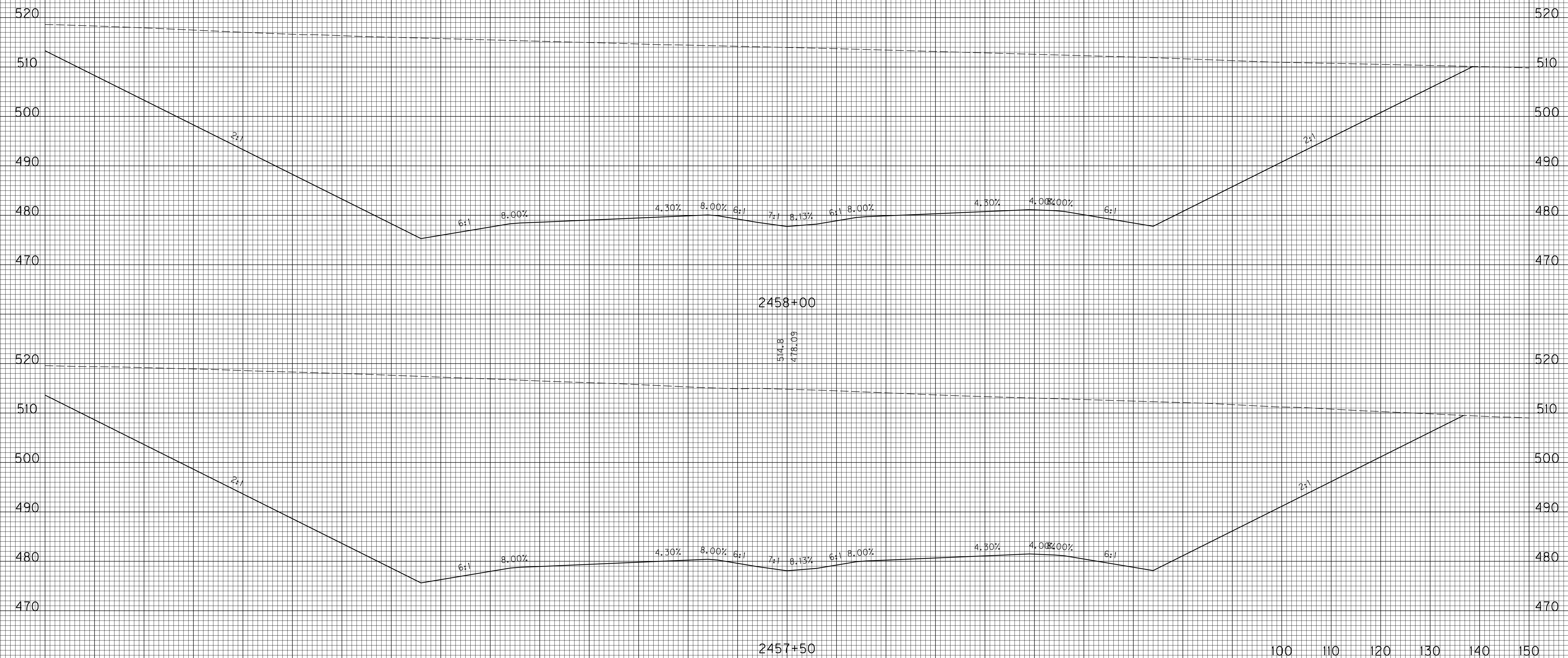
US 641
STA.2456+50 TO STA.2457+00

-150 -140 -130 -120 -110 -100 -90 -80 -70 -60 -50 -40 -30 -20 -10 0 10 20 30 40 50 60 70 80 90

-150 -140 -130 -120 -110 -100 -90 -80 -70 -60 -50 -40 -30 -20 -10 0 10 20 30 40 50 60 70 80 90 100 110

COUNTY OF	ITEM NO.	SHEET NO.
CALDWELL	1-187.31	X258

ROCK ROAD BED	REFILL	EMB. BENCH	GRAN. EMB.	COM	EMB	ROCK EXC	DT LT	DT RT
---------------	--------	------------	------------	-----	-----	----------	-------	-------



FILE NAME: J:\10601\WORKING\4.DGN

USER: mwtzberger
DATE PLOTTED: May 17, 2021

E-SHEET NAME: X25800XS

MicroStation v8.11.9.929

SCALE: 1" = 10' HORIZONTAL
1" = 10' VERTICAL

100 110 120 130 140 150

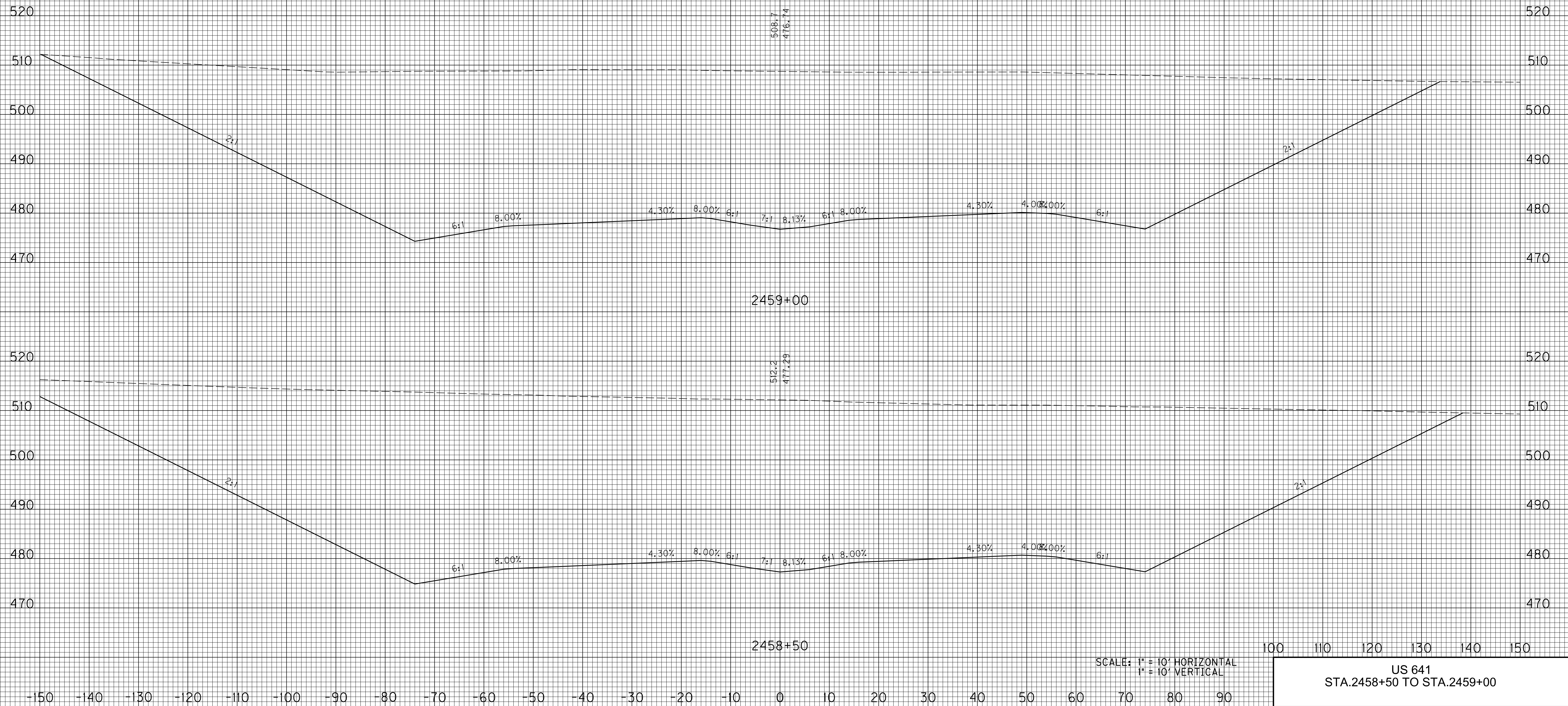
US 641
STA.2457+50 TO STA.2458+00

-150 -140 -130 -120 -110 -100 -90 -80 -70 -60 -50 -40 -30 -20 -10 0 10 20 30 40 50 60 70 80 90

-150 -140 -130 -120 -110 -100 -90 -80 -70 -60 -50 -40 -30 -20 -10 0 10 20 30 40 50 60 70 80 90 100 110

COUNTY OF	ITEM NO.	SHEET NO.
CALDWELL	1-187.31	X259

ROCK ROAD BED	REFILL	EMB. BENCH	GRAN. EMB.	COM	EMB	ROCK EXC	DT LT	DT RT
---------------	--------	------------	------------	-----	-----	----------	-------	-------



FILE NAME: J:\10601\WORKING\4.DGN

USER: mwitzberger
DATE PLOTTED: May 17, 2021

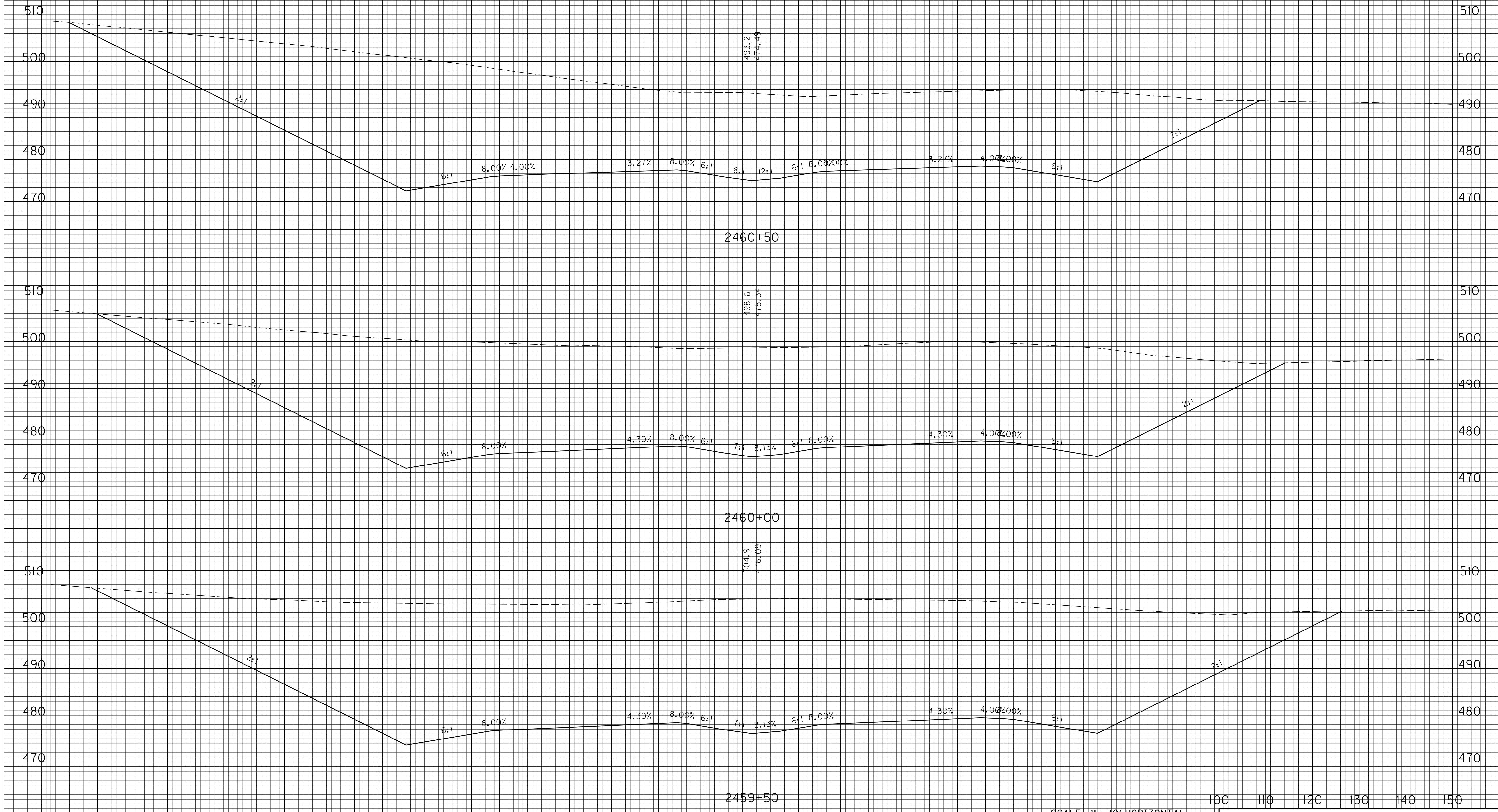
E-SHEET NAME: X25900XS

MicroStation v8.11.9.029

-150 -140 -130 -120 -110 -100 -90 -80 -70 -60 -50 -40 -30 -20 -10 0 10 20 30 40 50 60 70 80 90 100 110

COUNTY OF	ITEM NO.	SHEET NO.
CALDWELL	1-187.31	X260

ROCK ROAD BED	REFILL	EMB. BENCH	GRAN. EMB.	COM	EMB	ROCK EXC	DT LT	DT RT
---------------	--------	------------	------------	-----	-----	----------	-------	-------



SCALE: 1" = 10' HORIZONTAL
 1" = 10' VERTICAL

100 110 120 130 140 150

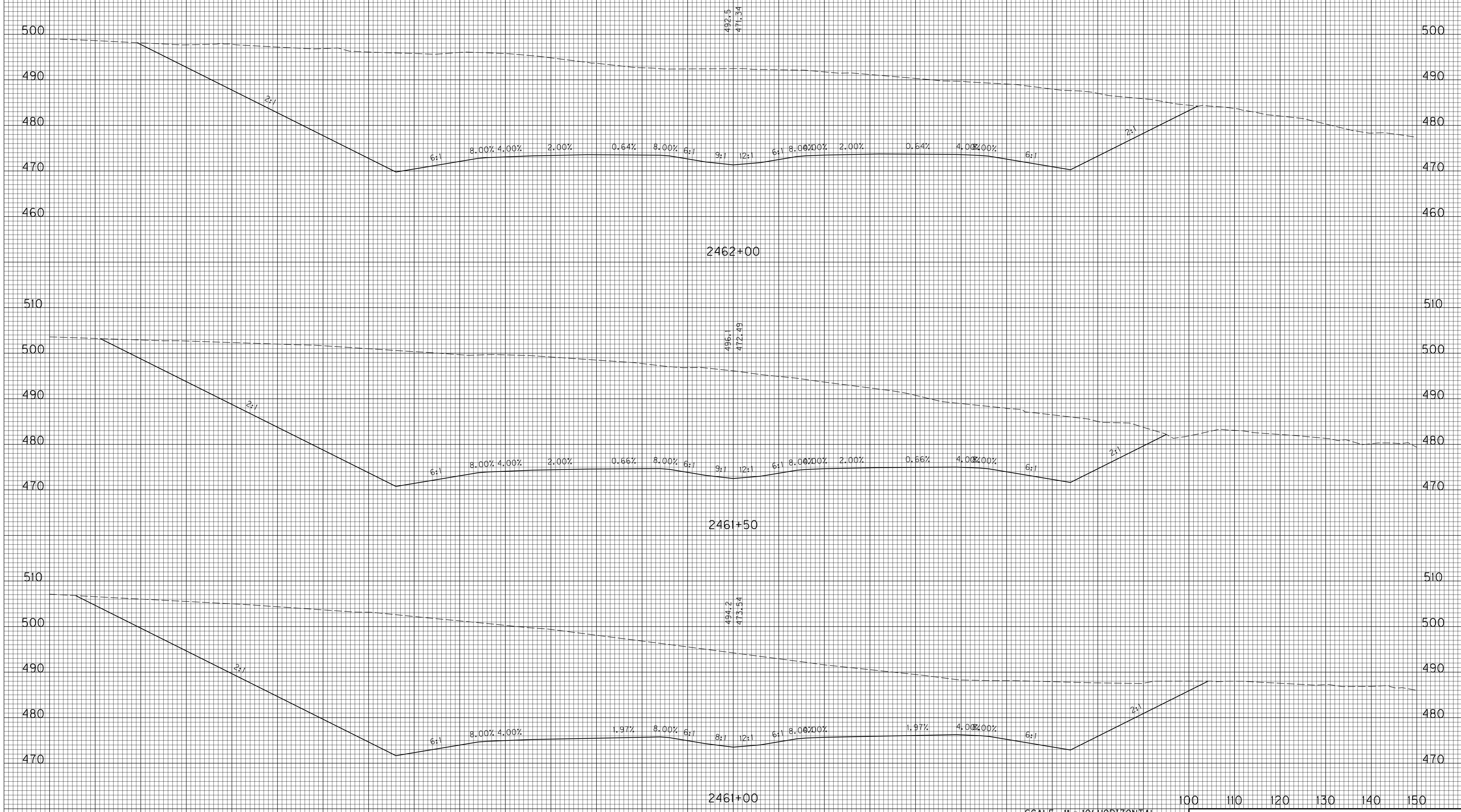
US 641
 STA.2459+50 TO STA.2460+50

FILE NAME: J:\10601\WORKING\4.DGN
 USER: mwhzberger
 DATE PLOTTED: May 17, 2021
 E-SHEET NAME: X26000XS
 MicroStation v8.11.9.029

-150 -140 -130 -120 -110 -100 -90 -80 -70 -60 -50 -40 -30 -20 -10 0 10 20 30 40 50 60 70 80 90 100 110

COUNTY OF	ITEM NO.	SHEET NO.
CALDWELL	1-187.31	X261

ROCK ROAD BED	REFILL	EMB. BENCH	GRAN. EMB.	COM	EMB	ROCK EXC	DT LT	DT RT
---------------	--------	------------	------------	-----	-----	----------	-------	-------



SCALE: 1" = 10' HORIZONTAL
1" = 10' VERTICAL

100 110 120 130 140 150

US 641
STA.2461+00 TO STA.2462+00

FILE NAME: J:\1060\WORKING4.DGN

USER: mwtzberger
DATE PLOTTED: May 17, 2021

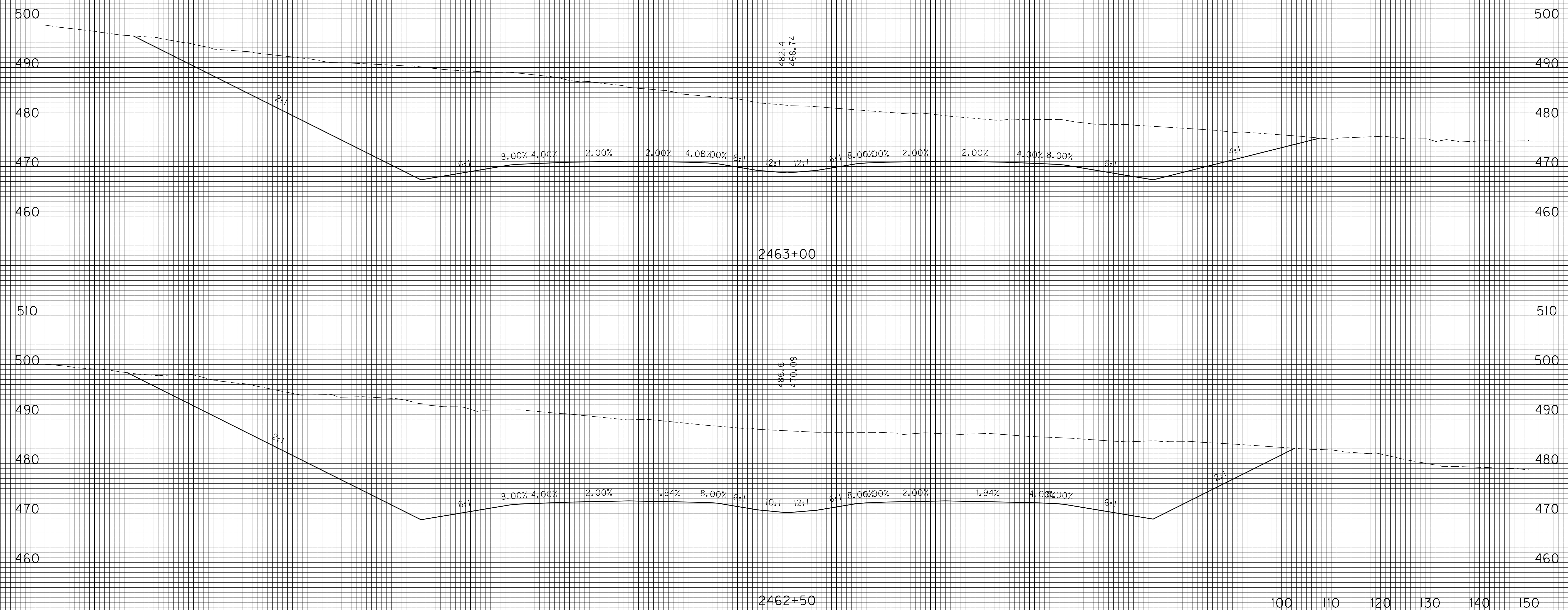
E-SHEET NAME: X26100XS

MicroStation v8.11.9.929

-150 -140 -130 -120 -110 -100 -90 -80 -70 -60 -50 -40 -30 -20 -10 0 10 20 30 40 50 60 70 80 90 100 110

COUNTY OF	ITEM NO.	SHEET NO.
CALDWELL	1-187.31	X262

ROCK ROAD BED	REFILL	EMB. BENCH	GRAN. EMB.	COM	EMB	ROCK EXC	DT LT	DT RT
---------------	--------	------------	------------	-----	-----	----------	-------	-------



FILE NAME: J:\10601\WORKING\4.DGN

USER: mwhzberger
DATE PLOTTED: May 17, 2021

E-SHEET NAME: X26200XS

MicroStation v8.11.9.029

SCALE: 1" = 10' HORIZONTAL
1" = 10' VERTICAL

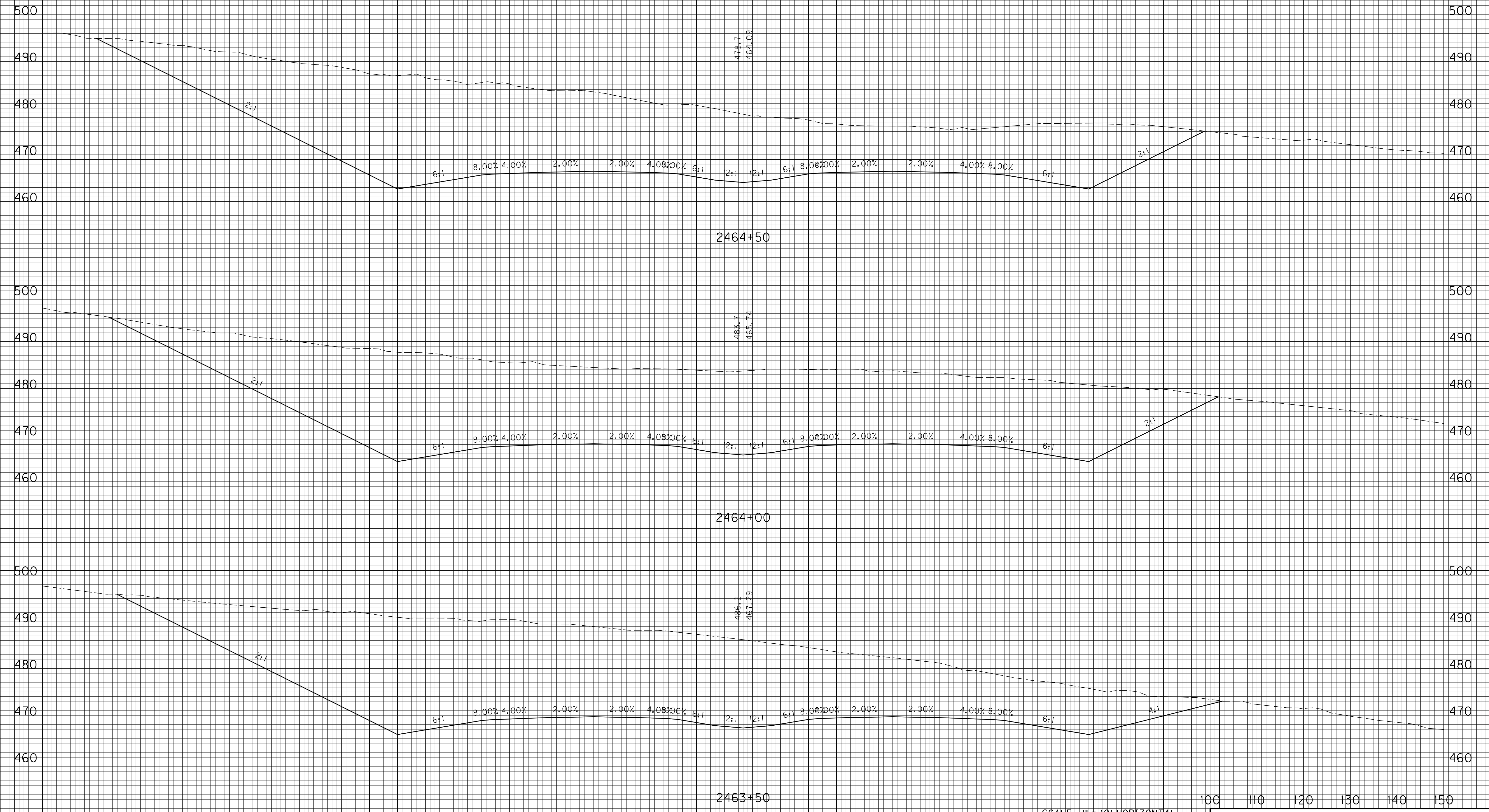
US 641
STA.2462+50 TO STA.2463+00

-150 -140 -130 -120 -110 -100 -90 -80 -70 -60 -50 -40 -30 -20 -10 0 10 20 30 40 50 60 70 80 90

-150 -140 -130 -120 -110 -100 -90 -80 -70 -60 -50 -40 -30 -20 -10 0 10 20 30 40 50 60 70 80 90 100 110

COUNTY OF	ITEM NO.	SHEET NO.
CALDWELL	1-187.31	X263

ROCK ROAD BED	REFILL	EMB. BENCH	GRAN. EMB.	COM	EMB	ROCK EXC	DT LT	DT RT
---------------	--------	------------	------------	-----	-----	----------	-------	-------



SCALE: 1" = 10' HORIZONTAL
1" = 10' VERTICAL

100 110 120 130 140 150

US 641
STA.2463+50 TO STA.2464+50

FILE NAME: J:\10601\WORKING\4.DGN

USER: mwtzherper
DATE PLOTTED: May 17, 2021

E-SHEET NAME: X26300XS

MicroStation v8.11.9.029

-150 -140 -130 -120 -110 -100 -90 -80 -70 -60 -50 -40 -30 -20 -10 0 10 20 30 40 50 60 70 80 90 100 110

COUNTY OF	ITEM NO.	SHEET NO.
CALDWELL	1-187.31	X264

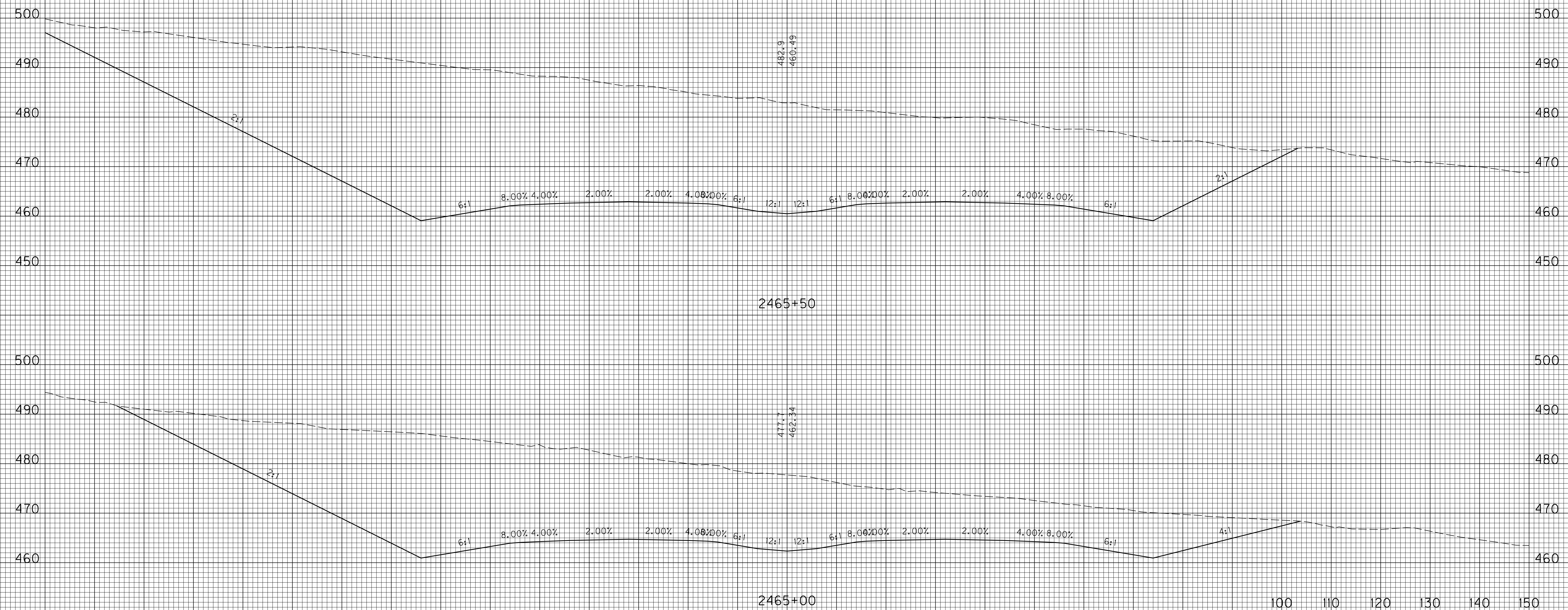
ROCK ROAD BED	REFILL	EMB. BENCH	GRAN. EMB.	COM	EMB	ROCK EXC	DT LT	DT RT
---------------	--------	------------	------------	-----	-----	----------	-------	-------

FILE NAME: J:\10601\WORKING\4.DGN

USER: mwitzberger
DATE PLOTTED: May 17, 2021

E-SHEET NAME: X26400XS

MicroStation v8.11.9.929



SCALE: 1" = 10' HORIZONTAL
1" = 10' VERTICAL

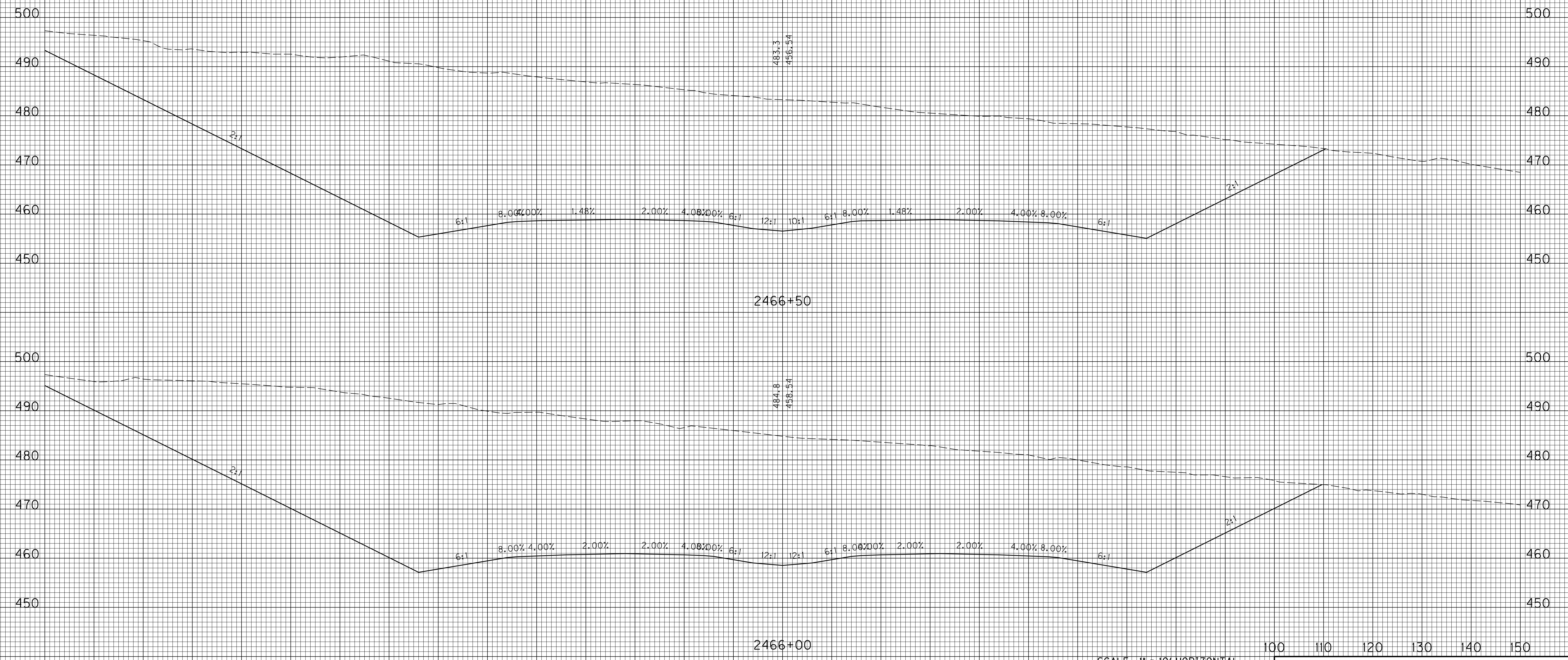
100 110 120 130 140 150

US 641
STA.2465+00 TO STA.2465+50

-150 -140 -130 -120 -110 -100 -90 -80 -70 -60 -50 -40 -30 -20 -10 0 10 20 30 40 50 60 70 80 90 100 110

COUNTY OF	ITEM NO.	SHEET NO.
CALDWELL	1-187.31	X265

ROCK ROAD BED	REFILL	EMB. BENCH	GRAN. EMB.	COM	EMB	ROCK EXC	DT LT	DT RT
---------------	--------	------------	------------	-----	-----	----------	-------	-------



SCALE: 1" = 10' HORIZONTAL
1" = 10' VERTICAL

US 641
STA.2466+00 TO STA.2466+50

FILE NAME: J:\10601\WORKING\4.DGN

USER: mwitzberger
DATE PLOTTED: May 17, 2021

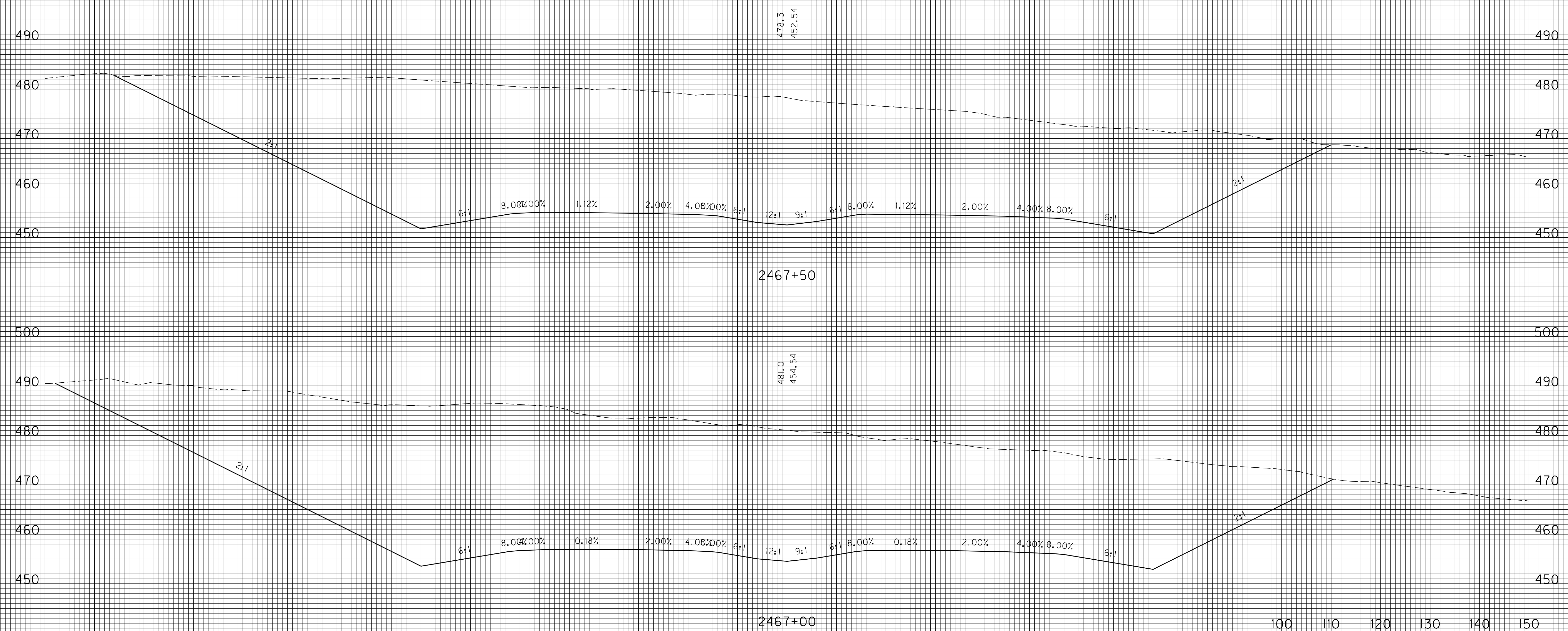
E-SHEET NAME: X26500XS

MicroStation v8.11.9.029

-150 -140 -130 -120 -110 -100 -90 -80 -70 -60 -50 -40 -30 -20 -10 0 10 20 30 40 50 60 70 80 90 100 110

COUNTY OF	ITEM NO.	SHEET NO.
CALDWELL	1-187.31	X266

ROCK ROAD BED	REFILL	EMB. BENCH	GRAN. EMB.	COM	EMB	ROCK EXC	DT LT	DT RT
---------------	--------	------------	------------	-----	-----	----------	-------	-------



FILE NAME: J:\10601\WORKING\4.DGN

USER: mwtzberger
DATE PLOTTED: May 17, 2021

E-SHEET NAME: X26600XS

MicroStation v8.11.9.929

SCALE: 1" = 10' HORIZONTAL
1" = 10' VERTICAL

100 110 120 130 140 150

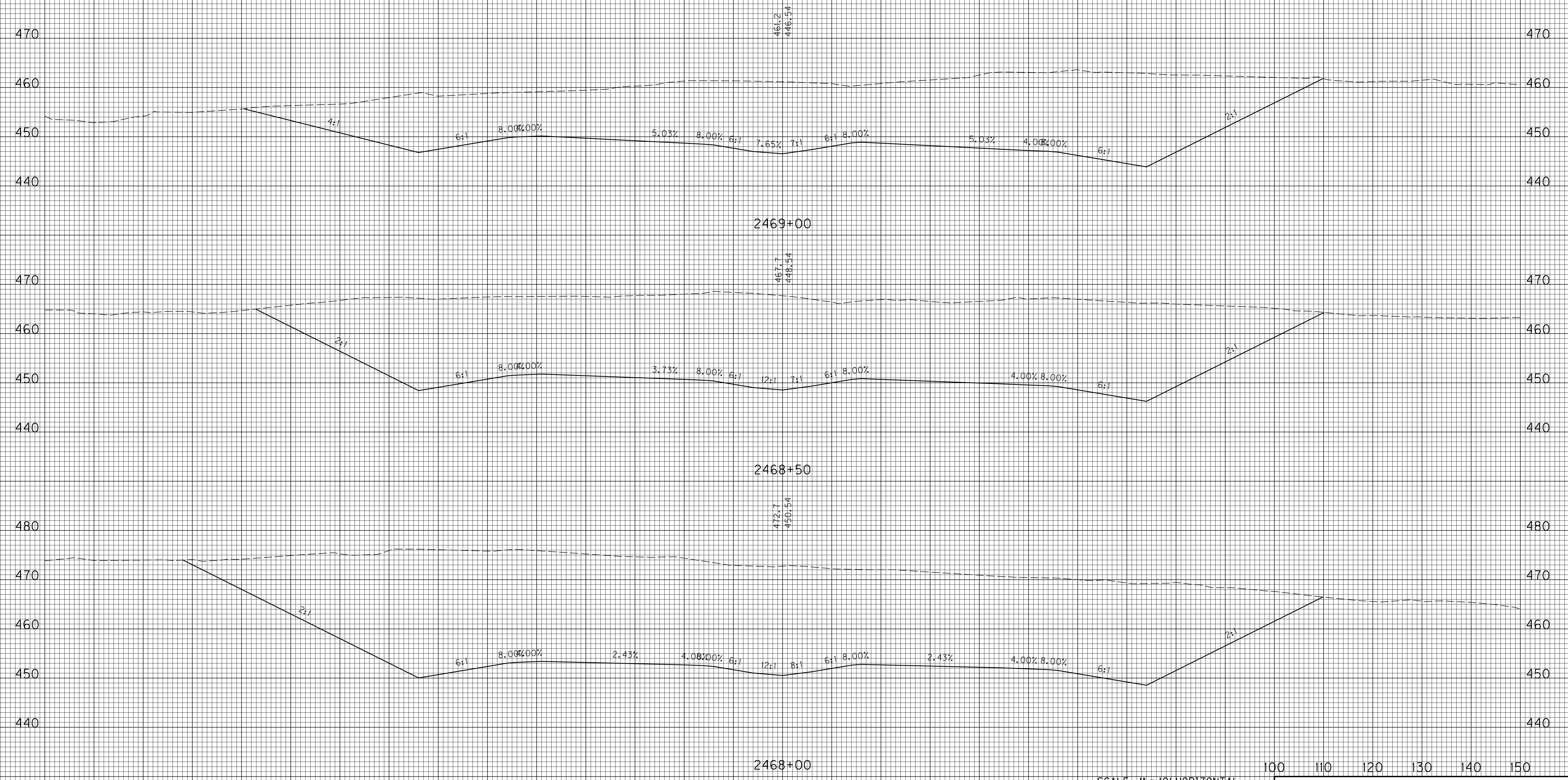
US 641
STA.2467+00 TO STA.2467+50

-150 -140 -130 -120 -110 -100 -90 -80 -70 -60 -50 -40 -30 -20 -10 0 10 20 30 40 50 60 70 80 90

-150 -140 -130 -120 -110 -100 -90 -80 -70 -60 -50 -40 -30 -20 -10 0 10 20 30 40 50 60 70 80 90 100 110

COUNTY OF	ITEM NO.	SHEET NO.
CALDWELL	1-187.31	X267

ROCK ROAD BED	REFILL	EMB. BENCH	GRAN. EMB.	COM	EMB	ROCK EXC	DT LT	DT RT
---------------	--------	------------	------------	-----	-----	----------	-------	-------



FILE NAME: J:\1060\WORKING\4.DGN

USER: mwhzberger
DATE PLOTTED: May 17, 2021

E-SHEET NAME: X26700XS

MicroStation v8.11.9.029

SCALE: 1" = 10' HORIZONTAL
1" = 10' VERTICAL

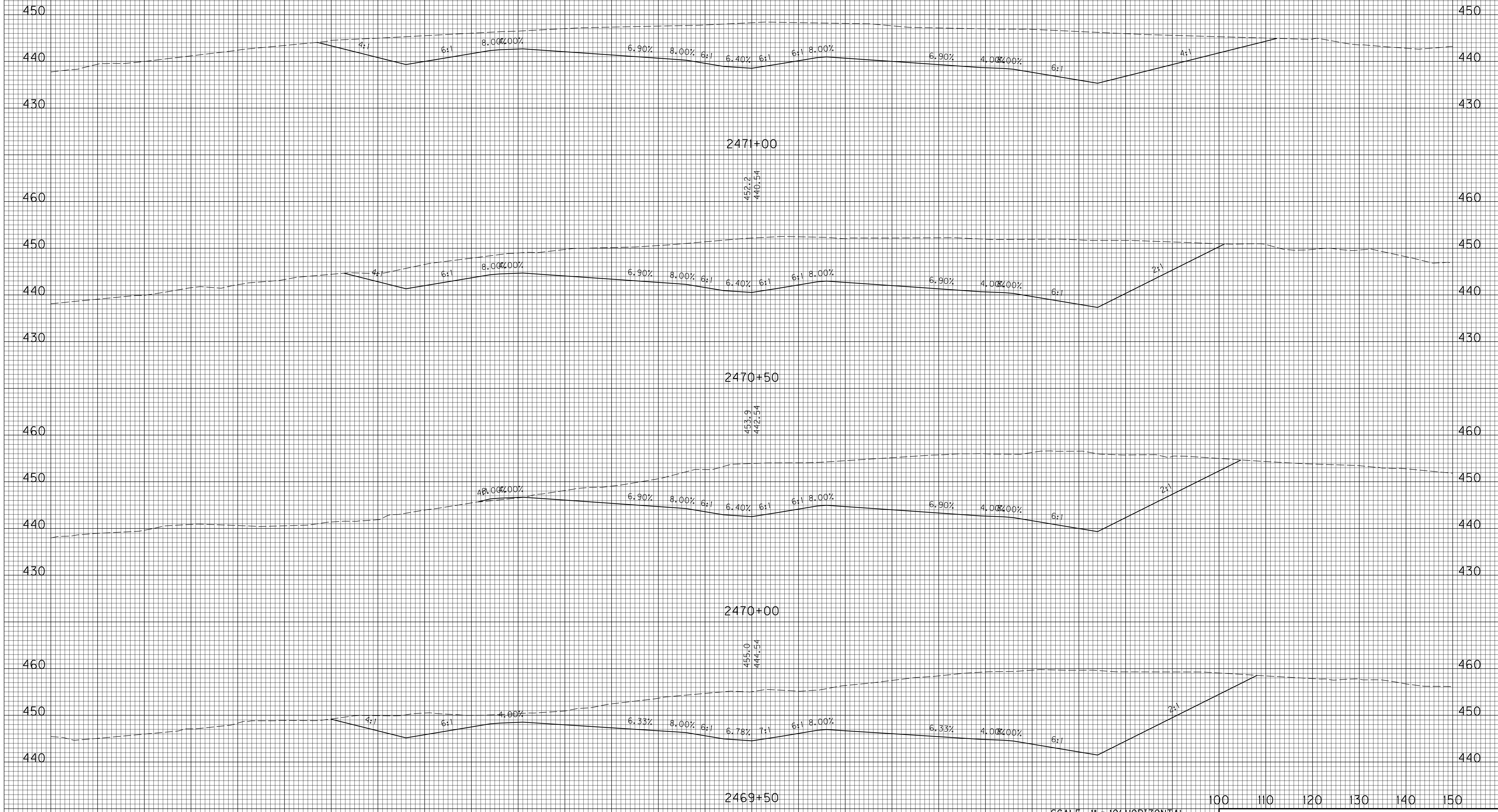
100 110 120 130 140 150

US 641
STA.2468+00 TO STA.2469+00

-150 -140 -130 -120 -110 -100 -90 -80 -70 -60 -50 -40 -30 -20 -10 0 10 20 30 40 50 60 70 80 90 100 110

COUNTY OF	ITEM NO.	SHEET NO.
CALDWELL	1-187.31	X268

ROCK ROAD BED	REFILL	EMB. BENCH	GRAN. EMB.	COM	EMB	ROCK EXC	DT LT	DT RT
---------------	--------	------------	------------	-----	-----	----------	-------	-------



SCALE: 1" = 10' HORIZONTAL
1" = 10' VERTICAL

100 110 120 130 140 150

US 641
STA.2469+50 TO STA.2471+00

FILE NAME: J:\1060\WORKING\4.DGN

USER: mwhzheper
DATE PLOTTED: May 17, 2021

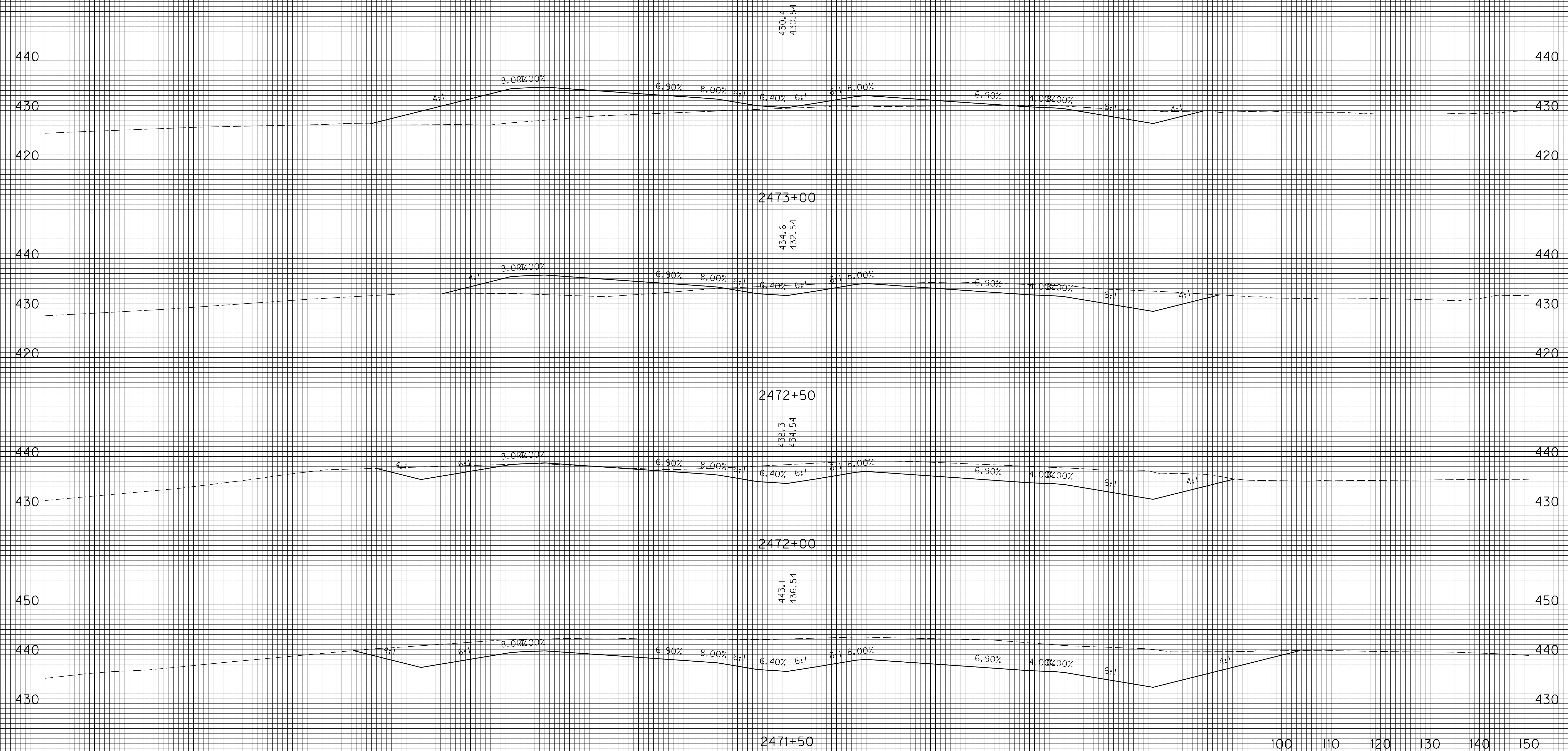
E-SHEET NAME: X26800XS

MicroStation v8.11.9.929

-150 -140 -130 -120 -110 -100 -90 -80 -70 -60 -50 -40 -30 -20 -10 0 10 20 30 40 50 60 70 80 90 100 110

COUNTY OF	ITEM NO.	SHEET NO.
CALDWELL	1-187.31	X269

ROCK ROAD BED	REFILL	EMB. BENCH	GRAN. EMB.	COM	EMB	ROCK EXC	DT LT	DT RT
---------------	--------	------------	------------	-----	-----	----------	-------	-------



FILE NAME: J:\1060\WORKING4.DGN

USER: mwitzberger
DATE PLOTTED: May 17, 2021

E-SHEET NAME: X26900XS

MicroStation v8.11.9.929

SCALE: 1" = 10' HORIZONTAL
1" = 10' VERTICAL

100 110 120 130 140 150

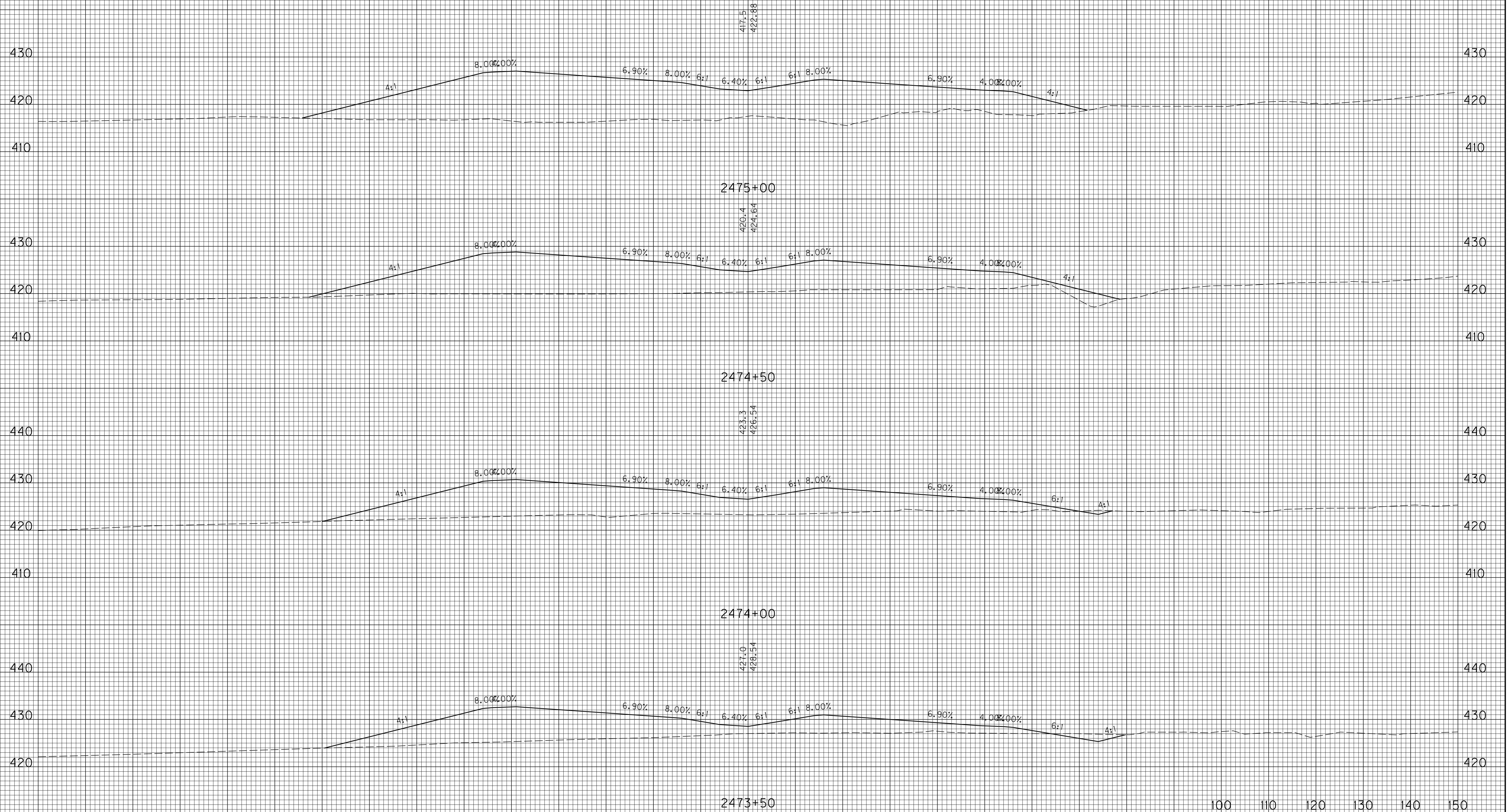
US 641
STA.2471+50 TO STA.2473+00

-150 -140 -130 -120 -110 -100 -90 -80 -70 -60 -50 -40 -30 -20 -10 0 10 20 30 40 50 60 70 80 90

-150 -140 -130 -120 -110 -100 -90 -80 -70 -60 -50 -40 -30 -20 -10 0 10 20 30 40 50 60 70 80 90 100 110

COUNTY OF	ITEM NO.	SHEET NO.
CALDWELL	1-187.31	X270

ROCK ROAD BED	REFILL	EMB. BENCH	GRAN. EMB.	COM	EMB	ROCK EXC	DT LT	DT RT
---------------	--------	------------	------------	-----	-----	----------	-------	-------



FILE NAME: J:\1060\WORKING4.DGN

USER: mwtzberger
DATE PLOTTED: May 17, 2021

E-SHEET NAME: X27000XS

MicroStation v8.11.9.929

SCALE: 1" = 10' HORIZONTAL
1" = 10' VERTICAL

100 110 120 130 140 150

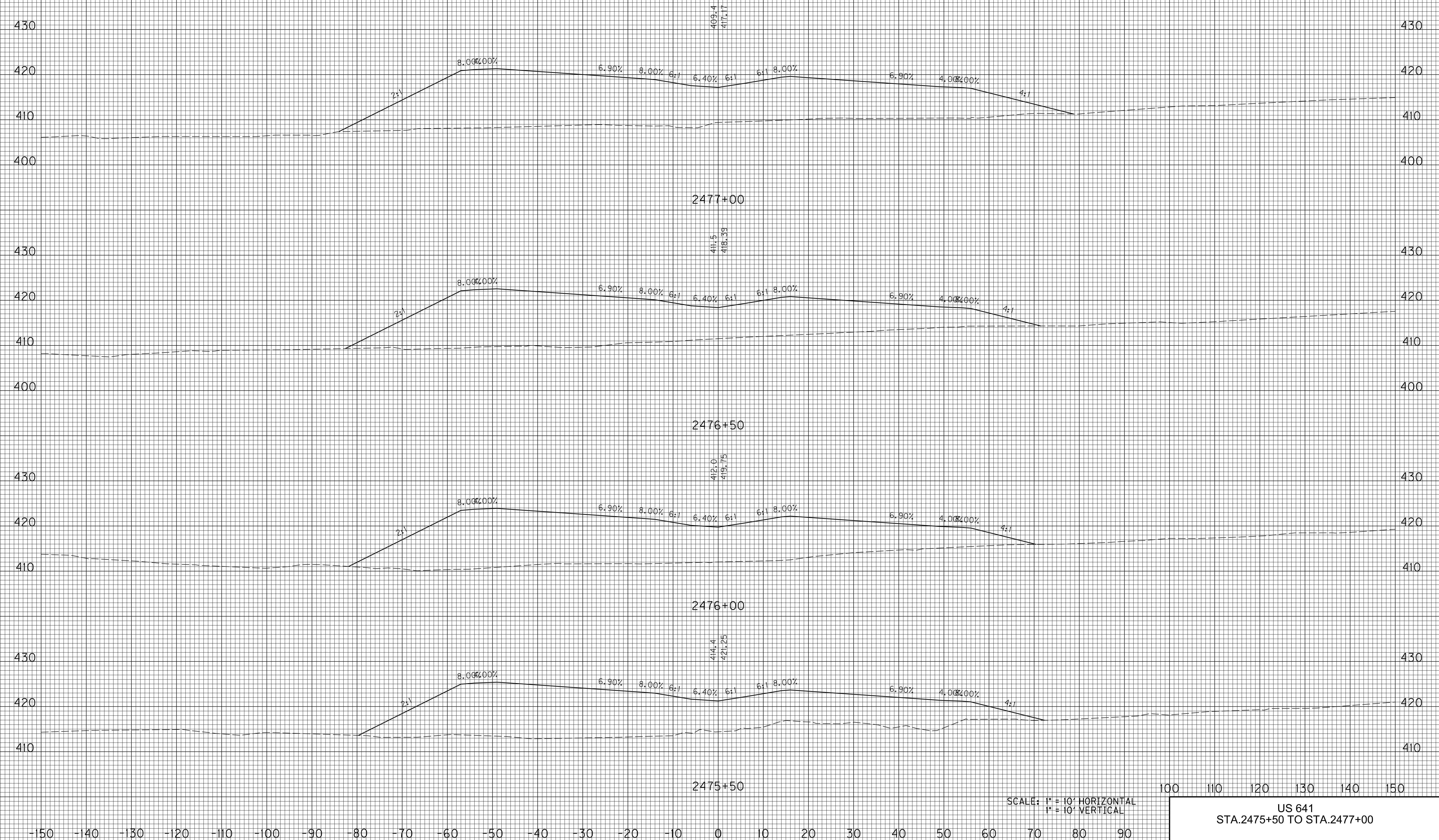
US 641
STA.2473+50 TO STA.2475+00

-150 -140 -130 -120 -110 -100 -90 -80 -70 -60 -50 -40 -30 -20 -10 0 10 20 30 40 50 60 70 80 90

-150 -140 -130 -120 -110 -100 -90 -80 -70 -60 -50 -40 -30 -20 -10 0 10 20 30 40 50 60 70 80 90 100 110

COUNTY OF	ITEM NO.	SHEET NO.
CALDWELL	1-187.31	X271

ROCK ROAD BED	REFILL	EMB. BENCH	GRAN. EMB.	COM	EMB	ROCK EXC	DT LT	DT RT
---------------	--------	------------	------------	-----	-----	----------	-------	-------



SCALE: 1" = 10' HORIZONTAL
1" = 10' VERTICAL

100 110 120 130 140 150

US 641
STA.2475+50 TO STA.2477+00

FILE NAME: J:\1060\WORKING\4.DGN

USER: mwitzberger
DATE PLOTTED: May 17, 2021

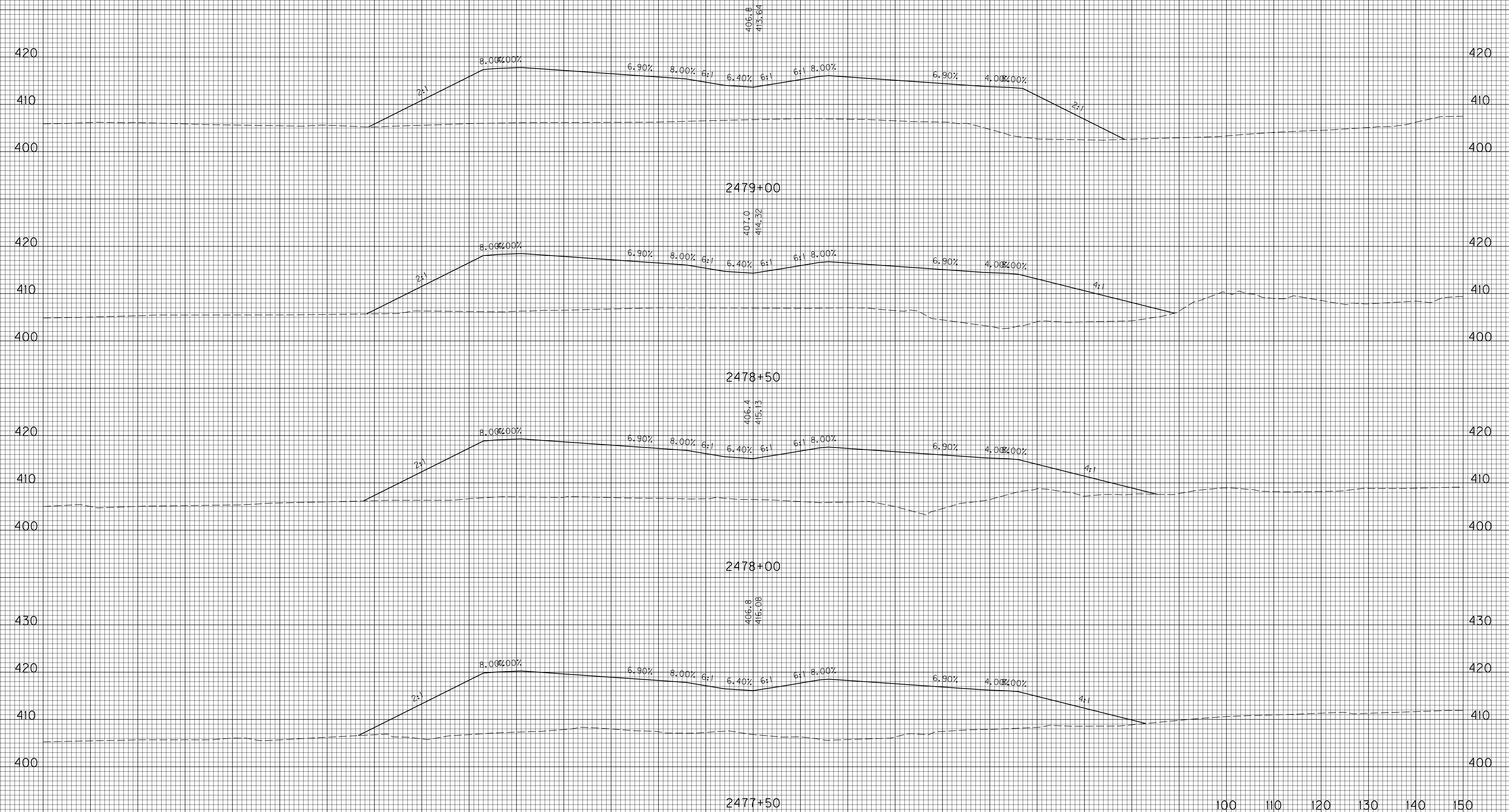
E-SHEET NAME: X27100XS

MicroStation v8.11.9.929

-150 -140 -130 -120 -110 -100 -90 -80 -70 -60 -50 -40 -30 -20 -10 0 10 20 30 40 50 60 70 80 90 100 110

COUNTY OF	ITEM NO.	SHEET NO.
CALDWELL	1-187.31	X272

ROCK ROAD BED	REFILL	EMB. BENCH	GRAN. EMB.	COM	EMB	ROCK EXC	DT LT	DT RT
---------------	--------	------------	------------	-----	-----	----------	-------	-------



FILE NAME: J:\1060\WORKING\4.DGN

USER: mwtzberger
DATE PLOTTED: May 17, 2021

E-SHEET NAME: X2720XS

MicroStation v8.11.9.029

SCALE: 1" = 10' HORIZONTAL
1" = 10' VERTICAL

100 110 120 130 140 150

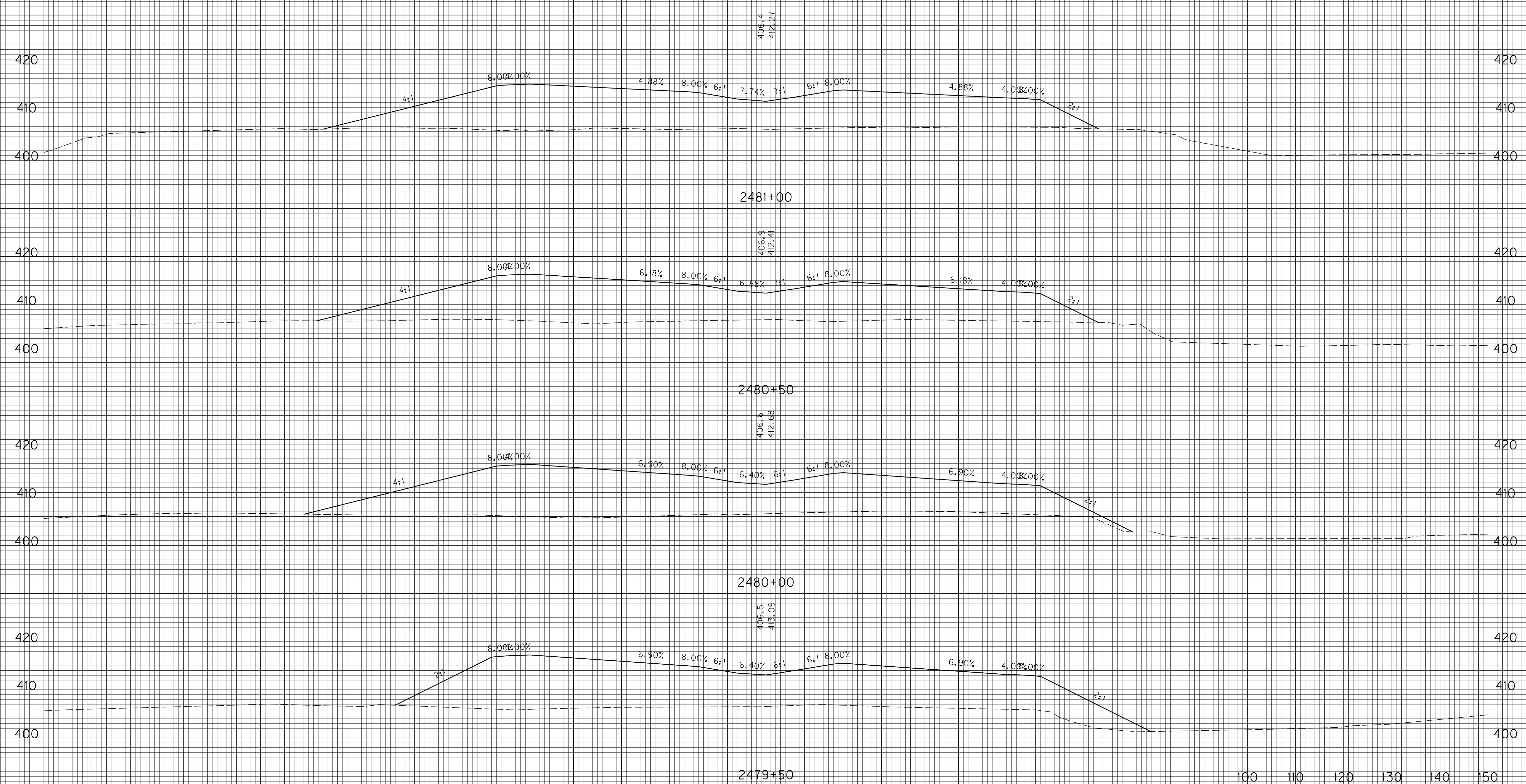
US 641
STA.2477+50 TO STA.2479+00

-150 -140 -130 -120 -110 -100 -90 -80 -70 -60 -50 -40 -30 -20 -10 0 10 20 30 40 50 60 70 80 90

-150 -140 -130 -120 -110 -100 -90 -80 -70 -60 -50 -40 -30 -20 -10 0 10 20 30 40 50 60 70 80 90 100 110

COUNTY OF	ITEM NO.	SHEET NO.
CALDWELL	1-187.31	X273

ROCK ROAD BED	REFILL	EMB. BENCH	GRAN. EMB.	COM	EMB	ROCK EXC	DT LT	DT RT
---------------	--------	------------	------------	-----	-----	----------	-------	-------



FILE NAME: J:\1060\WORKING\4.DGN

USER: mwitzberger
DATE PLOTTED: May 17, 2021

E-SHEET NAME: X27300XS

MicroStation v8.11.9.929

SCALE: 1" = 10' HORIZONTAL
1" = 10' VERTICAL

100 110 120 130 140 150

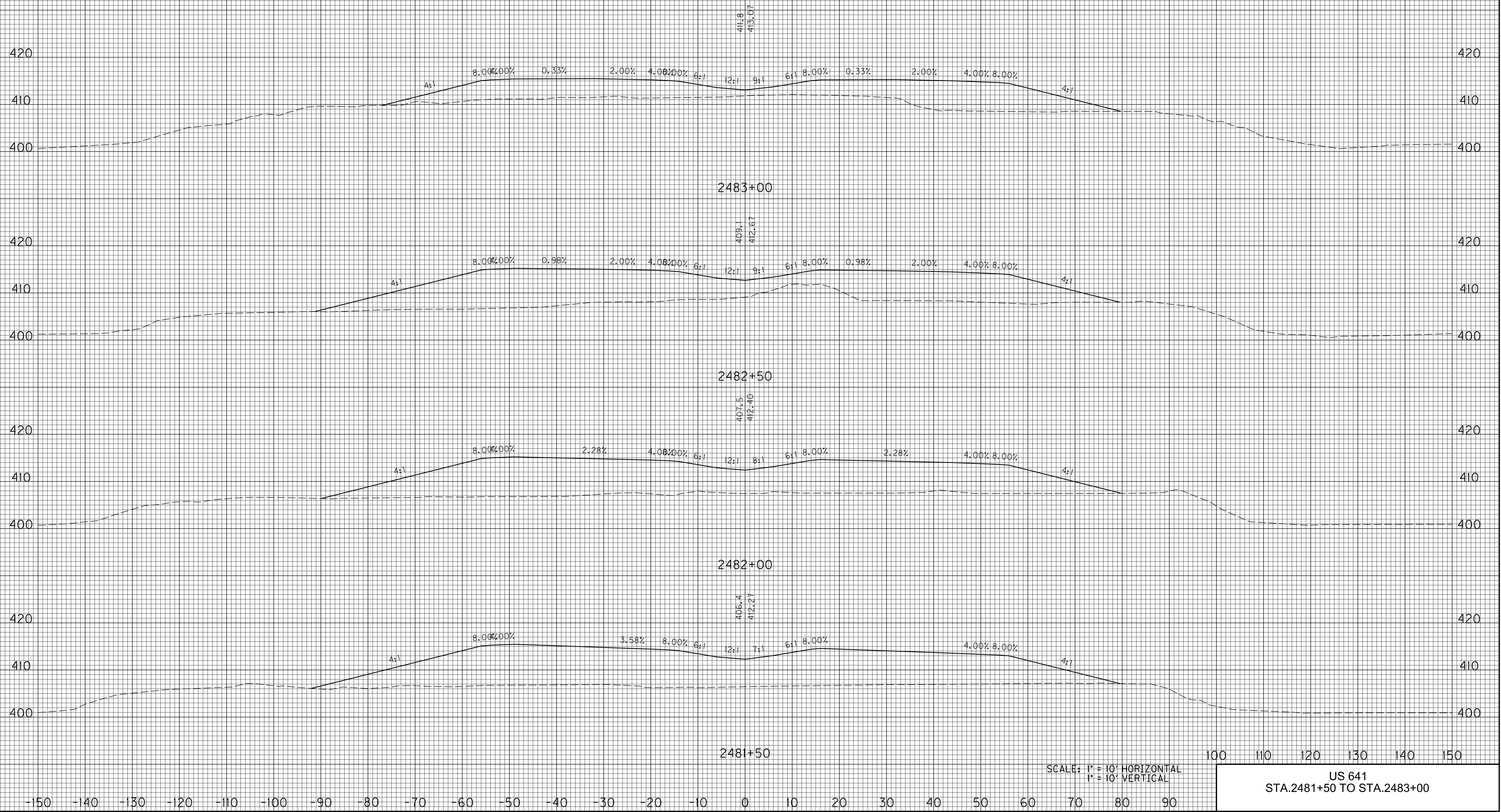
US 641
STA.2479+50 TO STA.2481+00

-150 -140 -130 -120 -110 -100 -90 -80 -70 -60 -50 -40 -30 -20 -10 0 10 20 30 40 50 60 70 80 90

-150 -140 -130 -120 -110 -100 -90 -80 -70 -60 -50 -40 -30 -20 -10 0 10 20 30 40 50 60 70 80 90 100 110

COUNTY OF	ITEM NO.	SHEET NO.
CALDWELL	1-187.31	X274

ROCK ROAD BED	REFILL	EMB. BENCH	GRAN. EMB.	COM	EMB	ROCK EXC	DT LT	DT RT
---------------	--------	------------	------------	-----	-----	----------	-------	-------



FILE NAME: J:\1060\WORKING\4.DGN

USER: mwhzheper
DATE PLOTTED: May 17, 2021

E-SHEET NAME: X2740XS

MicroStation v8.11.9.929

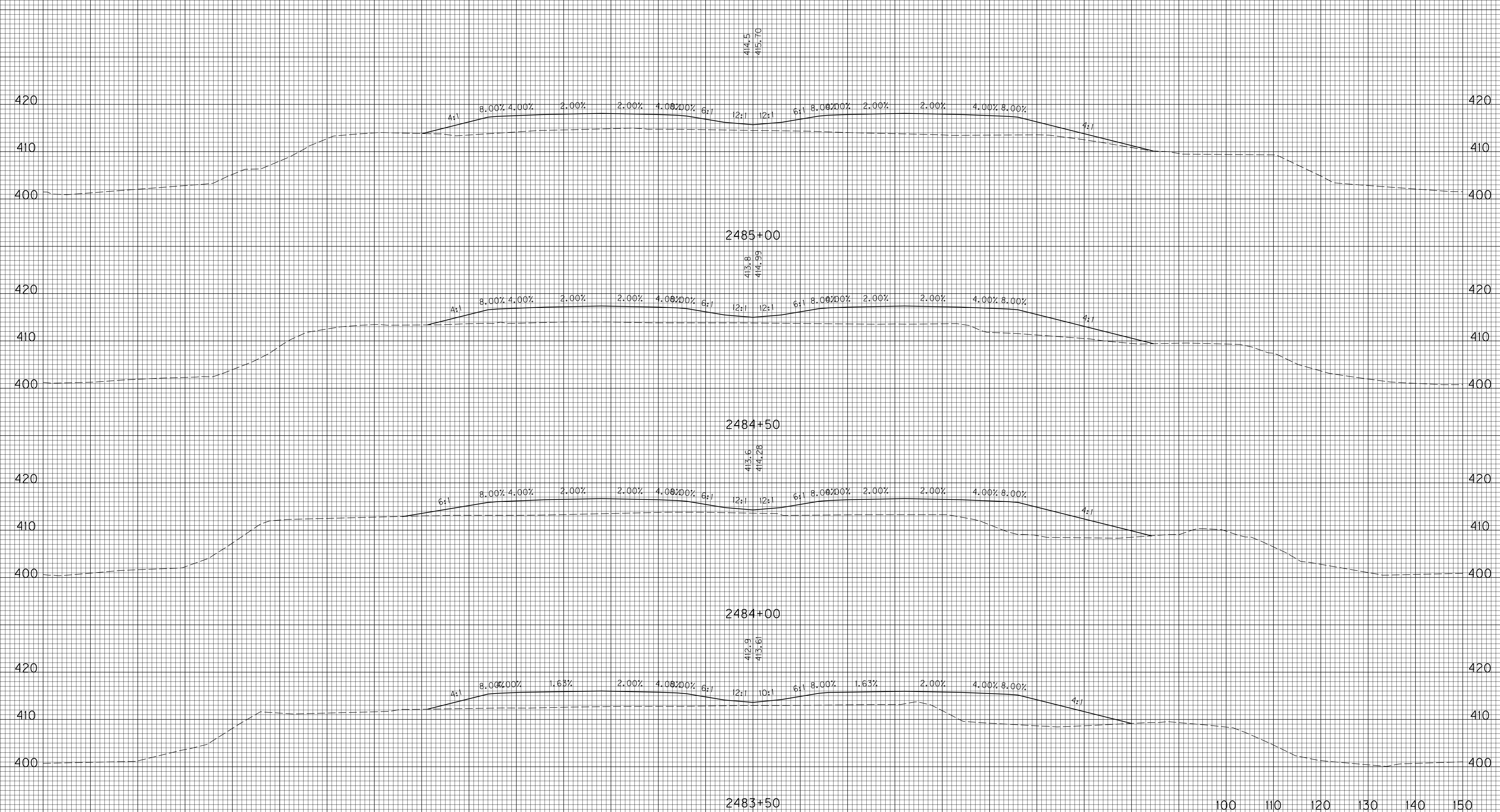
SCALE: 1" = 10' HORIZONTAL
1" = 10' VERTICAL

US 641
STA.2481+50 TO STA.2483+00

-150 -140 -130 -120 -110 -100 -90 -80 -70 -60 -50 -40 -30 -20 -10 0 10 20 30 40 50 60 70 80 90 100 110

COUNTY OF	ITEM NO.	SHEET NO.
CALDWELL	1-187.31	X275

ROCK ROAD BED	REFILL	EMB. BENCH	GRAN. EMB.	COM	EMB	ROCK EXC	DT LT	DT RT
---------------	--------	------------	------------	-----	-----	----------	-------	-------



SCALE: 1" = 10' HORIZONTAL
1" = 10' VERTICAL

100 110 120 130 140 150

US 641
STA.2483+50 TO STA.2485+00

FILE NAME: J:\1060\WORKING4.DGN

USER: mwtzberger
DATE PLOTTED: May 17, 2021

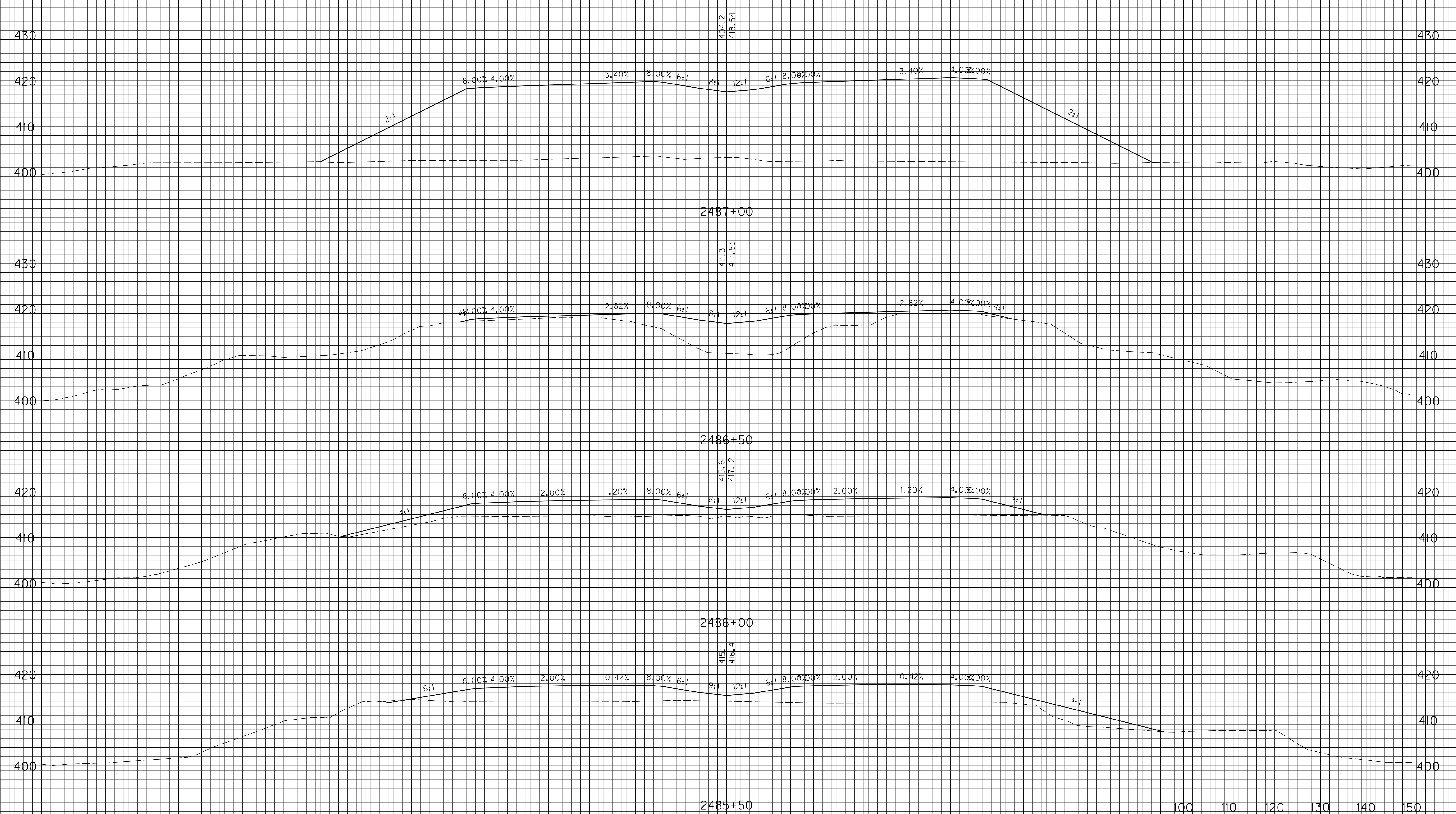
E-SHEET NAME: X27500XS

MicroStation v8.11.9.029

-150 -140 -130 -120 -110 -100 -90 -80 -70 -60 -50 -40 -30 -20 -10 0 10 20 30 40 50 60 70 80 90 100 110

COUNTY OF	ITEM NO.	SHEET NO.
CALDWELL	1-187.31	X276

ROCK ROAD BED	REFILL	EMB. BENCH	GRAN. EMB.	COM	EMB	ROCK EXC	DT LT	DT RT
---------------	--------	------------	------------	-----	-----	----------	-------	-------



FILE NAME: J:\1060\WORKING\4.DGN

USER: mwitzberger
DATE PLOTTED: May 17, 2021

E-SHEET NAME: X2760XS

MicroStation v8.11.9.929

SCALE: 1" = 10' HORIZONTAL
1" = 10' VERTICAL

100 110 120 130 140 150

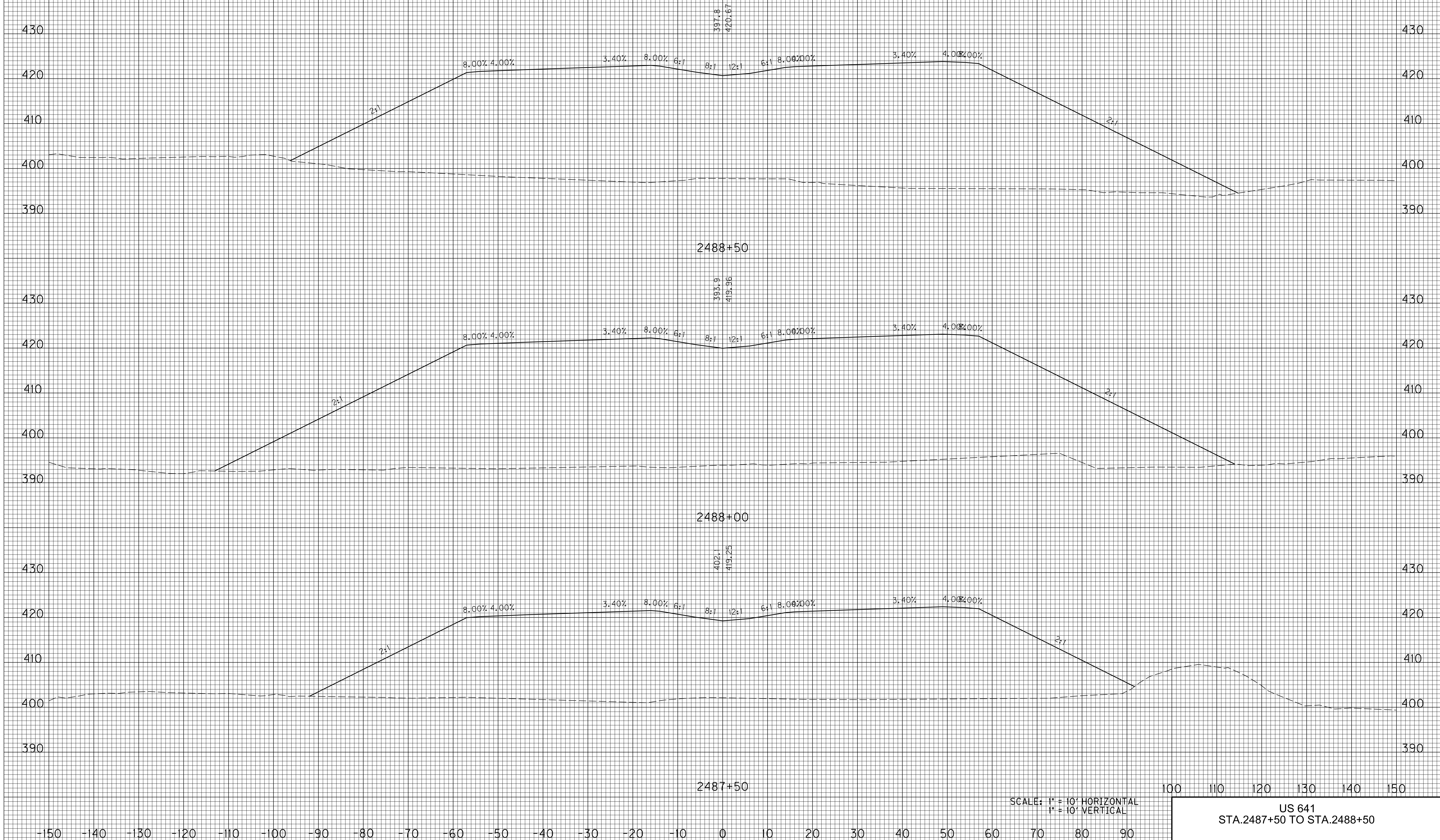
US 641
STA.2485+50 TO STA.2487+00

-150 -140 -130 -120 -110 -100 -90 -80 -70 -60 -50 -40 -30 -20 -10 0 10 20 30 40 50 60 70 80 90

-150 -140 -130 -120 -110 -100 -90 -80 -70 -60 -50 -40 -30 -20 -10 0 10 20 30 40 50 60 70 80 90 100 110

COUNTY OF	ITEM NO.	SHEET NO.
CALDWELL	1-187.31	X277

ROCK ROAD BED	REFILL	EMB. BENCH	GRAN. EMB.	COM	EMB	ROCK EXC	DT LT	DT RT
---------------	--------	------------	------------	-----	-----	----------	-------	-------



FILE NAME: J:\10601\WORKING\4.DGN

USER: mwhzheper
DATE PLOTTED: May 17, 2021

E-SHEET NAME: X27700XS

MicroStation v8.11.9.929

SCALE: 1" = 10' HORIZONTAL
1" = 10' VERTICAL

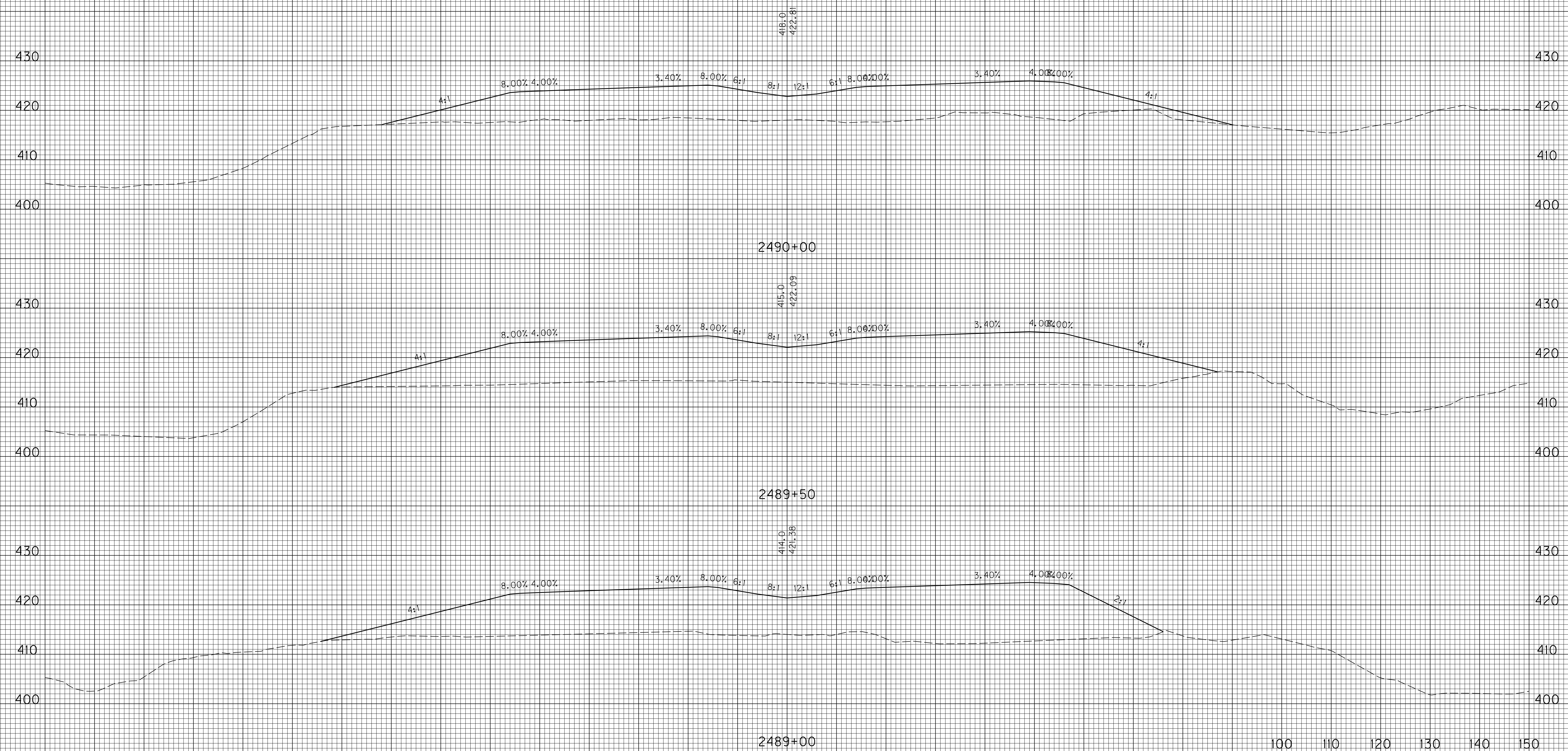
100 110 120 130 140 150

US 641
STA.2487+50 TO STA.2488+50

-150 -140 -130 -120 -110 -100 -90 -80 -70 -60 -50 -40 -30 -20 -10 0 10 20 30 40 50 60 70 80 90 100 110

COUNTY OF	ITEM NO.	SHEET NO.
CALDWELL	1-187.31	X278

ROCK ROAD BED	REFILL	EMB. BENCH	GRAN. EMB.	COM	EMB	ROCK EXC	DT LT	DT RT
---------------	--------	------------	------------	-----	-----	----------	-------	-------



SCALE: 1" = 10' HORIZONTAL
1" = 10' VERTICAL

100 110 120 130 140 150

US 641
STA.2489+00 TO STA.2490+00

FILE NAME: J:\1060\WORKING\4.DGN

USER: mwitzberger
DATE PLOTTED: May 17, 2021

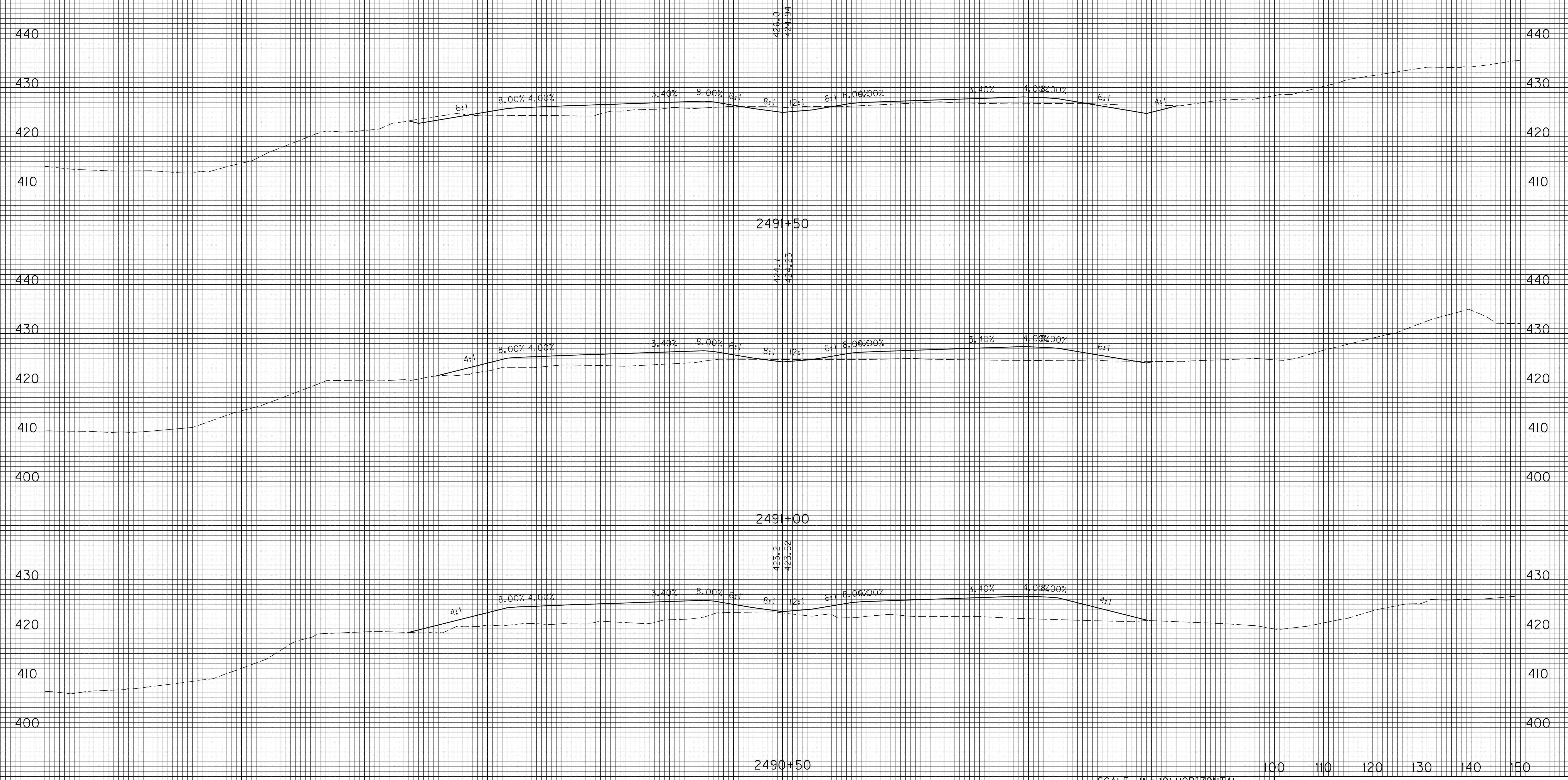
E-SHEET NAME: X27800XS

MicroStation v8.11.9.029

-150 -140 -130 -120 -110 -100 -90 -80 -70 -60 -50 -40 -30 -20 -10 0 10 20 30 40 50 60 70 80 90 100 110

COUNTY OF	ITEM NO.	SHEET NO.
CALDWELL	1-187.31	X279

ROCK ROAD BED	REFILL	EMB. BENCH	GRAN. EMB.	COM	EMB	ROCK EXC	DT LT	DT RT
---------------	--------	------------	------------	-----	-----	----------	-------	-------



FILE NAME: J:\10601\WORKING\4.DGN

USER: mwitzberger
DATE PLOTTED: May 17, 2021

E-SHEET NAME: X2790XS

MicroStation v8.11.9.029

SCALE: 1" = 10' HORIZONTAL
1" = 10' VERTICAL

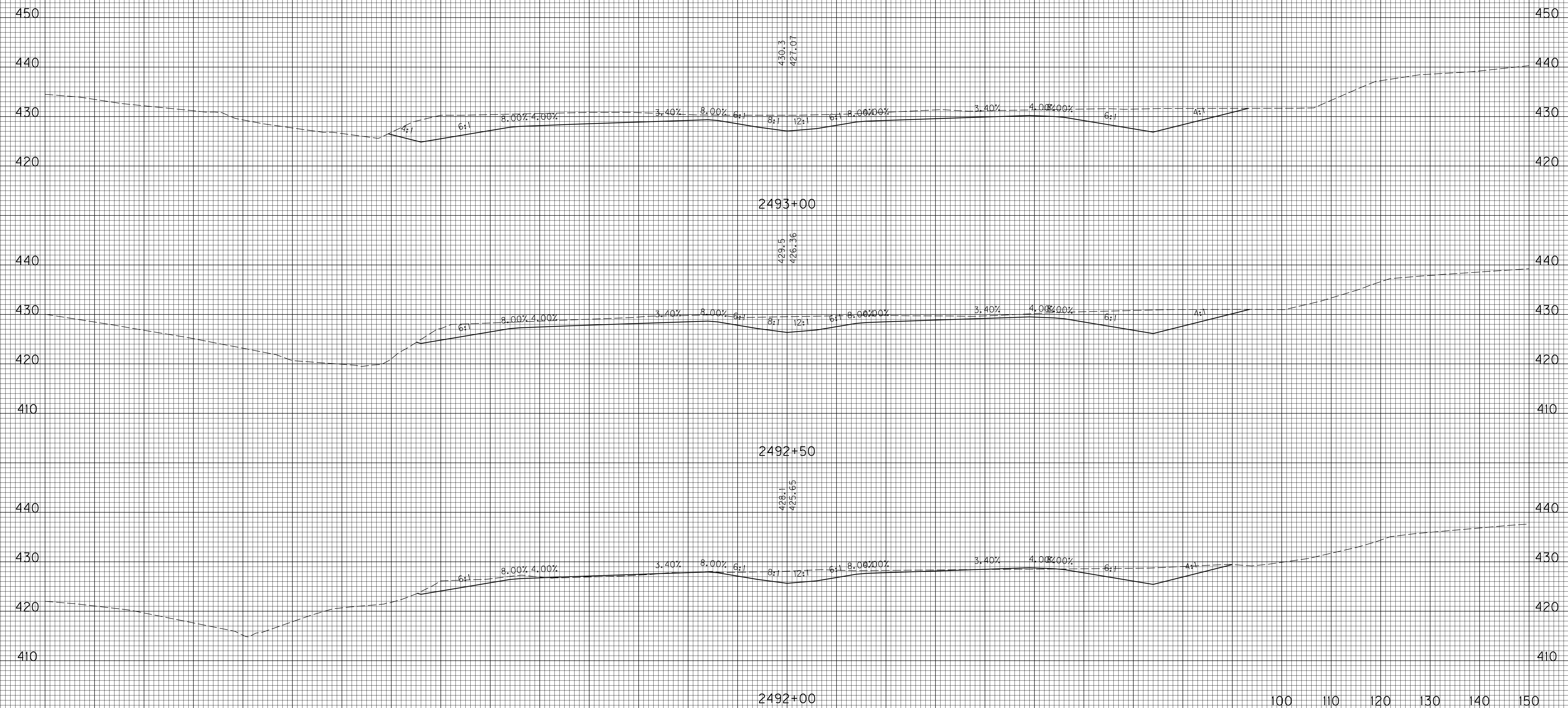
100 110 120 130 140 150

US 641
STA.2490+50 TO STA.2491+50

-150 -140 -130 -120 -110 -100 -90 -80 -70 -60 -50 -40 -30 -20 -10 0 10 20 30 40 50 60 70 80 90 100 110

COUNTY OF	ITEM NO.	SHEET NO.
CALDWELL	1-187.31	X280

ROCK ROAD BED	REFILL	EMB. BENCH	GRAN. EMB.	COM	EMB	ROCK EXC	DT LT	DT RT
---------------	--------	------------	------------	-----	-----	----------	-------	-------



FILE NAME: J:\1060\WORKING\4.DGN

USER: mwhzherper
DATE PLOTTED: May 17, 2021

E-SHEET NAME: X2800XS

MicroStation v8.11.9.929

SCALE: 1" = 10' HORIZONTAL
1" = 10' VERTICAL

100 110 120 130 140 150

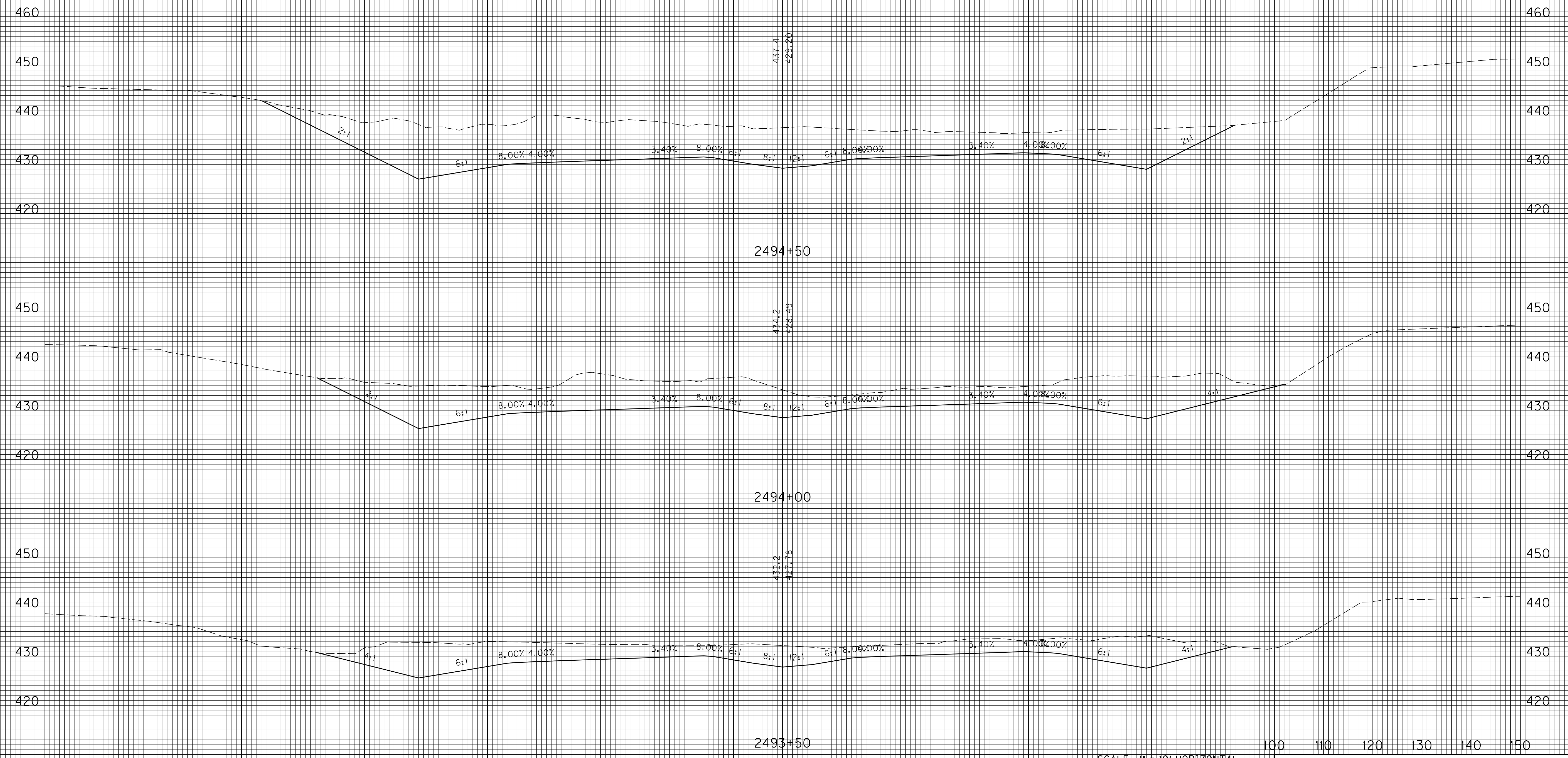
US 641
STA.2492+00 TO STA.2493+00

-150 -140 -130 -120 -110 -100 -90 -80 -70 -60 -50 -40 -30 -20 -10 0 10 20 30 40 50 60 70 80 90

-150 -140 -130 -120 -110 -100 -90 -80 -70 -60 -50 -40 -30 -20 -10 0 10 20 30 40 50 60 70 80 90 100 110

COUNTY OF	ITEM NO.	SHEET NO.
CALDWELL	1-187.31	X281

ROCK ROAD BED	REFILL	EMB. BENCH	GRAN. EMB.	COM	EMB	ROCK EXC	DT LT	DT RT
---------------	--------	------------	------------	-----	-----	----------	-------	-------



FILE NAME: J:\1060\WORKING\4.DGN

USER: mwitzberger
DATE PLOTTED: May 17, 2021

E-SHEET NAME: X28100XS

MicroStation v8.11.9.929

SCALE: 1" = 10' HORIZONTAL
1" = 10' VERTICAL

100 110 120 130 140 150

US 641
STA.2493+50 TO STA.2494+50

-150 -140 -130 -120 -110 -100 -90 -80 -70 -60 -50 -40 -30 -20 -10 0 10 20 30 40 50 60 70 80 90

-150 -140 -130 -120 -110 -100 -90 -80 -70 -60 -50 -40 -30 -20 -10 0 10 20 30 40 50 60 70 80 90 100 110

COUNTY OF	ITEM NO.	SHEET NO.
CALDWELL	1-187.31	X282

ROCK ROAD BED	REFILL	EMB. BENCH	GRAN. EMB.	COM	EMB	ROCK EXC	DT LT	DT RT
---------------	--------	------------	------------	-----	-----	----------	-------	-------

FILE NAME: J:\1060\WORKING4.DGN

USER: mwitzberger
DATE PLOTTED: May 17, 2021

E-SHEET NAME: X28200XS

MicroStation v8.11.9.029

